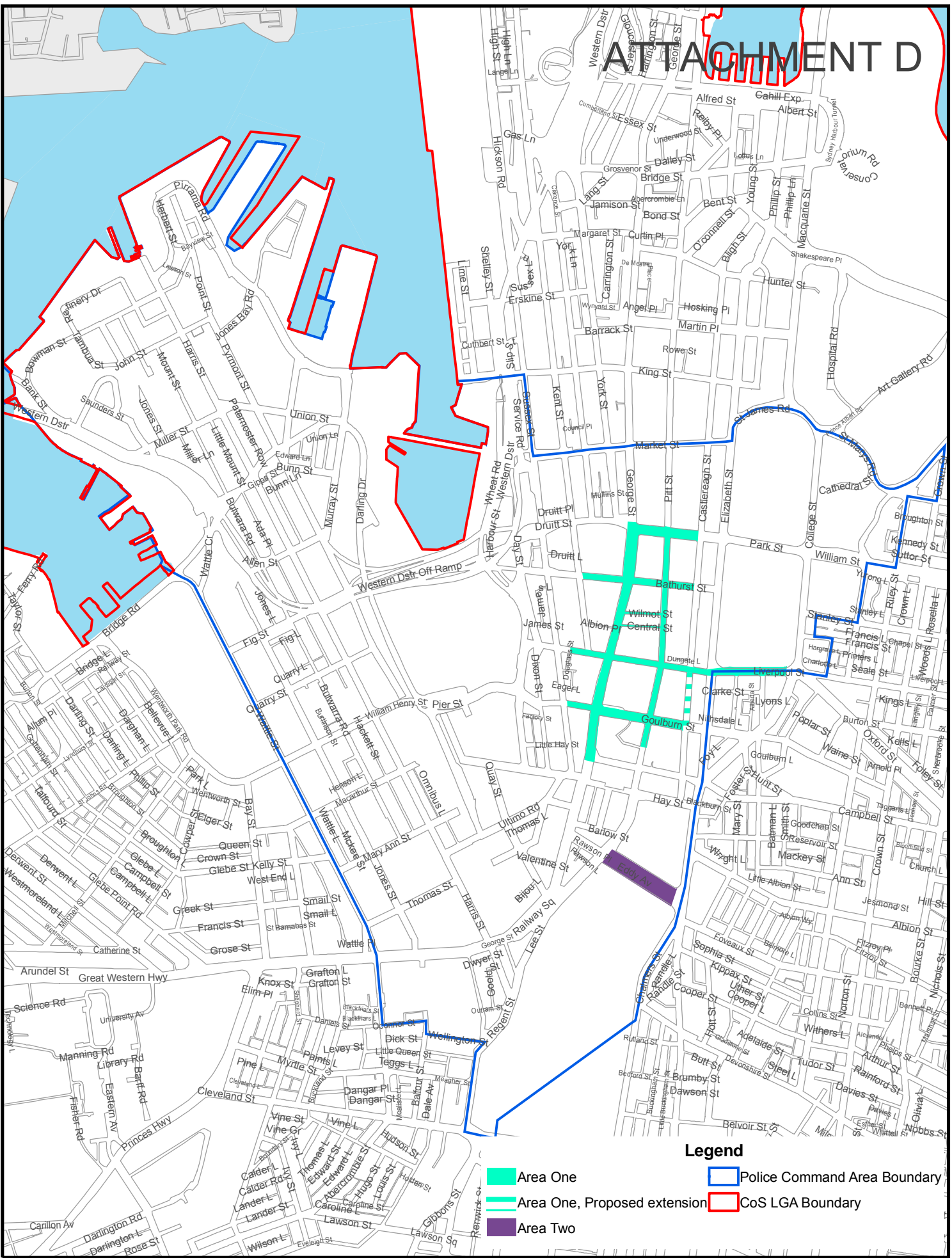


ATTACHMENT D

ATTACHMENT D

**ALCOHOL FREE ZONE MAPS CITY
CENTRAL, LEICHHARDT, NEWTOWN AND
REDFERN**

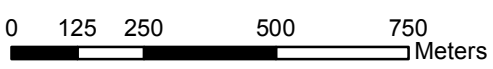
ATTACHMENT D



Legend

- Area One
- Area One, Proposed extension
- Area Two
- Police Command Area Boundary
- CoS LGA Boundary

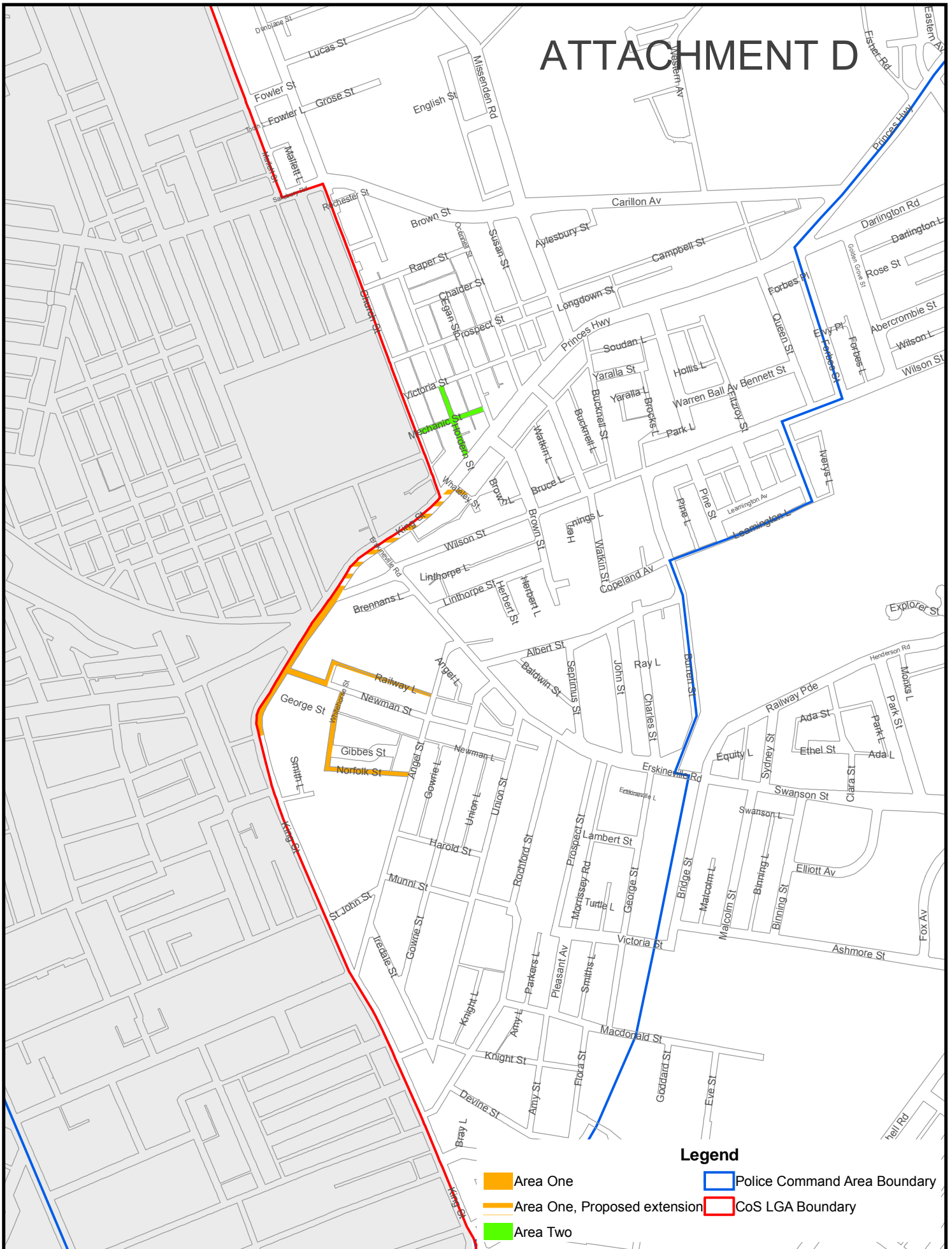
Alcohol Free Zones City Central Local Area Command



Copyright ©2006 City of Sydney Council, All Rights Reserved
 Copyright ©2006 Land and Property Information, All Rights Reserved. This map has been compiled from various sources and the publisher and/or contributors accept no responsibility for any injury, loss or damage arising from the use, error or omissions therein. While all care is taken to ensure a high degree of accuracy, users are invited to notify Council's GIS Group of any map discrepancies. No part of this map may be reproduced without written permission.
 Prepared By: jiang
 Printing Date: May 9, 2006
 File: AFZ_CityCentral.mxd



ATTACHMENT D



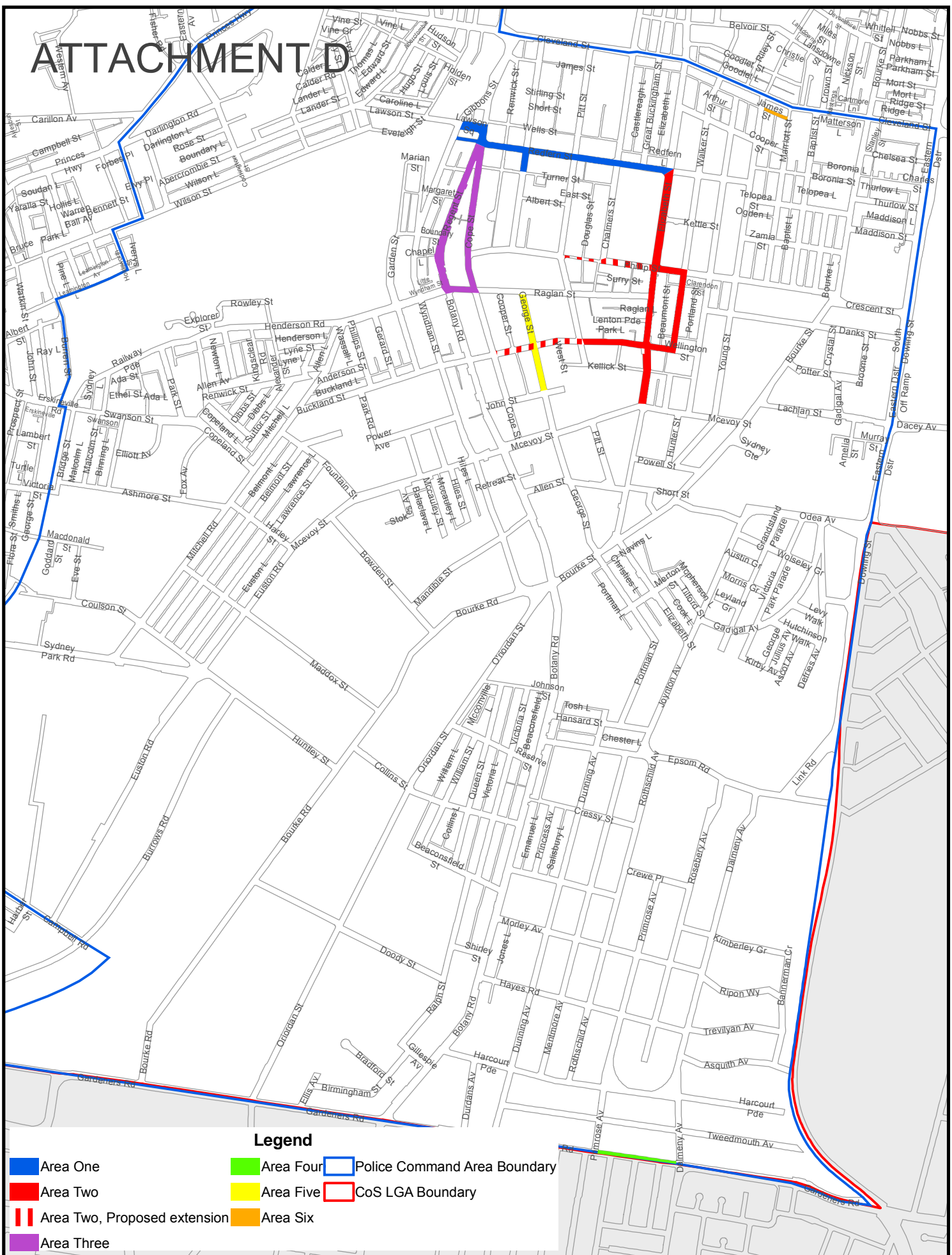
Legend

- Area One
- Area One, Proposed extension
- Area Two
- Police Command Area Boundary
- Co S LGA Boundary

Alcohol Free Zones Newtown Local Area Command



ATTACHMENT D



Legend

- Area One
- Area Two
- Area Three
- Area Four
- Area Five
- Area Six
- Police Command Area Boundary
- CoS LGA Boundary
- Area Two, Proposed extension

Copyright ©2006 City of Sydney Council, All Rights Reserved
 Copyright ©2006 Land and Property Information, All Rights Reserved. This map has been compiled from various sources and the publisher and/or contributors accept no responsibility for any injury, loss or damage arising from the use, error or omissions therein. While all care is taken to ensure a high degree of accuracy, users are invited to notify Council's GIS Group of any map discrepancies. No part of this map may be reproduced without written permission.
 Prepared By: Jiang
 Printing Date: May 9, 2006
 File: AFZ_Redfern.mxd

Alcohol Free Zones Redfern Local Area Command

0 250 500 1,000
 Meters

