

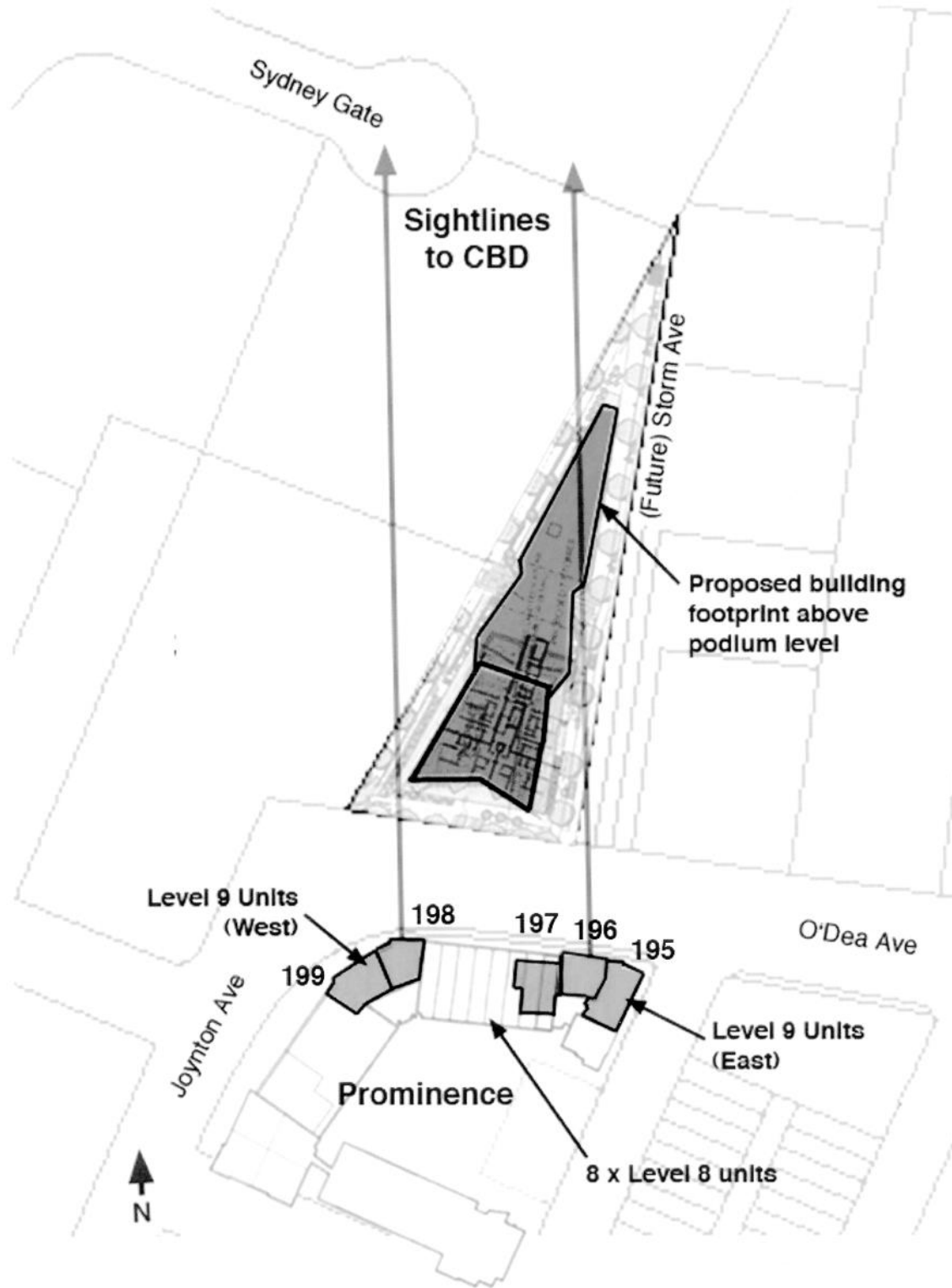
ATTACHMENT D

ATTACHMENT D


VIEW DIAGRAMS

30-36 O'DEA AVENUE WATERLOO


ATTACHMENT D



Indicative View from Level 8 of 'Prominence' - Height-Compliant Development

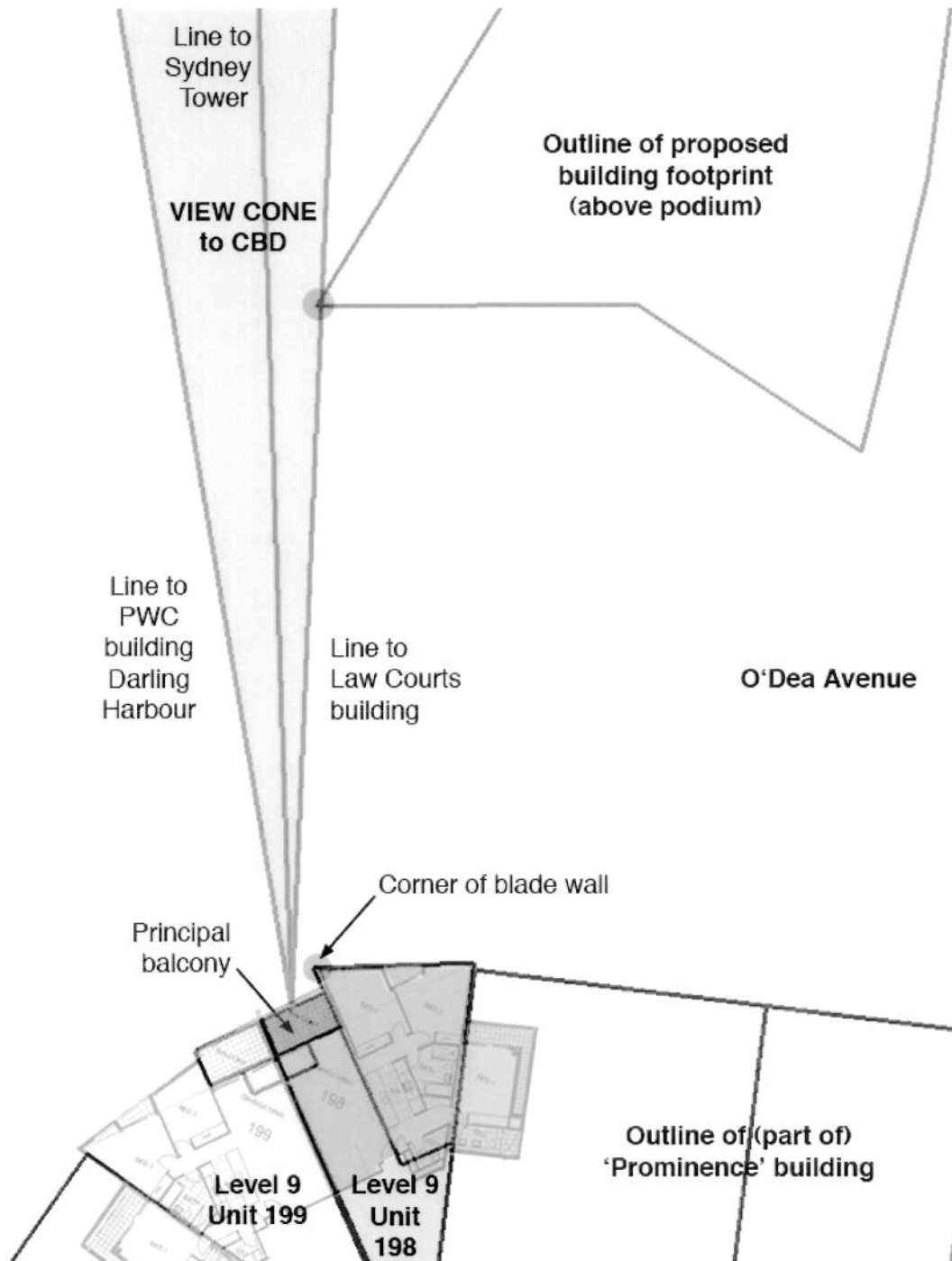


Composite photo / indicative model of view from Prominence Level 9 Unit 199



Model prepared by City of Sydney Modelmaking section

ATTACHMENT D




Indicative View from Prominence Level 9 Unit 196 - Height Compliant Development

Sydneygate
Block A
(approved)

Sydneygate
Block B
(approved)


**Indicative model of
height compliant
development**

A



ATTACHMENT D

Indicative View from Prominence Level 9 Unit 196 - Proposed DA




Indicative View from Prominence Level 9 Unit 197 - Height Compliant Development

Sydneigate
Block A
(approved)

Sydneigate
Block B
(approved)

Indicative model of
height compliant
development

A



ATTACHMENT D

Indicative View from Prominence Level 9 Unit 197 - Proposed DA

