







LEICHHARDT

LOCAL ENVIRONMENTAL PLAN 2000
HERITAGE CONSERVATION MAP
ISSUED JANUARY 2002

Conservation Areas 

Heritage Items:

- Buildings 
- Archaeological 
- Landscape 
- Other 
- Aboriginal Sites 

NB: Some properties are affected by more than one Heritage category. Refer to Heritage Schedule.

SCALE 1 : 6 000

IMPORTANT
This Local Environmental Plan is subject to amendment by State, Regional and Local Planning instruments. Map users should contact Leichhardt Council to verify planning information.

Zone map compiled by Corporate Services Division of Leichhardt Municipal Council using digital cadastral map base supplied by DTM Land Information Centre. COPYRIGHT Land Information Centre and Leichhardt Council 1999. All rights reserved. Date Printed: 12th June 2002

DISCLAIMER
This map has been compiled from various sources and the publisher and/or contributors accept no responsibility for any injury, loss or damage arising from its use or errors or omissions therein. While all care is taken to ensure a high degree of accuracy users are invited to notify any map discrepancies.

Minister for Planning, Sydney,

2002

