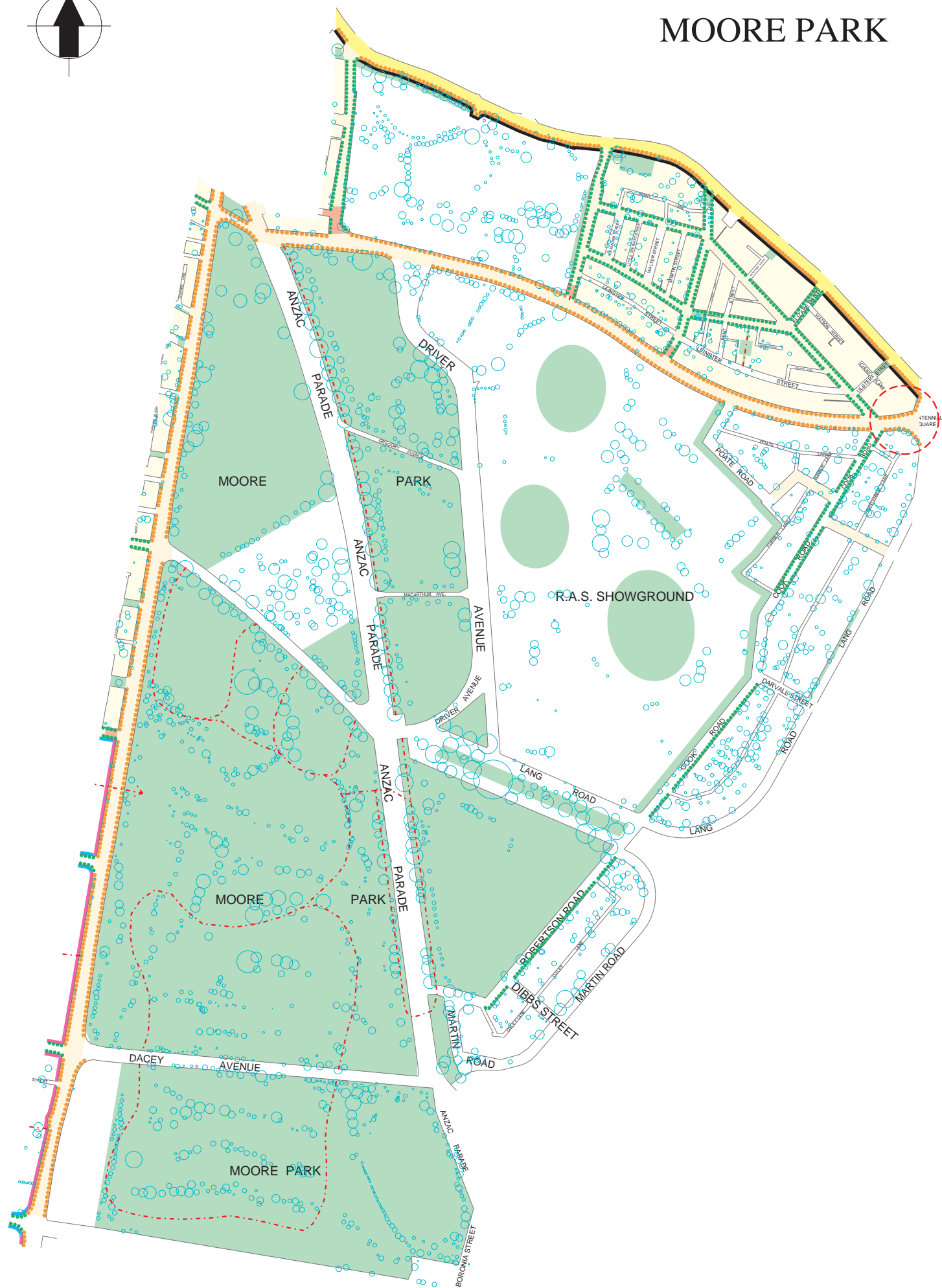








MOORE PARK





-  Urban Villages : Paddington
 Thematic character:
 - A fine variety of cohesive (some grand) terraces/row houses and civic buildings along Oxford Street.
 - Continuous wide street frontages.
 - Picturesque facades.
 - Tree lined avenues.
 - Well defined edges at Oxford Street and Moore Park Road.

-  Village Urban Centres Oxford Street.


-  Through Site Links Mid-block connections through site at No. 14-16 Leicester Street and No. 83 Stewart Street.


-  Key Nodes/Gateways Centennial Square Junction, Moore Park Road and Oxford Street.


-  Active Street Frontage Oxford Street.


-  Streetscape & Pedestrian Improvements Angle parking integrated with landscaping internal to the urban village.

Refer to the Pedestrian Network Plan.


-  Buffer Zones Landscape
 Along Cook Road on the edge of the RAS Showground.


-  Boulevard South Dowling Street, Moore Park Road and Anzac Parade.

-  Avenues Cook Road, Renny-Gordon Streets and Stewart Street.

-  Typical Streets Thematic tree planting to reinforce the character of the urban village.

Refer to the Street Tree Master Plan.

-  Open Spaces Site on No. 14-16 Leinster Street.

-  Public Art Mural at Church Street (Local Park), Riley Street (lane) and Clisdell Street along retaining wall. Fountain at corner on Rushcutters Bay Road. Fountain at corner on Rushcutters Bay.

