





Active frontages map  
Sheet 002

- Legend**
-  Active frontages
  -  Proposed lane
  -  Proposed streets
  -  Land excluded from this DCP

