



REDFERN / WATERLOO





Redfern Centre Improvement Plan


Future Concept Plan


-  Urban Villages : Redfern, Redfern East
 Thematic character:
 - Topographical feature, McCarmel and Redfern Park.
 - A range of views are available.
 - Local views of long linear streets.
 - The streetscape character of the urban villages is influenced by a mixture of cohesive single and two storey terraces lining broad avenue streets.

-  Village Urban Centres Redfern, Regent and Elizabeth Streets.


-  Through Site Links Through the ACI site and the former Water Board site on the north western corner of McEvoy and Bourke Streets.


-  Key Nodes/ Gateways Saint Paul's Square, junction between Cleveland/Crown and Baptist Streets.


-  Active Street Frontage Redfern Street, Regent Street, Cleveland Street and Elizabeth Street.


-  Streetscape & Pedestrian Improvements Integrated angle parking - Pitt Street, Cope and George Streets.

Refer to the Pedestrian Network Plan for further detail.


-  Buffer Zones Landscape Along South Dowling Street / adjacent Eastern Distributor.


-  Boulevard McEvoy Street/McClachlan Avenue, South Dowling Street.

-  Avenues Wyndham Street, Baptist Street, Bourke Street, George and Pitt Streets.

-  Typical Streets Thematic tree planting to reinforce the character of precincts.

Refer to the Street Tree Master Plan.

-  Open Spaces ACI site, the former Water Board site and Waterloo Park.

-  Public Art Lawson Square, Redfern Park.

