



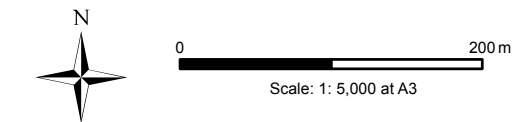
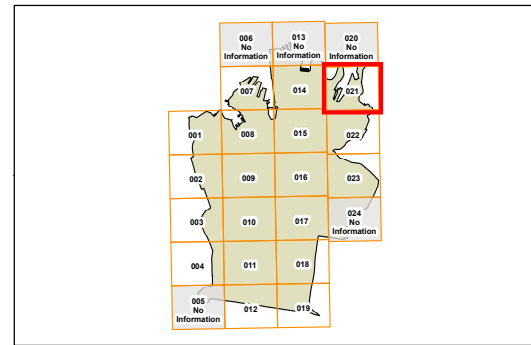


Footpath awnings and colonnades map  
Sheet 021

Legend

-  Awning over entries
-  Colonnades
-  Continuous awning
-  Land excluded from this DCP



Copyright ©2012 City of Sydney Council. All Rights Reserved  
 Copyright ©2012 Land and Property Information. All Rights Reserved. This map has been compiled from various sources and the publisher and/or contributors accept no responsibility for any injury, loss or damages arising from the use, error or omissions therein. While all care is taken to ensure a high degree of accuracy, users are invited to notify Council's GIS Group of any map discrepancies. No part of this map may be reproduced without written permission.

Projection: MGA Zone 56  
 Datum: GDA94  
 Paper Size: A3  
 Prepared By: City Plan Devt.  
 Printing Date: October 11, 2012  
 File: SDCP2012\_Awnings&Colonnades.mxd

