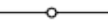




















- EXISTING TREE TO BE REMOVED
- EXISTING TREE TO BE RELOCATED
- NEW LOCATION OF EXISTING TREE

MANGROVES

- | | |
|---|---|
|  | EXTENT OF WORKS |
|  | LOW BARRIER TREATMENT |
|  | PROPOSED SEAT WITH BACK |
|  | PROPOSED BENCH SEAT |
|  | LIGHT POST |
|  | BOLLARD |
|  | WATER BUBBLER |
|  | RUBBISH BIN |
|  | SIGN (STANDARD CoS
PARK LOCATION SIGN) |
| +2.86 | SPOT LEVEL |

- | | |
|---|--|
|  | SANDSTONE PAVING TEXTURED CONCRETE BANDING |
|  | ASPHALT |
|  | TURF |
|  | STABILISED DECOMPOSED GRANITE |
|  | LOW NATIVE GRASS AND GROUNDCOVER PLANTING |
|  | PROPOSED SEAWALL |
|  | 650 HEIGHT CONCRETE SEATING WALL |
|  | SHARED PATH MARKING - TL101 / TS101 |
|  | SHARED PATH MARKING - TS306 |
|  | SHARED PATH MARKING - TS303 |

