


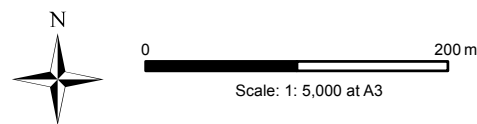
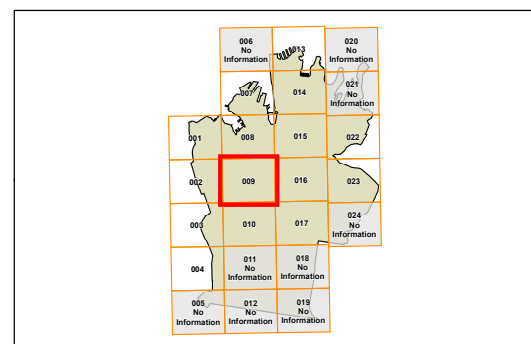


Pedestrian priority map Sheet 009

Legend

-  New vehicle access restricted
-  New vehicle access not preferred
-  Land excluded from this DCP



Copyright ©2012 City of Sydney Council. All Rights Reserved
 Copyright ©2012 Land and Property Information. All Rights Reserved. This map has been compiled from various sources and the publisher and/or contributors accept no responsibility for any injury, loss or damages arising from the use, error or omissions therein. While all care is taken to ensure a high degree of accuracy, users are invited to notify Council's GIS Group of any map discrepancies. No part of this map may be reproduced without written permission.

Projection: MGA Zone 56
 Datum: GDA94
 Paper Size: A3
 Prepared By: City Plan Devt.
 Printing Date: October 11, 2012
 File: SDCP2012_PedestrianPriority.mxd

