

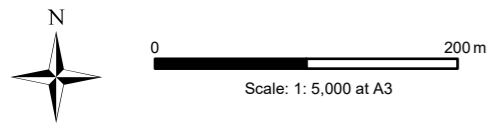
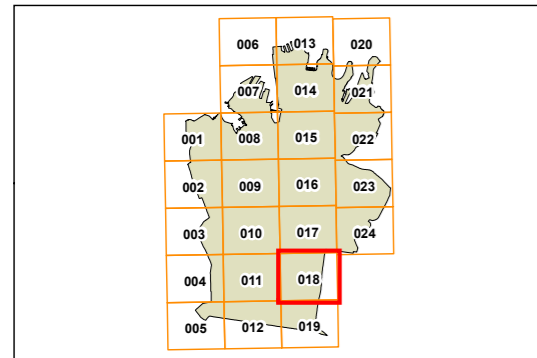


Sydney Development Control Plan 2012

Public domain setbacks map Sheet 018

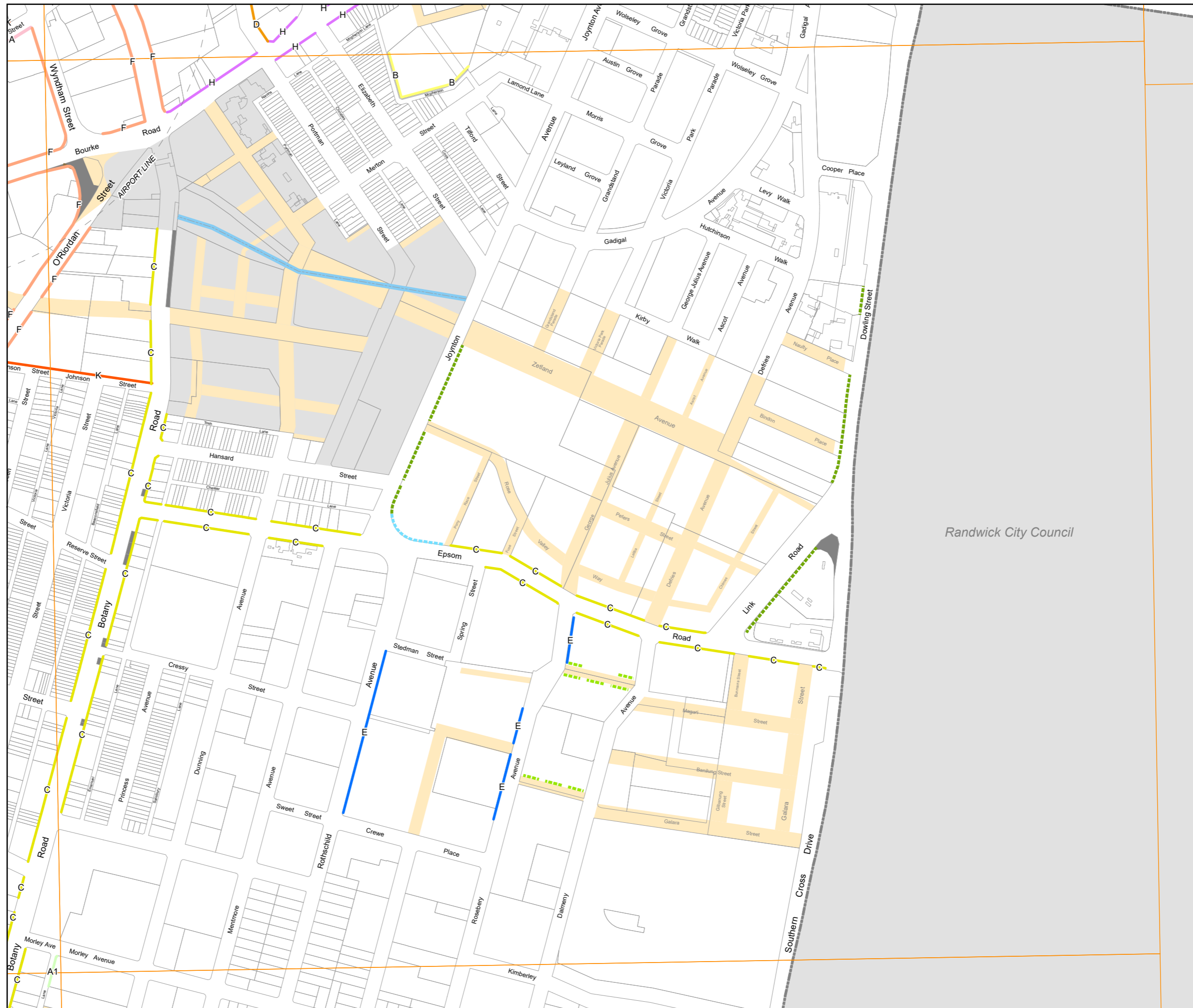
Legend

- A 0.5m Setback - Footpath widening
- A1 1m Setback - Footpath widening
- B 1.2m Setback - Footpath widening
- C 1.4m Setback - Footpath widening
- D 1.5m Setback - Footpath widening
- E 2m Setback - Footpath widening
- F 2.4m Setback - Footpath widening
- G 2.9 Setback - Footpath widening
- H 3m Setback - Footpath widening
- I 3.2m Setback - Footpath widening
- J 4m Setback - Footpath widening
- K 6.4m Footpath widening / Landscape setback
- L Footpath widening varying width
- - - 1.5m Landscape setback
- - - 3m Landscape setback
- - - 10m Landscape setback
- - - 12.5m Landscape setback
- - - Landscape setback varying width
- - - 10m Setback - Liveable Green Network
- - - Liveable Green Network varying width
- Water channel open space link
- Dedication - Roads and Maritime Services
- Proposed streets
- Land excluded from this DCP



Copyright ©2018 City of Sydney Council. All Rights Reserved
 Copyright ©2018 Land and Property Information. All Rights Reserved. This map has been compiled from various sources and the publisher and/or contributors accept no responsibility for any injury, loss or damage arising from the use, error or omissions therein. While all care is taken to ensure a high degree of accuracy, users are invited to notify Council's GIS Group of any map discrepancies. No part of this map may be reproduced without written permission.

Projection: MGA Zone 56
 Datum: GDA94
 Paper Size: A3
 Prepared By: SPUJD
 Printing Date: October 12, 2018
 File: SDCP2012_PDS.mxd



Randwick City Council