






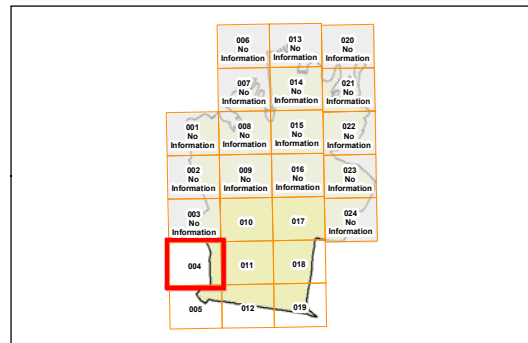


Sydney Development Control Plan 2012

Proposed open space map Sheet 004

Legend

-  Required open space
-  Liveable green network (linear park)
-  Proposed streets
-  Proposed lane
-  Land excluded from this DCP



Copyright ©2015 City of Sydney Council. All Rights Reserved
 Copyright ©2015 Land and Property Information, All Rights Reserved. This map has been compiled from various sources and the publisher and/or contributors accept no responsibility for any injury, loss or damage arising from the use, error or omissions therein. While all care is taken to ensure a high degree of accuracy, users are invited to notify Council's GIS Group of any map discrepancies. No part of this map may be reproduced without written permission.

Projection: MGA Zone 56
 Datum: GDA94
 Paper Size: A3
 Prepared By: SPUD
 Printing Date: July 13, 2015
 File: SDCP2012_POS.mxd

