

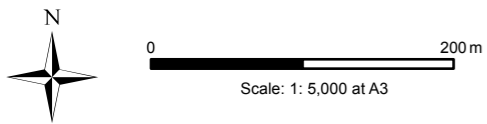
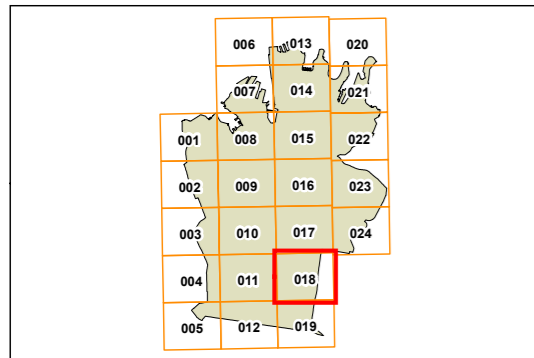


Sydney Development Control Plan 2012

Signage precincts map Sheet 018

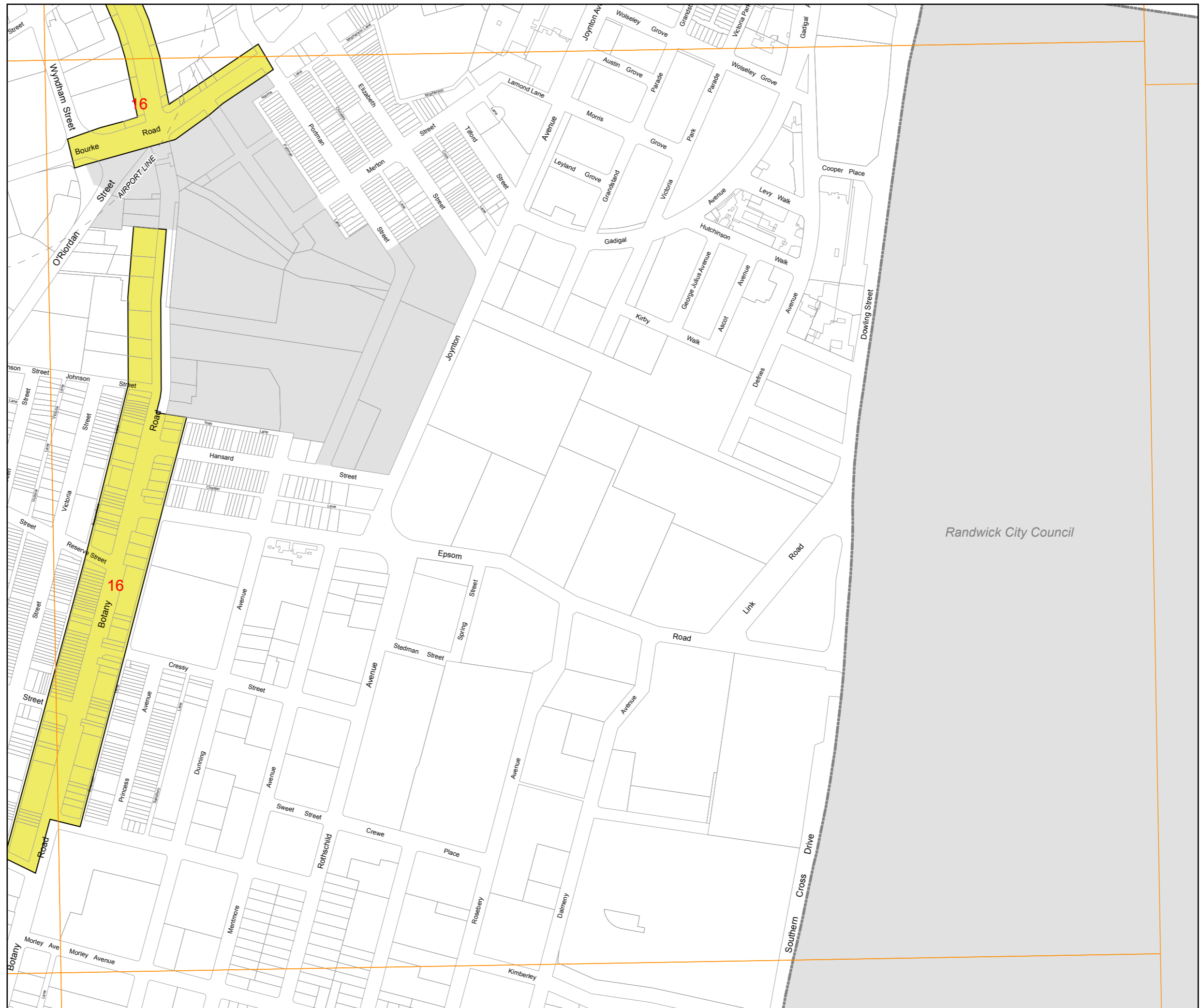
Legend

- 1 Millers Point & Dawes Point
- 2 Circular Quay
- 3 Bridge Street
- 4 Wynyard
- 5 George Street
- 6 Martin Place
- 7 Town Hall
- 8 Pitt Street Mall
- 9 Macquarie Street & College Street
- 10 William Street West
- 11 Kings Cross
- 12 Chinatown
- 13 Oxford Street West
- 14 Parramatta Road & Broadway
- 15 King Street Newtown
- 16 Village Main Streets
- 17 The Rocks
- 18 Darling Harbour
- Land excluded from this DCP



Copyright ©2016 City of Sydney Council. All Rights Reserved
 Copyright ©2016 Land and Property Information. All Rights Reserved. This map has been compiled from various sources and the publisher and/or contributors accept no responsibility for any injury, loss or damage arising from the use, error or omissions therein. While all care is taken to ensure a high degree of accuracy, users are invited to notify Council's GIS Group of any map discrepancies. No part of this map may be reproduced without written permission.

Projection: MGA Zone 56
 Datum: GDA94
 Paper Size: A3
 Prepared By: SPUD
 Printing Date: November 29, 2016
 File: SDCP2012_SP.mxd



Randwick City Council