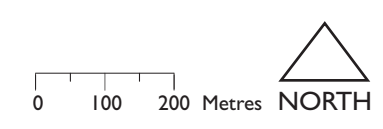


Sydney
 Local Environmental Plan 2005
 Environmental Planning and Assessment Act 1979

**Site Identification Map
 (Central Sydney - Sheet I)**


- Legend**
- City of Sydney LGA boundary —
 - Sydney LEP 2005 boundary —
 - Central Sydney - Ultimo/Pyrmont boundary - - -


 - Darling Harbour Wharf 10 (see Clause 43(3)) i
 - Central Railway West Precinct (see Clause 43(4)) ii
 - The Domain coach and bus parking (see Clause 45(3)) iii
 - Wharf 11, Woolloomooloo (see Clause 46) iv
 - Darling Harbour Wharf 8 (see clause 43(9)) v



Drawn by: D.H. Robinson
 Planning Officer: K. Cusack
 Council File No:
 Department File No:

Certified in accordance with the Environmental Planning and Assessment Act 1979 and Regulations as amended.

Approved  Minister

 General Manager 7/1/05