




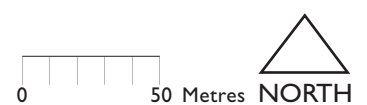


## Site Identification Map (Central Sydney - Sheet 2)


### Legend

#### Land Use Zoning

-  King Street Wharves 9 & 10 (see Clause 25(3))
-  Commercial Uses permissible with consent Clause 25(3a)
-  Unobstructed public access Clause 25(3b)
-  Residential Uses prohibited Clause 25(3c)
-  Short Stay Public Car Park permissible with consent Clause 25(6)



Drawn by: D.H. Robinson  
 Planning officer: K. Cusack  
 Council File No:  
 Department File No:

Approved:   
 Minister

Certified in accordance with  
 the Environmental Planning  
 and Assessment Act 1979  
 and Regulations as amended.

  
 General Manager 17/1/05