






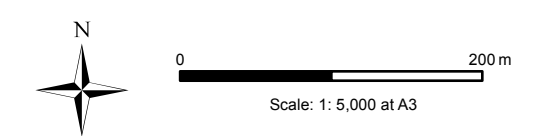
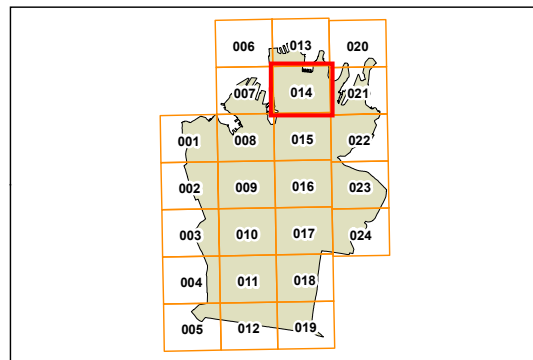


# Sydney Development Control Plan 2012

## Active frontages map Sheet 014

### Legend

-  Active frontages
-  Refer to clause 6.1.5.6 of the DCP
-  Proposed lane
-  Proposed streets
-  Land excluded from this DCP



Copyright ©2016 City of Sydney Council. All Rights Reserved  
 Projection: MGA Zone 56  
 Datum: GDA94  
 Paper Size: A3  
 Prepared By: SPUD  
 Printing Date: December 9, 2016  
 File: SDCP2012\_AF.mxd

Reserved. This map has been compiled from various sources and the publisher and/or contributors accept no responsibility for any injury, loss or damage arising from the use, error or omissions therein. While all care is taken to ensure a high degree of accuracy, users are invited to notify Council's GIS Group of any map discrepancies. No part of this map may be reproduced without written permission.

