








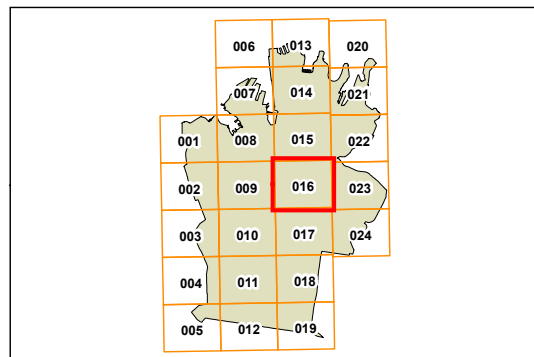
Sydney Development Control Plan 2012

Active frontages map Sheet 016

Legend

-  Active frontages
-  Refer to clause 6.1.5.6 of the DCP
-  Proposed lane
-  Proposed streets
-  Land excluded from this DCP

Pre-Enforced



Copyright ©2018 City of Sydney Council. All Rights Reserved
 Copyright ©2018 Land and Property Information. All Rights Reserved. This map has been compiled from various sources and the publisher and/or contributors accept no responsibility for any injury, loss or damage arising from the use, error or omissions therein. While all care is taken to ensure a high degree of accuracy, users are invited to notify Council's GIS Group of any map discrepancies. No part of this map may be reproduced without written permission.

Projection: MGA Zone 56
 Datum: GDA94
 Paper Size: A3
 Prepared By: SPUD
 Printing Date: January 17, 2018
 File: SDCP2012_AF.mxd

