



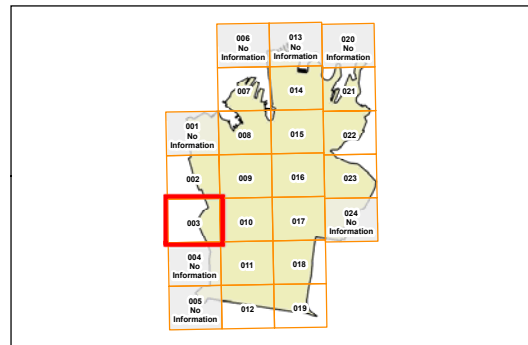


Active frontages map Sheet 003

Legend

-  Active frontages
-  Proposed lane
-  Proposed streets
-  Land excluded from this DCP



0 200 m
Scale: 1: 5,000 at A3

MARRICKVILLE COUNCIL

