





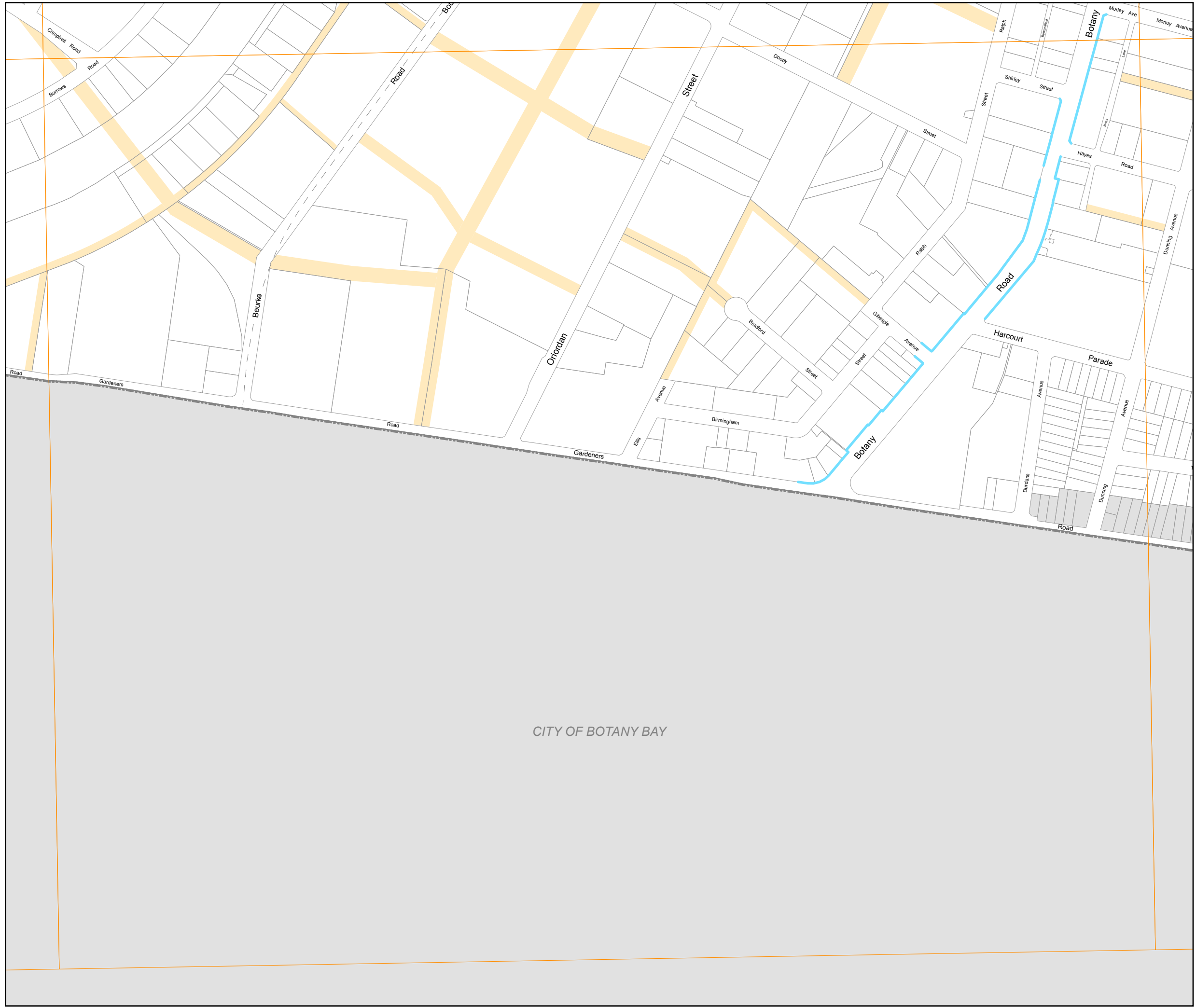


Sydney Development Control Plan 2012

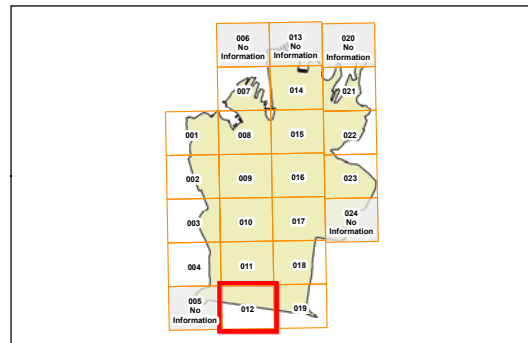
Footpath awnings and colonnades map Sheet 012

Legend

-  Awning over entries
-  Colonnades
-  Continuous awning
-  Land excluded from this DCP



CITY OF BOTANY BAY



0 200 m
Scale: 1: 5,000 at A3