





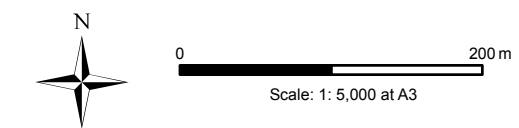
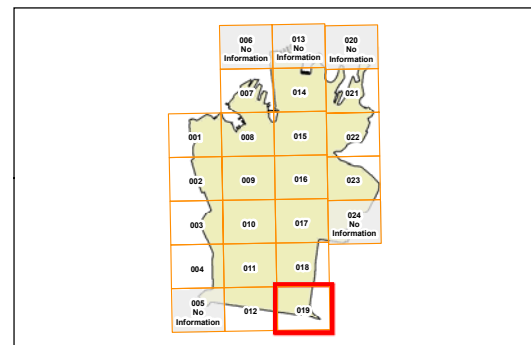


Sydney Development Control Plan 2012

Footpath awnings and colonnades map Sheet 019

Legend

-  Awning over entries
-  Colonnades
-  Continuous awning
-  Land excluded from this DCP



Copyright ©2015 City of Sydney Council. All Rights Reserved
 Copyright ©2015 Land and Property Information. All Rights Reserved. This map has been compiled from various sources and the publisher and/or contributors accept no responsibility for any injury, loss or damage arising from the use, error or omissions therein. While all care is taken to ensure a high degree of accuracy, users are invited to notify Council's GIS Group of any map discrepancies. No part of this map may be reproduced without written permission.

Projection: MGA Zone 56
 Datum: GDA94
 Paper Size: A3
 Prepared By: SPUD
 Printing Date: July 17, 2015
 File: SDCP2012_FAC.mxd

