

# MACLEAY STREET, POTTS POINT



| DRAWING NUMBER                       | DRAWING TITLE                     | DRAWING NUMBER                | DRAWING TITLE   | DRAWING NUMBER                | DRAWING TITLE                          | DRAWING NUMBER                                 | DRAWING TITLE                               |
|--------------------------------------|-----------------------------------|-------------------------------|---|-------------------------------|--|--|---|
| <b>GENERAL PLANS</b>                 |                                   |                               |   |                               |  |  |   |
| 60616465-001-SHT-1000-CI-0001        | LOCATION PLAN AND DRAWING LIST    | 60616465-001-SHT-1000-CI-0171 | TREE MANAGEMENT, PLANTING AND FURNITURE PLAN SHEET 01 | 60616465-001-SHT-1000-CI-0314 | CONTROL LONGITUDINAL SECTIONS SHEET 14 | 60616465-001-SHT-1000-CI-0802                  | SMART POLE AND CONDUIT PLAN SHEET 02        |
| 60616465-001-SHT-1000-CI-0002        | GENERAL NOTES SHEET 01            | 60616465-001-SHT-1000-CI-0172 | TREE MANAGEMENT, PLANTING AND FURNITURE PLAN SHEET 02 | 60616465-001-SHT-1000-CI-0315 | CONTROL LONGITUDINAL SECTIONS SHEET 15 | 60616465-001-SHT-1000-CI-0803                  | SMART POLE AND CONDUIT PLAN SHEET 03        |
| 60616465-001-SHT-1000-CI-0003        | GENERAL NOTES SHEET 02            | 60616465-001-SHT-1000-CI-0173 | TREE MANAGEMENT, PLANTING AND FURNITURE PLAN SHEET 03 | 60616465-001-SHT-1000-CI-0316 | CONTROL LONGITUDINAL SECTIONS SHEET 16 | 60616465-001-SHT-1000-CI-0821                  | SMART POLE AND LUMINAIRE SCHEDULES SHEET 01 |
| <b>GENERAL ARRANGEMENT</b>           |                                   |                               |   |                               |  |  |   |
| 60616465-001-SHT-1000-CI-0101        | GENERAL ARRANGEMENT PLAN SHEET 01 | 60616465-001-SHT-1000-CI-0174 | TREE MANAGEMENT, FURNITURE AND PLANTING DETAILS       | 60616465-001-SHT-1000-CI-0317 | CONTROL LONGITUDINAL SECTIONS SHEET 17 | 60616465-001-SHT-1000-CI-0822                  | SMART POLE AND LUMINAIRE SCHEDULES SHEET 02 |
| 60616465-001-SHT-1000-CI-0102        | GENERAL ARRANGEMENT PLAN SHEET 02 | 60616465-001-SHT-1000-CI-0185 | LANDSCAPE AND FURNITURE SET-OUT TABLE                 | 60616465-001-SHT-1000-CI-0318 | CONTROL LONGITUDINAL SECTIONS SHEET 18 | 60616465-001-SHT-1000-CI-0831                  | PIT ADJUSTMENT PLAN SHEET 01                |
| 60616465-001-SHT-1000-CI-0103        | GENERAL ARRANGEMENT PLAN SHEET 03 | 60616465-001-SHT-1000-CI-0221 | CONTROL PLAN SHEET 01                                 | 60616465-001-SHT-1000-CI-0381 | CONTROL SET-OUT TABLES SHEET 01        | 60616465-001-SHT-1000-CI-0832                  | PIT ADJUSTMENT PLAN SHEET 02                |
| 60616465-001-SHT-1000-CI-0104        | GENERAL ARRANGEMENT PLAN SHEET 04 | 60616465-001-SHT-1000-CI-0222 | CONTROL PLAN SHEET 02                                 | 60616465-001-SHT-1000-CI-0382 | CONTROL SET-OUT TABLES SHEET 02        | 60616465-001-SHT-1000-CI-0833                  | PIT ADJUSTMENT PLAN SHEET 03                |
| 60616465-001-SHT-1000-CI-0105        | GENERAL ARRANGEMENT PLAN SHEET 05 | 60616465-001-SHT-1000-CI-0223 | CONTROL PLAN SHEET 03                                 | 60616465-001-SHT-1000-CI-0383 | CONTROL SET-OUT TABLES SHEET 03        | 60616465-001-SHT-1000-CI-0834                  | PIT ADJUSTMENT PLAN SHEET 04                |
| <b>PUBLIC DOMAIN PLANS</b>           |                                   |                               |   |                               |  |  |   |
| 60616465-001-SHT-1000-CI-0121        | PUBLIC DOMAIN PLAN SHEET 01       | 60616465-001-SHT-1000-CI-0224 | CONTROL PLAN SHEET 04                                 | <b>KERB PROCUREMENT PLANS</b> |  |  |   |
| 60616465-001-SHT-1000-CI-0122        | PUBLIC DOMAIN PLAN SHEET 02       | 60616465-001-SHT-1000-CI-0225 | CONTROL PLAN SHEET 05                                 | 60616465-001-SHT-1000-CI-0421 | KERB PROCUREMENT PLAN SHEET 01         | 60616465-001-SHT-1000-CI-0851                  | PIT ADJUSTMENT SCHEDULES SHEET 01           |
| 60616465-001-SHT-1000-CI-0123        | PUBLIC DOMAIN PLAN SHEET 03       | 60616465-001-SHT-1000-CI-0226 | CONTROL PLAN SHEET 06                                 | 60616465-001-SHT-1000-CI-0422 | KERB PROCUREMENT PLAN SHEET 02         | 60616465-001-SHT-1000-CI-0852                  | PIT ADJUSTMENT SCHEDULES SHEET 02           |
| 60616465-001-SHT-1000-CI-0124        | PUBLIC DOMAIN PLAN SHEET 04       | <b>CONTROL PLANS</b>          |   | 60616465-001-SHT-1000-CI-0423 | KERB PROCUREMENT PLAN SHEET 03         | <b>TYPICAL DETAILS</b>                         |   |
| 60616465-001-SHT-1000-CI-0125        | PUBLIC DOMAIN PLAN SHEET 05       | 60616465-001-SHT-1000-CI-0301 | CONTROL LONGITUDINAL SECTIONS SHEET 01                | 60616465-001-SHT-1000-CI-0424 | KERB PROCUREMENT PLAN SHEET 04         | 60616465-001-SHT-1000-CI-0951                  | TYPICAL DETAILS SHEET 01                    |
| 60616465-001-SHT-1000-CI-0126        | PUBLIC DOMAIN PLAN SHEET 06       | 60616465-001-SHT-1000-CI-0302 | CONTROL LONGITUDINAL SECTIONS SHEET 02                | 60616465-001-SHT-1000-CI-0425 | KERB PROCUREMENT PLAN SHEET 05         | 60616465-001-SHT-1000-CI-0952                  | TYPICAL DETAILS SHEET 02                    |
| 60616465-001-SHT-1000-CI-0127        | PUBLIC DOMAIN PLAN SHEET 07       | 60616465-001-SHT-1000-CI-0303 | CONTROL LONGITUDINAL SECTIONS SHEET 03                | 60616465-001-SHT-1000-CI-0426 | KERB PROCUREMENT PLAN SHEET 06         | 60616465-001-SHT-1000-CI-0953                  | TYPICAL DETAILS SHEET 03                    |
| 60616465-001-SHT-1000-CI-0128        | PUBLIC DOMAIN PLAN SHEET 08       | 60616465-001-SHT-1000-CI-0304 | CONTROL LONGITUDINAL SECTIONS SHEET 04                | <b>DRAINAGE PLANS</b>         |  |  |   |
| 60616465-001-SHT-1000-CI-0129        | PUBLIC DOMAIN PLAN SHEET 09       | 60616465-001-SHT-1000-CI-0305 | CONTROL LONGITUDINAL SECTIONS SHEET 05                | 60616465-001-SHT-1000-CI-0701 | DRAINAGE AND UTILITIES PLAN SHEET 01   | 60616465-001-SHT-1000-CI-0954                  | TYPICAL DETAILS SHEET 04                    |
| 60616465-001-SHT-1000-CI-0130        | PUBLIC DOMAIN PLAN SHEET 10       | 60616465-001-SHT-1000-CI-0306 | CONTROL LONGITUDINAL SECTIONS SHEET 06                | 60616465-001-SHT-1000-CI-0702 | DRAINAGE AND UTILITIES PLAN SHEET 02   | 60616465-001-SHT-1000-CI-0955                  | TYPICAL DETAILS SHEET 05                    |
| 60616465-001-SHT-1000-CI-0131        | PUBLIC DOMAIN PLAN SHEET 11       | 60616465-001-SHT-1000-CI-0307 | CONTROL LONGITUDINAL SECTIONS SHEET 07                | 60616465-001-SHT-1000-CI-0703 | DRAINAGE AND UTILITIES PLAN SHEET 03   | <b>DRAINAGE AND UTILITIES PLAN SHEET 05</b>    |   |
| 60616465-001-SHT-1000-CI-0132        | PUBLIC DOMAIN PLAN SHEET 12       | 60616465-001-SHT-1000-CI-0308 | CONTROL LONGITUDINAL SECTIONS SHEET 08                | 60616465-001-SHT-1000-CI-0704 | DRAINAGE AND UTILITIES PLAN SHEET 04   | <b>DRAINAGE AND UTILITIES PLAN SHEET 06</b>    |   |
| <b>TYPICAL SECTIONS SHEET 01</b>     |                                   |                               |   |                               |  |  |   |
| 60616465-001-SHT-1000-CI-0141        | TYPICAL SECTIONS SHEET 01         | 60616465-001-SHT-1000-CI-0309 | CONTROL LONGITUDINAL SECTIONS SHEET 09                | 60616465-001-SHT-1000-CI-0705 | DRAINAGE AND UTILITIES PLAN SHEET 05   | <b>DRAINAGE CATCHMENT PLAN</b>                 |   |
| 60616465-001-SHT-1000-CI-0142        | TYPICAL SECTIONS SHEET 02         | 60616465-001-SHT-1000-CI-0310 | CONTROL LONGITUDINAL SECTIONS SHEET 10                | 60616465-001-SHT-1000-CI-0706 | DRAINAGE AND UTILITIES PLAN SHEET 06   | <b>DRAINAGE LONGITUDINAL SECTIONS SHEET 01</b> |   |
| <b>LINES AND SIGNS PLAN SHEET 01</b> |                                   |                               |   |                               |  |  |   |
| 60616465-001-SHT-1000-CI-0151        | LINES AND SIGNS PLAN SHEET 01     | 60616465-001-SHT-1000-CI-0311 | CONTROL LONGITUDINAL SECTIONS SHEET 11                | <b>UTILITIES</b>              |  |  |   |
| 60616465-001-SHT-1000-CI-0152        | LINES AND SIGNS PLAN SHEET 02     | 60616465-001-SHT-1000-CI-0312 | CONTROL LONGITUDINAL SECTIONS SHEET 12                | 60616465-001-SHT-1000-CI-0801 | SMART POLE AND CONDUIT PLAN SHEET 01   |  |   |
| 60616465-001-SHT-1000-CI-0153        | LINES AND SIGNS PLAN SHEET 03     | 60616465-001-SHT-1000-CI-0313 | CONTROL LONGITUDINAL SECTIONS SHEET 13                |                               |  |  |   |

This drawing is confidential and shall only be used for the purpose of this project. The signing of this title block confirms the design and drafting of this project have been prepared and checked in accordance with the AECOM quality assurance system to ISO 9001-2000.



CONSULTANT

AECOM Australia Pty Ltd  
A.B.N 20 093 846 925  
www.aecom.com

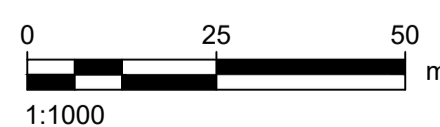
PROJECT

Macleay St  
Potts Point

CLIENT



SCALE BAR



KEY PLAN

REGISTRATION

PROJECT MANAGEMENT INITIALS

|          |         |          |
|----------|---------|----------|
| AL       | VE      | DF       |
| DESIGNER | CHECKED | APPROVED |

PROJECT DATA

|       |        |
|-------|--------|
| DATUM | SURVEY |
|-------|--------|

ISSUE/REVISION

| I/R | DATE       | DESCRIPTION            |
|-----|------------|------------------------|
| 03  | 25.08.2020 | 95% IFC ISSUE          |
| 02  | 31.07.2020 | DRAFT IFC              |
| 01  | 24.07.2020 | ISSUE FOR CONSTRUCTION |

PROJECT NUMBER

60616465

SHEET TITLE

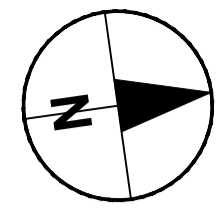
LOCATION PLAN AND DRAWING LIST

SHEET NUMBER

60616465-001-SHT-1000-CI-0001

FOR INFORMATION ONLY





CONTINUATION - REFER TO CI-0130

PROPERTY BOUNDARY - CONSENT FROM PROPERTY OWNER TO BE OBTAINED PRIOR TO WORKS

ORWELL STREET

**LEGEND**

|  |  |  |  |  |                                   |
|--|--|--|--|--|-----------------------------------|
|  | CONCRETE UNIT PAVER ON CONCRETE BASE (FOOTPATH)  |  | EXISTING LIGHT POLE TO BE RETAINED         |  | BENCH SEAT                        |
|  | CONCRETE UNIT PAVER ON CONCRETE BASE (ROADWAY)   |  | EXISTING LIGHT POLE TO BE REMOVED          |  | RUBBISH BIN                       |
|  | CONCRETE UNIT PAVER ON CONCRETE BASE (VEHICULAR CROSSING)  |  | NEW SMART POLE (LUMINAIRE)                 |  | BICYCLE RACK                      |
|  | CONCRETE UNIT PAVER ON FLEXIBLE SUBBASE (EXTENT TO ALIGN WITH SHOP FRONT/ PROPERTY BOUNDARY (REFER DRG CI-0191)) |  | NEW SMART POLE (LUMINAIRE AND OUTREACH)    |  | BICYCLE RACK ON SMART POLE        |
|  | RESIN BONDED POROUS PAVING   |  | NEW SIGNAL POLE (LUMINAIRE)                |  | TREE GUARD                        |
|  | NEW LANDSCAPING  |  | NEW SIGNAL POLE (LUMINAIRE AND OUTREACH)   |  | BUBBLER                           |
|  | PAVEMENT RESTORATION   |  | NEW SIGNAL POLE (LUMINAIRE AND OUTREACH)   |  | TICKET MACHINE                    |
|  | NEW ASPHALT  |  | EXISTING TREE TO BE RETAINED AND PROTECTED |  | NEW DRAINAGE PIT                  |
|  | NEW TRIHEX PAVERS ON CONCRETE BASE   |  | NEW TREES                                  |  | NEW GRATED DRAIN                  |
|  | NEW KERB AND GUTTER  |  | EXISTING TREE TO BE REMOVED                |  | TACTILE GROUND SURFACE INDICATORS |
|  | EXISTING LANDSCAPE TO BE RETAINED  |  |  |  |                                   |
|  | EXISTING SOFT LANDSCAPE  |  |  |  |                                   |
|  | EXISTING DECOMPOSED GRANITE AROUND BASE OF TREE TO BE RETAINED   |  |  |  |                                   |

**NOTES**

- EXISTING WAYFINDING SIGNAGE TO BE RETAINED AND RE-INSTALLED ON NEW POLES.
- REFER TO CI-0003 FOR CITY OF SYDNEY STANDARD DETAIL DRAWING REFERENCES.

MACLEAY STREET

CONTINUATION - REFER TO CI-0122

EXISTING TREE TO BE PROTECTED AND RETAINED

SUPPLEMENTARY FLOOD LIGHT

4.12

NEW BICYCLE RACK. REFER TO DRG CI-0191

NEW POLE MOUNTED BICYCLE RACK AS PER CoS STD.

PAVING AROUND POLES AS PER CoS STD.

EXISTING TREE GUARD AND GARDEN TO BE REMOVED

EXISTING BIN TO BE REPLACED

PAVING AROUND POLES AS PER CoS STD.

NEW SEATING AS PER CoS STD.

CONSTRUCT NEW KERB AND GUTTER AS PER CoS STD. PAVEMENT REINSTATEMENT AGAINST KERB AS PER CoS STD.

NEW VEHICULAR CROSSING AS PER CoS STD.

NEW CONCRETE UNIT PAVING AS PER CoS STD.

PROVIDE CONTINUOUS FOOTPATH TREATMENT AS PER CoS STD.

EXISTING PEDESTRIAN CROSSING TO BE RETAINED

NEW BICYCLE RACK. REFER TO DRG CI-0191

EXISTING BICYCLE RACK TO BE RETAINED

SUPPLEMENTARY FLOOD LIGHT ON OUTREACH

NEW SEATING AS PER CoS STD.

PAVING TO EXTEND TO EDGE OF EXISTING PAVERS

NEW BUBBLER AS PER CoS STD.

EXISTING STREET LIGHT TO BE REMOVED AND REPLACED BY SMART POLE, TYPICAL

REMOVE EXISTING POROUS PAVING

NEW CONCRETE UNIT PAVING AS PER CoS STD.

REMOVE EXISTING POROUS PAVING

PAVING AROUND POLES AS PER CoS STD.

EXISTING PHONE BOOTH TO BE RETAINED

EXISTING LETTER BOXES TO BE RETAINED

PAVING TO EXTEND TO EDGE OF EXISTING PAVERS

This drawing is confidential and shall only be used for the purpose of this project. The signing of this title block confirms the design and drafting of this project have been prepared and checked in accordance with the AECOM quality assurance system to ISO 9001-2000.



CONSULTANT  
AECOM Australia Pty Ltd  
A.B.N 20 093 846 925  
www.aecom.com

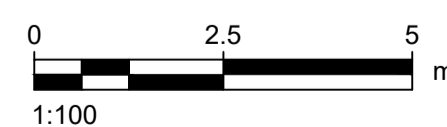
PROJECT

Macleay St Potts Point

CLIENT



SCALE BAR



KEY PLAN

REGISTRATION

PROJECT MANAGEMENT INITIALS

|          |         |          |
|----------|---------|----------|
| AL       | VE      | DF       |
| DESIGNER | CHECKED | APPROVED |

PROJECT DATA

|       |        |
|-------|--------|
| DATUM | SURVEY |
|-------|--------|

ISSUE/REVISION

| I/R | DATE       | DESCRIPTION            |
|-----|------------|------------------------|
| 03  | 25.08.2020 | 95% IFC ISSUE          |
| 02  | 31.07.2020 | DRAFT IFC              |
| 01  | 24.07.2020 | ISSUE FOR CONSTRUCTION |

PROJECT NUMBER

60616465

SHEET TITLE

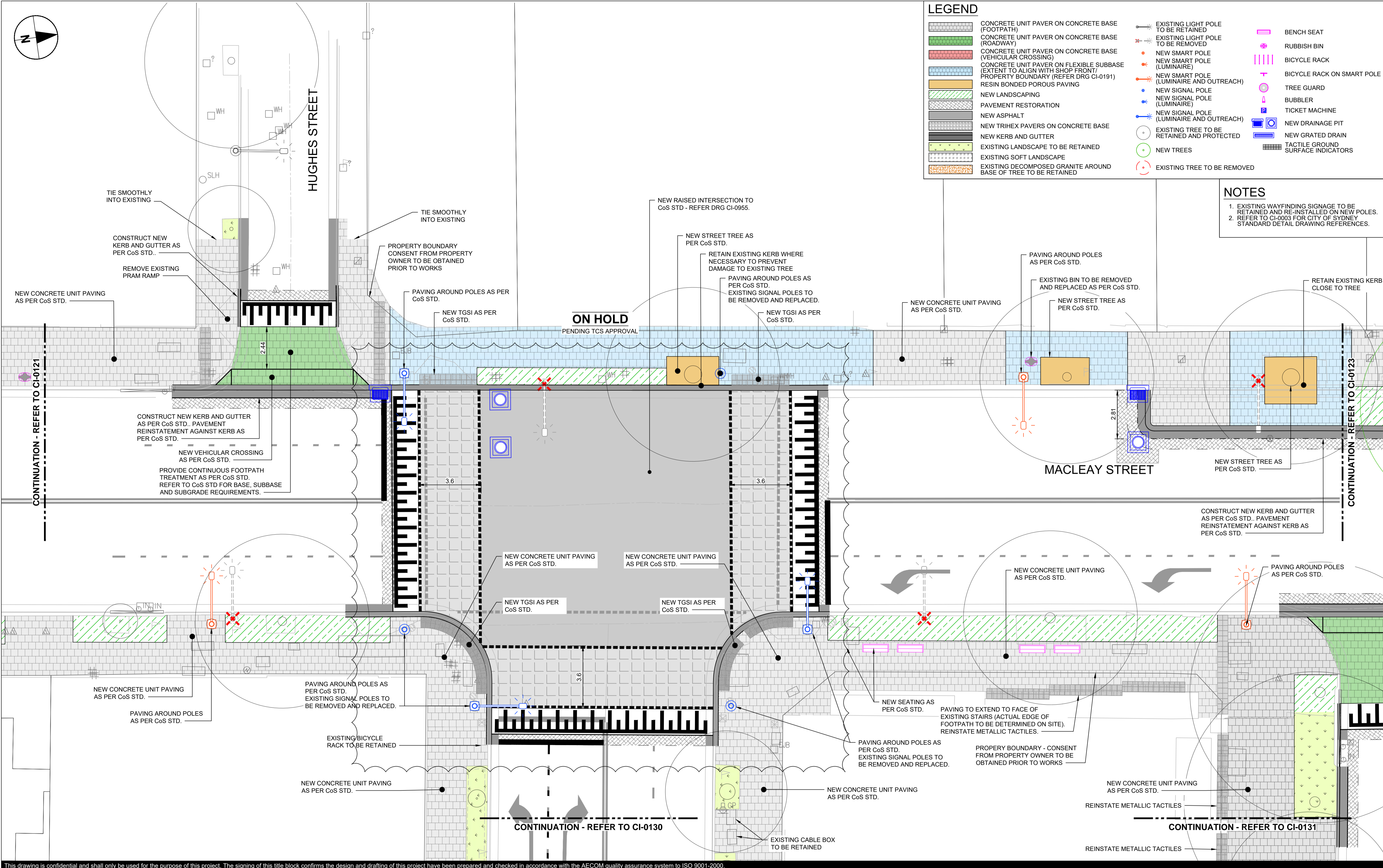
PUBLIC DOMAIN PLAN SHEET 01

SHEET NUMBER

60616465-001-SHT-1000-CI-0121

FOR INFORMATION ONLY





LEGEND

- CONCRETE UNIT PAVER ON CONCRETE BASE (FOOTPATH)
- CONCRETE UNIT PAVER ON CONCRETE BASE (ROADWAY)
- CONCRETE UNIT PAVER ON CONCRETE BASE (VEHICULAR CROSSING)
- CONCRETE UNIT PAVER ON FLEXIBLE SUBBASE (EXTENT TO ALIGN WITH SHOP FRONT/ PROPERTY BOUNDARY (REFER DRG CI-0191))
- RESIN BONDED POROUS PAVING
- NEW LANDSCAPING
- PAVEMENT RESTORATION
- NEW ASPHALT
- NEW TRIHEX PAVERS ON CONCRETE BASE
- NEW KERB AND GUTTER
- EXISTING LANDSCAPE TO BE RETAINED
- EXISTING SOFT LANDSCAPE
- EXISTING DECOMPOSED GRANITE AROUND BASE OF TREE TO BE RETAINED
- EXISTING LIGHT POLE TO BE RETAINED
- EXISTING LIGHT POLE TO BE REMOVED
- NEW SMART POLE (LUMINAIRE)
- NEW SMART POLE (LUMINAIRE AND OUTREACH)
- NEW SIGNAL POLE (LUMINAIRE)
- NEW SIGNAL POLE (LUMINAIRE AND OUTREACH)
- EXISTING TREE TO BE RETAINED AND PROTECTED
- NEW TREES
- EXISTING TREE TO BE REMOVED
- BENCH SEAT
- RUBBISH BIN
- BICYCLE RACK
- BICYCLE RACK ON SMART POLE
- TREE GUARD
- BUBBLER
- TICKET MACHINE
- NEW DRAINAGE PIT
- NEW GRATED DRAIN
- TACTILE GROUND SURFACE INDICATORS

NOTES

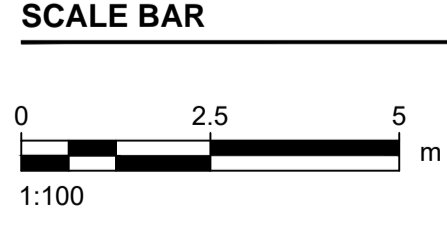
- EXISTING WAYFINDING SIGNAGE TO BE RETAINED AND RE-INSTALLED ON NEW POLES.
- REFER TO CI-0003 FOR CITY OF SYDNEY STANDARD DETAIL DRAWING REFERENCES.

Last saved by: LEONIDAS (2020-08-26) Last Plotter: 2020-08-26 Filename: C:\P\WORKING\AECOM\_DS\0\_AU\ANDONIS.LEONIDAS@AECOM.COM\022485560616465-001-SHT-1000-CI-0122.DWG

This drawing is confidential and shall only be used for the purpose of this project. The signing of this title block confirms the design and drafting of this project have been prepared and checked in accordance with the AECOM quality assurance system to ISO 9001-2000.



PROJECT  
Macleay St  
Potts Point



KEY PLAN

REGISTRATION

PROJECT MANAGEMENT INITIALS

|          |         |          |
|----------|---------|----------|
| AL       | VE      | DF       |
| DESIGNER | CHECKED | APPROVED |

ISSUE/REVISION

| I/R | DATE       | DESCRIPTION            |
|-----|------------|------------------------|
| 03  | 25.08.2020 | 95% IFC ISSUE          |
| 02  | 31.07.2020 | DRAFT IFC              |
| 01  | 24.07.2020 | ISSUE FOR CONSTRUCTION |

PROJECT NUMBER  
60616465

SHEET TITLE  
PUBLIC DOMAIN  
PLAN  
SHEET 02

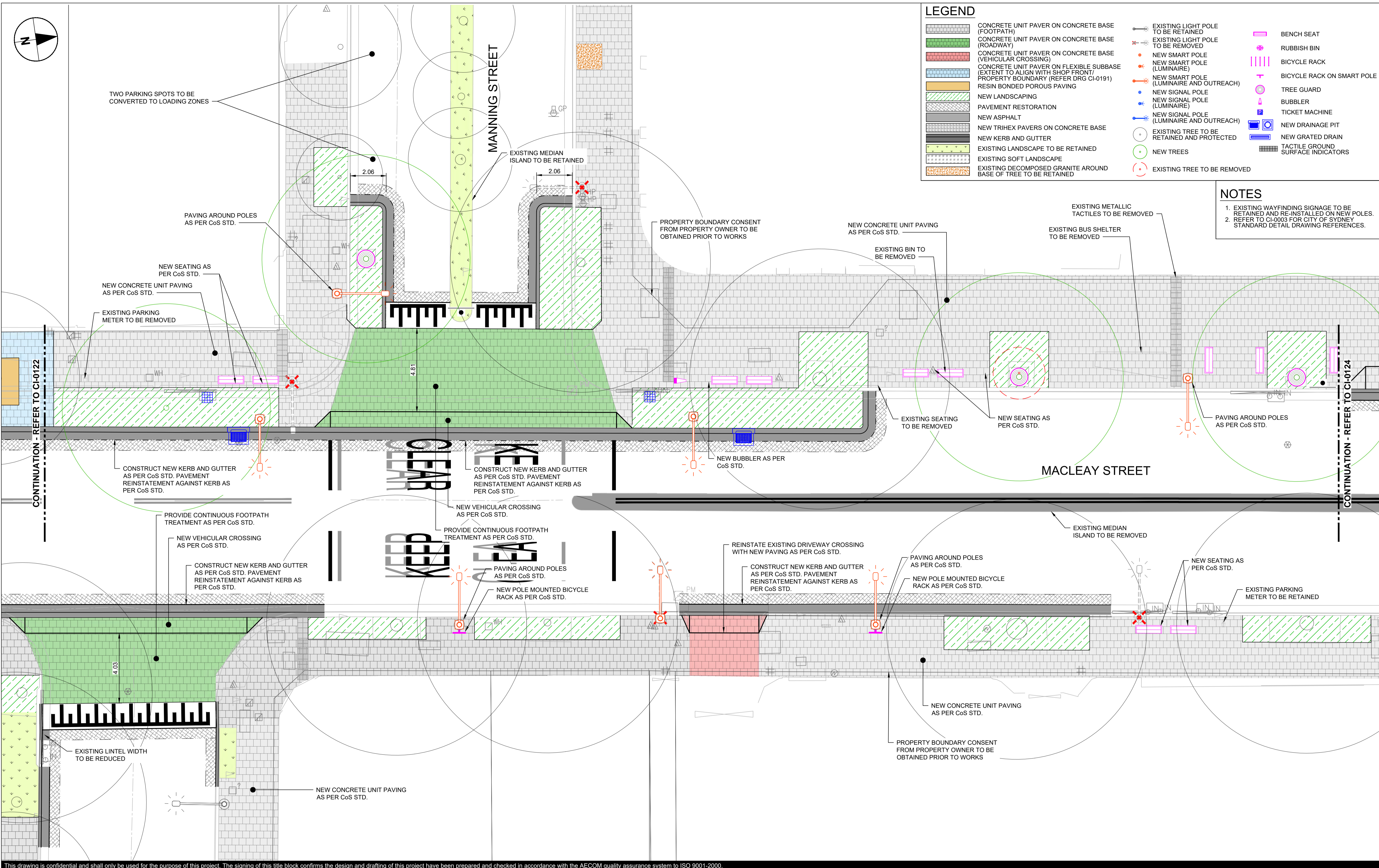
SHEET NUMBER  
60616465-001-SHT-1000-CI-0122

CONSULTANT  
AECOM Australia Pty Ltd  
A.B.N 20 093 846 925  
www.aecom.com



FOR INFORMATION ONLY





**LEGEND**

- CONCRETE UNIT PAVEMENT ON CONCRETE BASE (FOOTPATH)
- CONCRETE UNIT PAVEMENT ON CONCRETE BASE (ROADWAY)
- CONCRETE UNIT PAVEMENT ON CONCRETE BASE (VEHICULAR CROSSING)
- CONCRETE UNIT PAVEMENT ON FLEXIBLE SUBBASE (EXTENT TO ALIGN WITH SHOP FRONT/ PROPERTY BOUNDARY (REFER DRG CI-0191))
- RESIN BONDED POROUS PAVING
- NEW LANDSCAPING
- PAVEMENT RESTORATION
- NEW ASPHALT
- NEW TRIHEX PAVERS ON CONCRETE BASE
- NEW KERB AND GUTTER
- EXISTING LANDSCAPE TO BE RETAINED
- EXISTING SOFT LANDSCAPE
- EXISTING DECOMPOSED GRANITE AROUND BASE OF TREE TO BE RETAINED
- EXISTING LIGHT POLE TO BE RETAINED
- EXISTING LIGHT POLE TO BE REMOVED
- NEW SMART POLE (LUMINAIRE)
- NEW SMART POLE (LUMINAIRE AND OUTREACH)
- NEW SIGNAL POLE (LUMINAIRE)
- NEW SIGNAL POLE (LUMINAIRE AND OUTREACH)
- EXISTING TREE TO BE RETAINED AND PROTECTED
- NEW TREES
- EXISTING TREE TO BE REMOVED
- BENCH SEAT
- RUBBISH BIN
- BICYCLE RACK
- BICYCLE RACK ON SMART POLE
- TREE GUARD
- BUBBLER
- TICKET MACHINE
- NEW DRAINAGE PIT
- NEW GRATED DRAIN
- TACTILE GROUND SURFACE INDICATORS

**NOTES**

1. EXISTING WAYFINDING SIGNAGE TO BE RETAINED AND RE-INSTALLED ON NEW POLES.
2. REFER TO CI-0003 FOR CITY OF SYDNEY STANDARD DETAIL DRAWING REFERENCES.

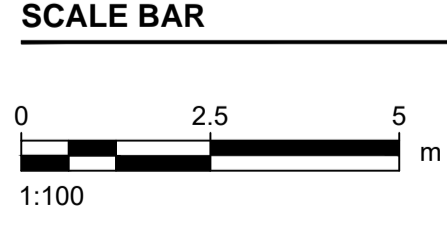
Last saved by: MAB (ORIE CALDA) (2020-08-25) Last Picked: 2020-08-25  
Filename: C:\PROCESS\PW\_EXPORTS\SYDNEY\CIVIL\001\_MACLEAY STREET\DWG\001-SHT-1000-CI-0123.DWG

This drawing is confidential and shall only be used for the purpose of this project. The signing of this title block confirms the design and drafting of this project have been prepared and checked in accordance with the AECOM quality assurance system to ISO 9001-2000.



**CONSULTANT**  
AECOM Australia Pty Ltd  
A.B.N 20 093 846 925  
www.aecom.com

**PROJECT**  
Macleay St  
Potts Point



**KEY PLAN**

**REGISTRATION**

**PROJECT MANAGEMENT INITIALS**

|          |         |          |
|----------|---------|----------|
| AL       | VE      | DF       |
| DESIGNER | CHECKED | APPROVED |

**PROJECT DATA**

|       |        |
|-------|--------|
| DATUM | SURVEY |
|-------|--------|

**ISSUE/REVISION**

| I/R | DATE       | DESCRIPTION            |
|-----|------------|------------------------|
| 03  | 25.08.2020 | 95% IFC ISSUE          |
| 02  | 31.07.2020 | DRAFT IFC              |
| 01  | 24.07.2020 | ISSUE FOR CONSTRUCTION |

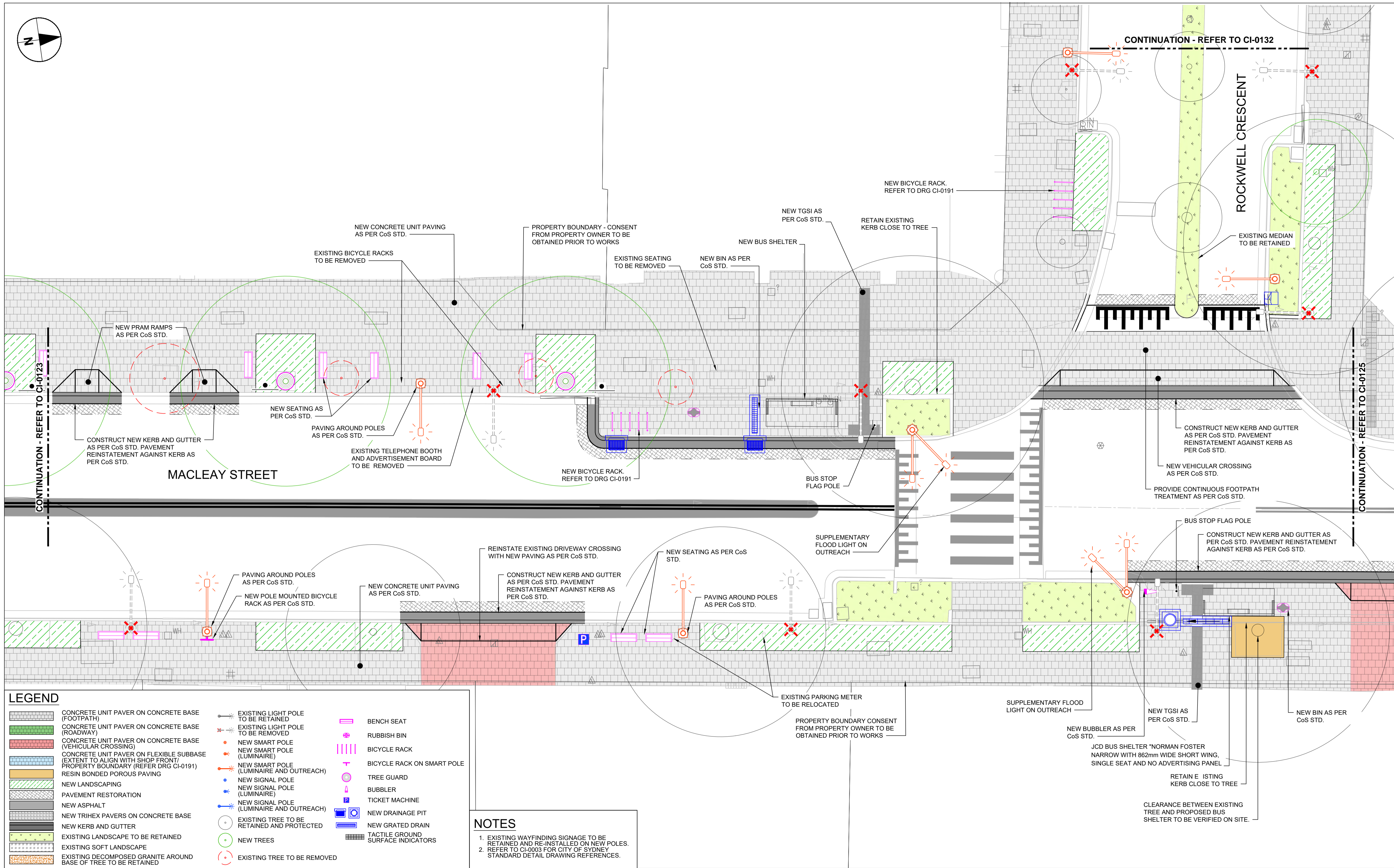
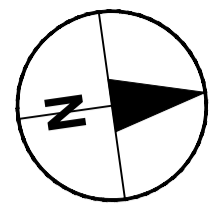
**PROJECT NUMBER**  
60616465

**SHEET TITLE**  
PUBLIC DOMAIN  
PLAN  
SHEET 03

**SHEET NUMBER**  
60616465-001-SHT-1000-CI-0123

FOR INFORMATION ONLY





**LEGEND**

|  |  |  |  |  |                                   |
|--|--|--|--|--|-----------------------------------|
|  | CONCRETE UNIT PAVER ON CONCRETE BASE (FOOTPATH)  |  | EXISTING LIGHT POLE TO BE RETAINED         |  | BENCH SEAT                        |
|  | CONCRETE UNIT PAVER ON CONCRETE BASE (ROADWAY)   |  | EXISTING LIGHT POLE TO BE REMOVED          |  | RUBBISH BIN                       |
|  | CONCRETE UNIT PAVER ON CONCRETE BASE (VEHICULAR CROSSING)  |  | NEW SMART POLE (LUMINAIRE)                 |  | BICYCLE RACK                      |
|  | CONCRETE UNIT PAVER ON FLEXIBLE SUBBASE (EXTENT TO ALIGN WITH SHOP FRONT/ PROPERTY BOUNDARY (REFER DRG CI-0191)) |  | NEW SMART POLE (LUMINAIRE AND OUTREACH)    |  | BICYCLE RACK ON SMART POLE        |
|  | RESIN BONDED POROUS PAVING   |  | NEW SMART POLE (LUMINAIRE)                 |  | TREE GUARD                        |
|  | NEW LANDSCAPING  |  | NEW SIGNAL POLE (LUMINAIRE)                |  | BUBBLER                           |
|  | PAVEMENT RESTORATION   |  | NEW SIGNAL POLE (LUMINAIRE AND OUTREACH)   |  | TICKET MACHINE                    |
|  | NEW ASPHALT  |  | EXISTING TREE TO BE RETAINED AND PROTECTED |  | NEW DRAINAGE PIT                  |
|  | NEW TRIHEX PAVERS ON CONCRETE BASE   |  | NEW TREES                                  |  | NEW GRATED DRAIN                  |
|  | NEW KERB AND GUTTER  |  | EXISTING TREE TO BE REMOVED                |  | TACTILE GROUND SURFACE INDICATORS |
|  | EXISTING LANDSCAPE TO BE RETAINED  |  |  |  |                                   |
|  | EXISTING SOFT LANDSCAPE  |  |  |  |                                   |
|  | EXISTING DECOMPOSED GRANITE AROUND BASE OF TREE TO BE RETAINED   |  |  |  |                                   |

**NOTES**

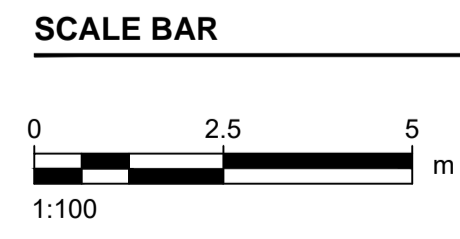
- EXISTING WAYFINDING SIGNAGE TO BE RETAINED AND RE-INSTALLED ON NEW POLES.
- REFER TO CI-0003 FOR CITY OF SYDNEY STANDARD DETAIL DRAWING REFERENCES.

This drawing is confidential and shall only be used for the purpose of this project. The signing of this title block confirms the design and drafting of this project have been prepared and checked in accordance with the AECOM quality assurance system to ISO 9001-2000.



**CONSULTANT**  
AECOM Australia Pty Ltd  
A.B.N 20 093 846 925  
www.aecom.com

**PROJECT**  
Macleay St  
Potts Point



**KEY PLAN**

**REGISTRATION**

**PROJECT MANAGEMENT INITIALS**

|          |         |          |
|----------|---------|----------|
| AL       | VE      | DF       |
| DESIGNER | CHECKED | APPROVED |

**PROJECT DATA**

|       |        |
|-------|--------|
| DATUM | SURVEY |
|-------|--------|

**ISSUE/REVISION**

| I/R | DATE       | DESCRIPTION            |
|-----|------------|------------------------|
| 03  | 25.08.2020 | 95% IFC ISSUE          |
| 02  | 31.07.2020 | DRAFT IFC              |
| 01  | 24.07.2020 | ISSUE FOR CONSTRUCTION |

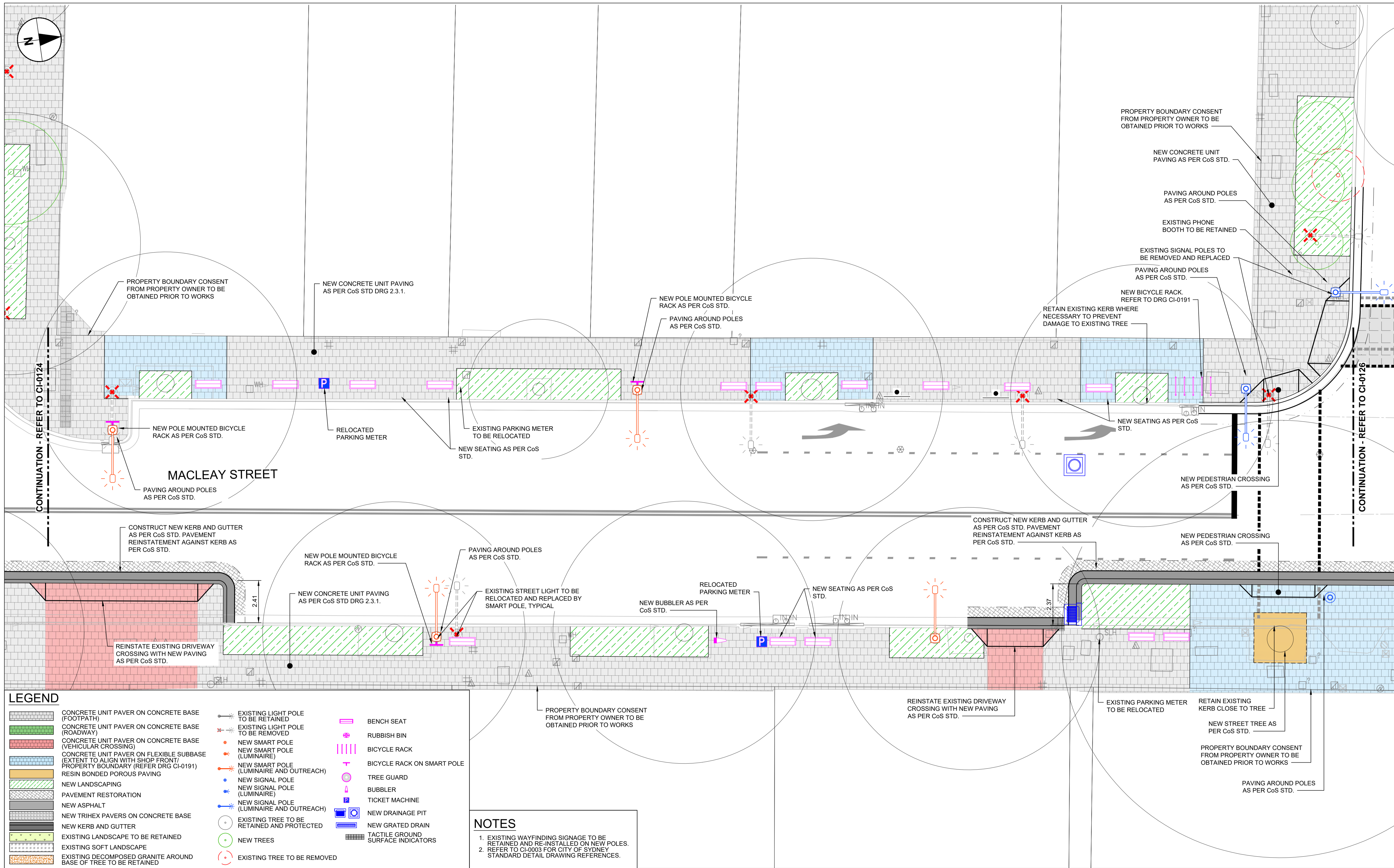
**PROJECT NUMBER**  
60616465

**SHEET TITLE**  
PUBLIC DOMAIN  
PLAN  
SHEET 04

**SHEET NUMBER**  
60616465-001-SHT-1000-CI-0124

FOR INFORMATION ONLY





**LEGEND**

|  |  |  |  |  |                                   |
|--|--|--|--|--|-----------------------------------|
|  | CONCRETE UNIT PAVER ON CONCRETE BASE (FOOTPATH)  |  | EXISTING LIGHT POLE TO BE RETAINED         |  | BENCH SEAT                        |
|  | CONCRETE UNIT PAVER ON CONCRETE BASE (ROADWAY)   |  | EXISTING LIGHT POLE TO BE REMOVED          |  | RUBBISH BIN                       |
|  | CONCRETE UNIT PAVER ON CONCRETE BASE (VEHICULAR CROSSING)  |  | NEW SMART POLE (LUMINAIRE)                 |  | BICYCLE RACK                      |
|  | CONCRETE UNIT PAVER ON FLEXIBLE SUBBASE (EXTENT TO ALIGN WITH SHOP FRONT/ PROPERTY BOUNDARY (REFER DRG CI-0191)) |  | NEW SMART POLE (LUMINAIRE AND OUTREACH)    |  | BICYCLE RACK ON SMART POLE        |
|  | RESIN BONDED POROUS PAVING   |  | NEW SIGNAL POLE (LUMINAIRE)                |  | TREE GUARD                        |
|  | NEW LANDSCAPING  |  | NEW SIGNAL POLE (LUMINAIRE)                |  | BUBBLER                           |
|  | PAVEMENT RESTORATION   |  | NEW SIGNAL POLE (LUMINAIRE AND OUTREACH)   |  | TICKET MACHINE                    |
|  | NEW ASPHALT  |  | EXISTING TREE TO BE RETAINED AND PROTECTED |  | NEW DRAINAGE PIT                  |
|  | NEW TRIHEX PAVERS ON CONCRETE BASE   |  | NEW TREES                                  |  | NEW GRATED DRAIN                  |
|  | NEW KERB AND GUTTER  |  | EXISTING TREE TO BE REMOVED                |  | TACTILE GROUND SURFACE INDICATORS |
|  | EXISTING LANDSCAPE TO BE RETAINED  |  |  |  |                                   |
|  | EXISTING SOFT LANDSCAPE  |  |  |  |                                   |
|  | EXISTING DECOMPOSED GRANITE AROUND BASE OF TREE TO BE RETAINED   |  |  |  |                                   |

**NOTES**

- EXISTING WAYFINDING SIGNAGE TO BE RETAINED AND RE-INSTALLED ON NEW POLES.
- REFER TO CI-0003 FOR CITY OF SYDNEY STANDARD DETAIL DRAWING REFERENCES.

This drawing is confidential and shall only be used for the purpose of this project. The signing of this title block confirms the design and drafting of this project have been prepared and checked in accordance with the AECOM quality assurance system to ISO 9001-2000.

**AECOM**  
 CONSULTANT  
 AECOM Australia Pty Ltd  
 A.B.N 20 093 846 925  
 www.aecom.com

**PROJECT**  
 Macleay St  
 Potts Point

**CLIENT**  
 CITY OF SYDNEY  
 SYDNEY CIVIL



**KEY PLAN**

**REGISTRATION**

**PROJECT MANAGEMENT INITIALS**

|          |         |          |
|----------|---------|----------|
| AL       | VE      | DF       |
| DESIGNER | CHECKED | APPROVED |

**PROJECT DATA**

|       |        |
|-------|--------|
| DATUM | SURVEY |
|-------|--------|

**ISSUE/REVISION**

| IR | DATE       | DESCRIPTION            |
|----|------------|------------------------|
| 03 | 25.08.2020 | 95% IFC ISSUE          |
| 02 | 31.07.2020 | DRAFT IFC              |
| 01 | 24.07.2020 | ISSUE FOR CONSTRUCTION |

**PROJECT NUMBER**  
60616465

**SHEET TITLE**  
PUBLIC DOMAIN  
PLAN  
SHEET 05

**SHEET NUMBER**  
60616465-001-SHT-1000-CI-0125

FOR INFORMATION ONLY



