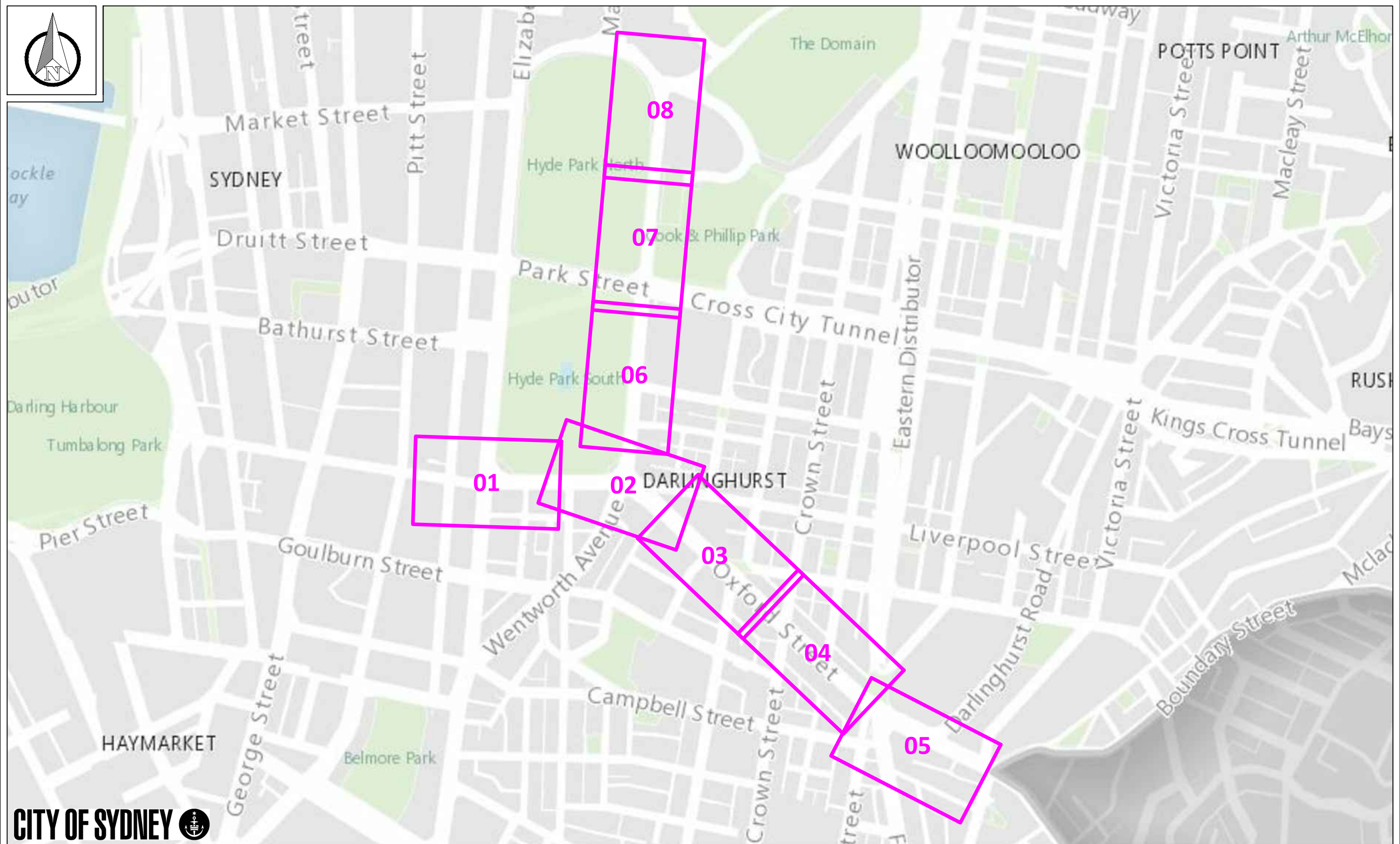


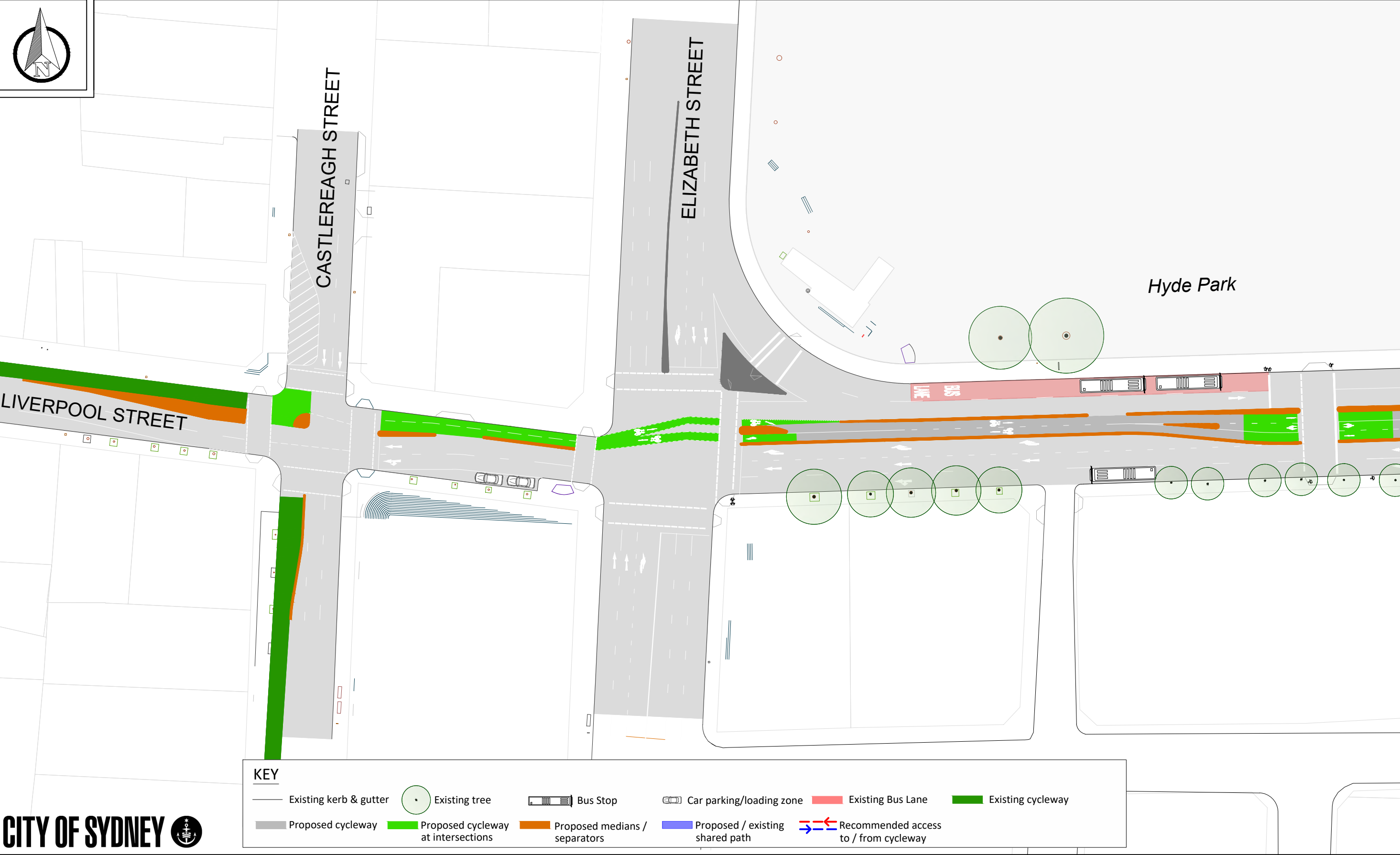
# Liverpool Street, College Street, Oxford Street Cycleway

## Location Map



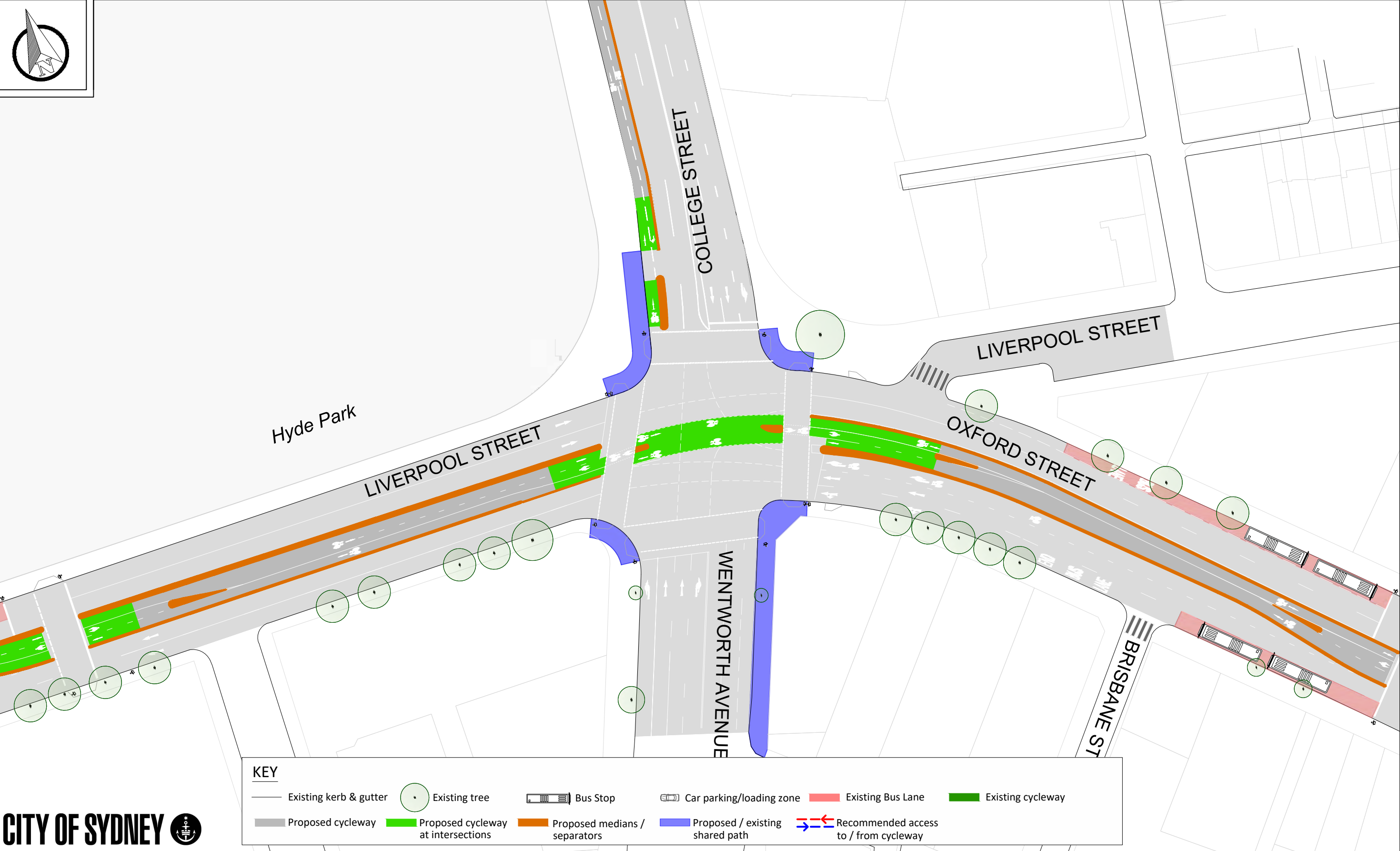
# Liverpool Street Cycleway

## Location 01: City Centre - Hyde Park



# Liverpool Street, Oxford Street and College Street Cycleway

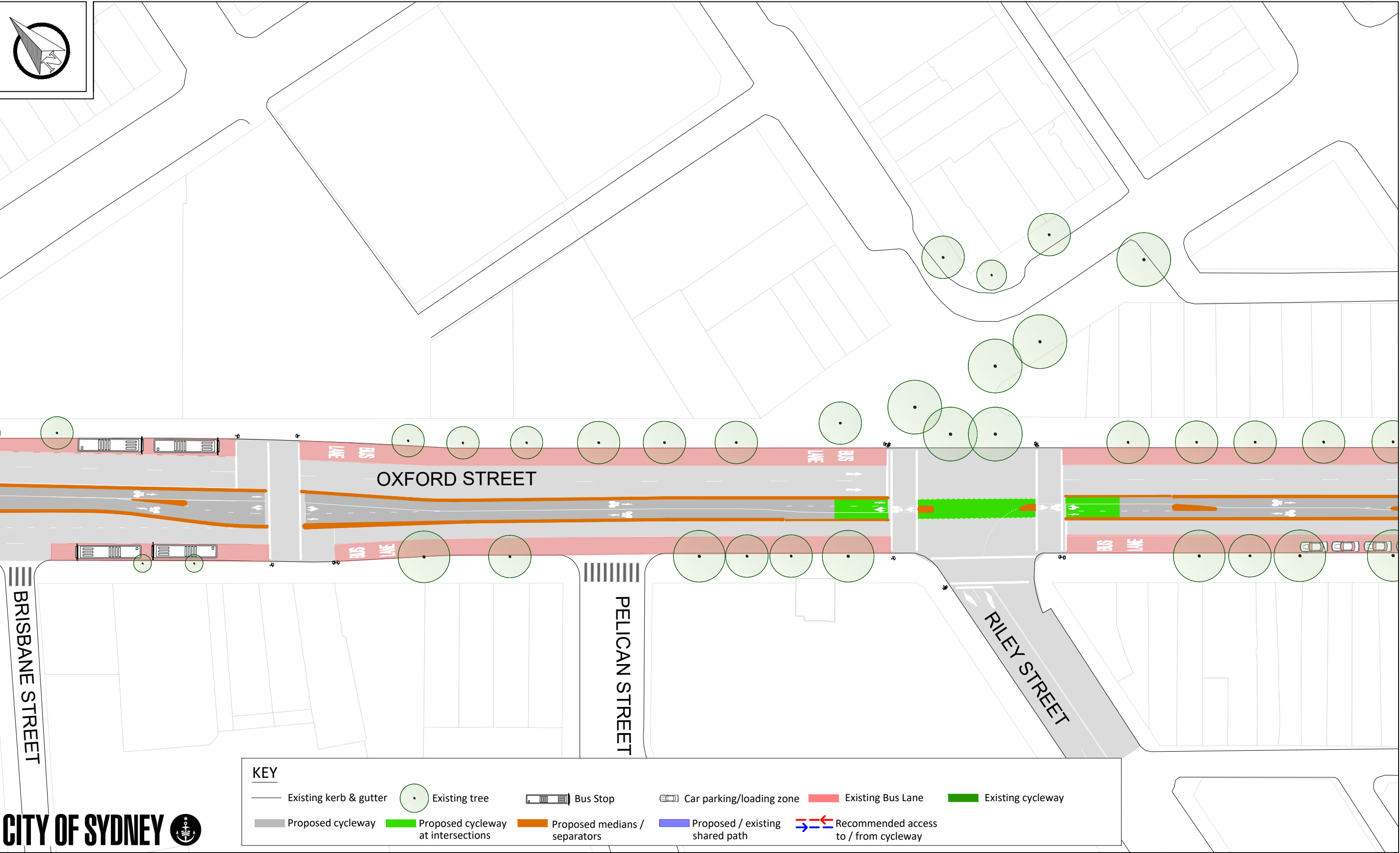
Location 02: Liverpool St / Oxford St / College St / Wentworth Ave Intersection





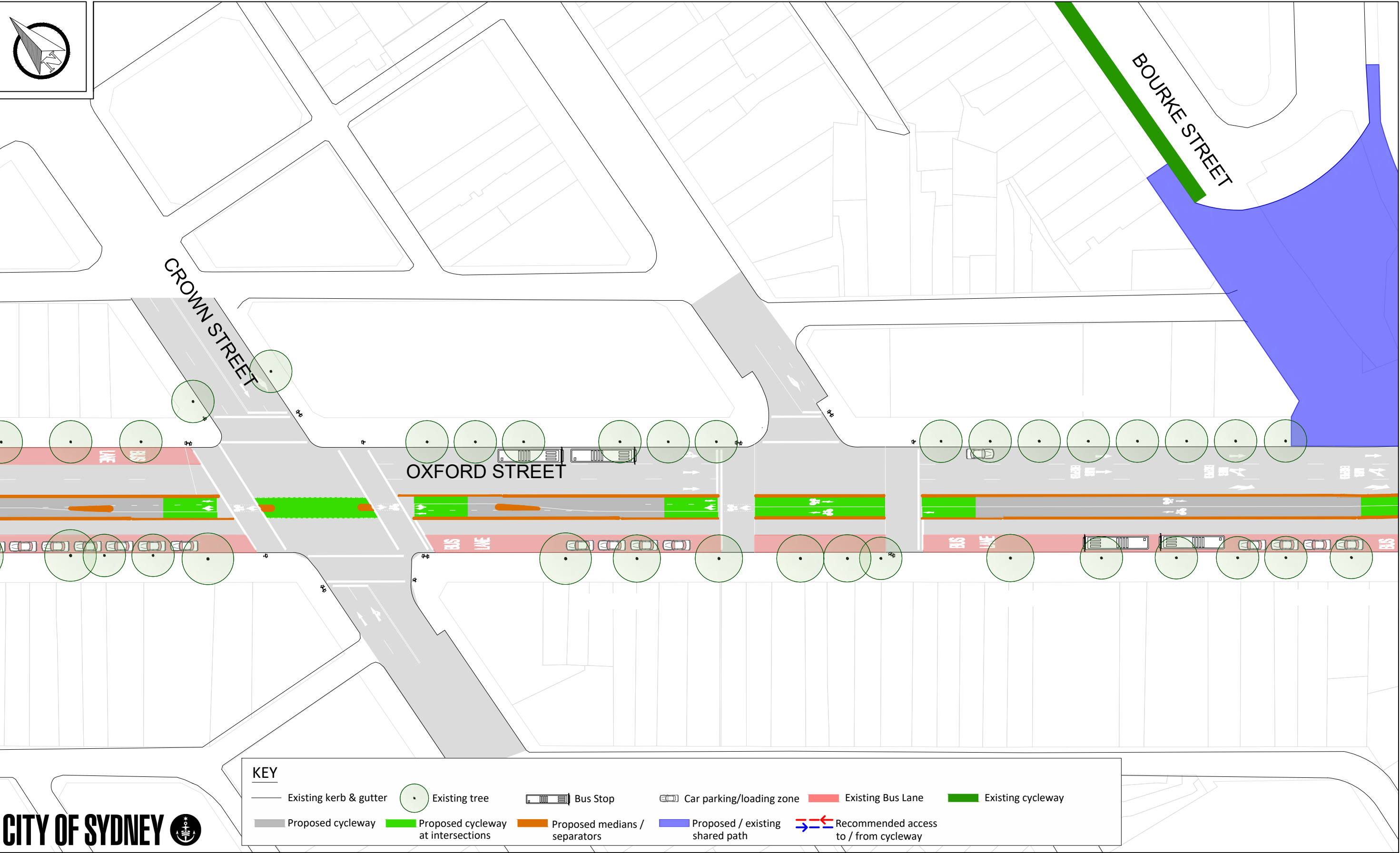
# Oxford Street Cycleway

## Location 03: College Street - Riley Street



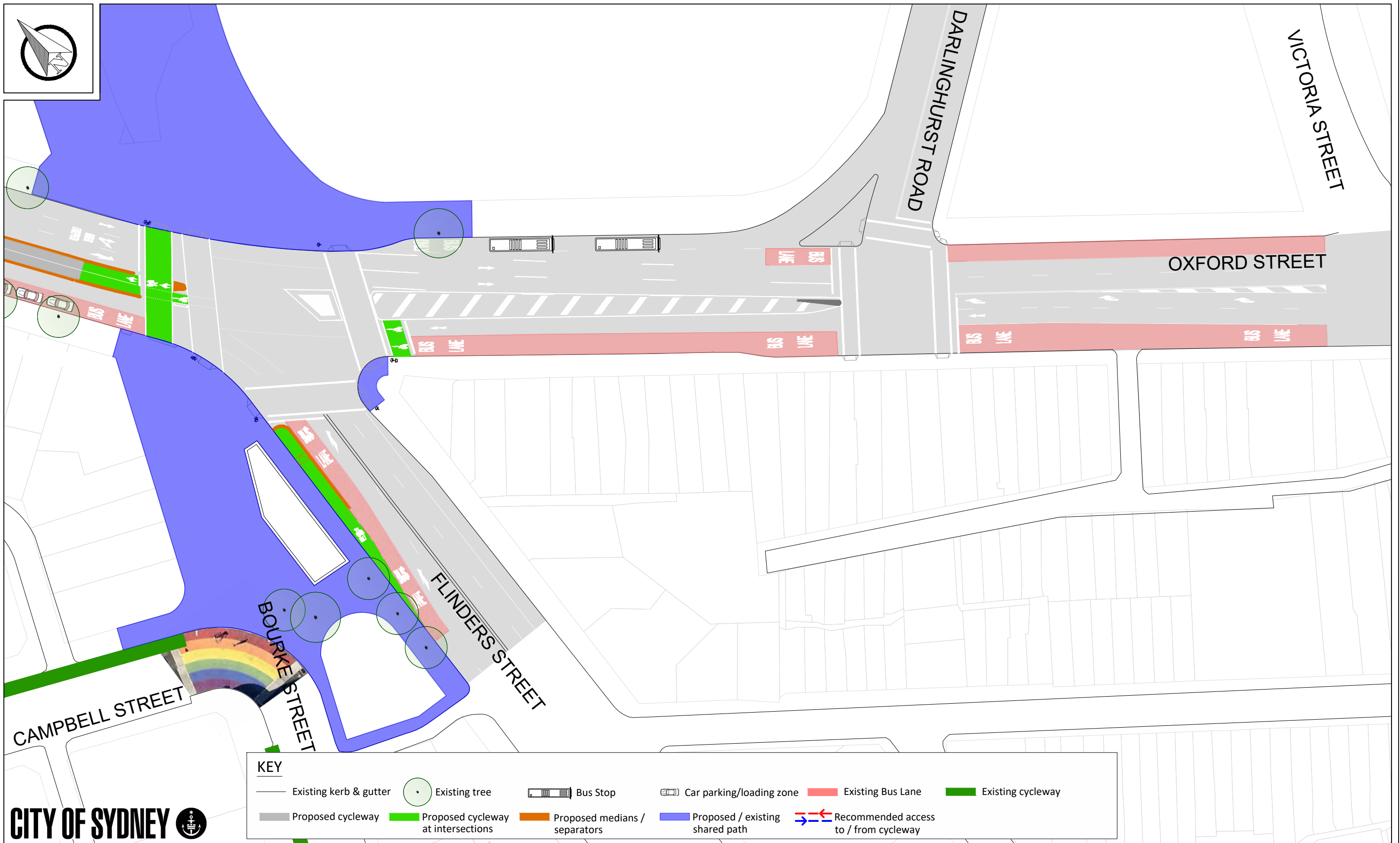
# Oxford Street Cycleway

## Location 04: Riley Street - Flinders Street



# Oxford Street Cycleway

## Location 05: Flinders Street - Victoria Street



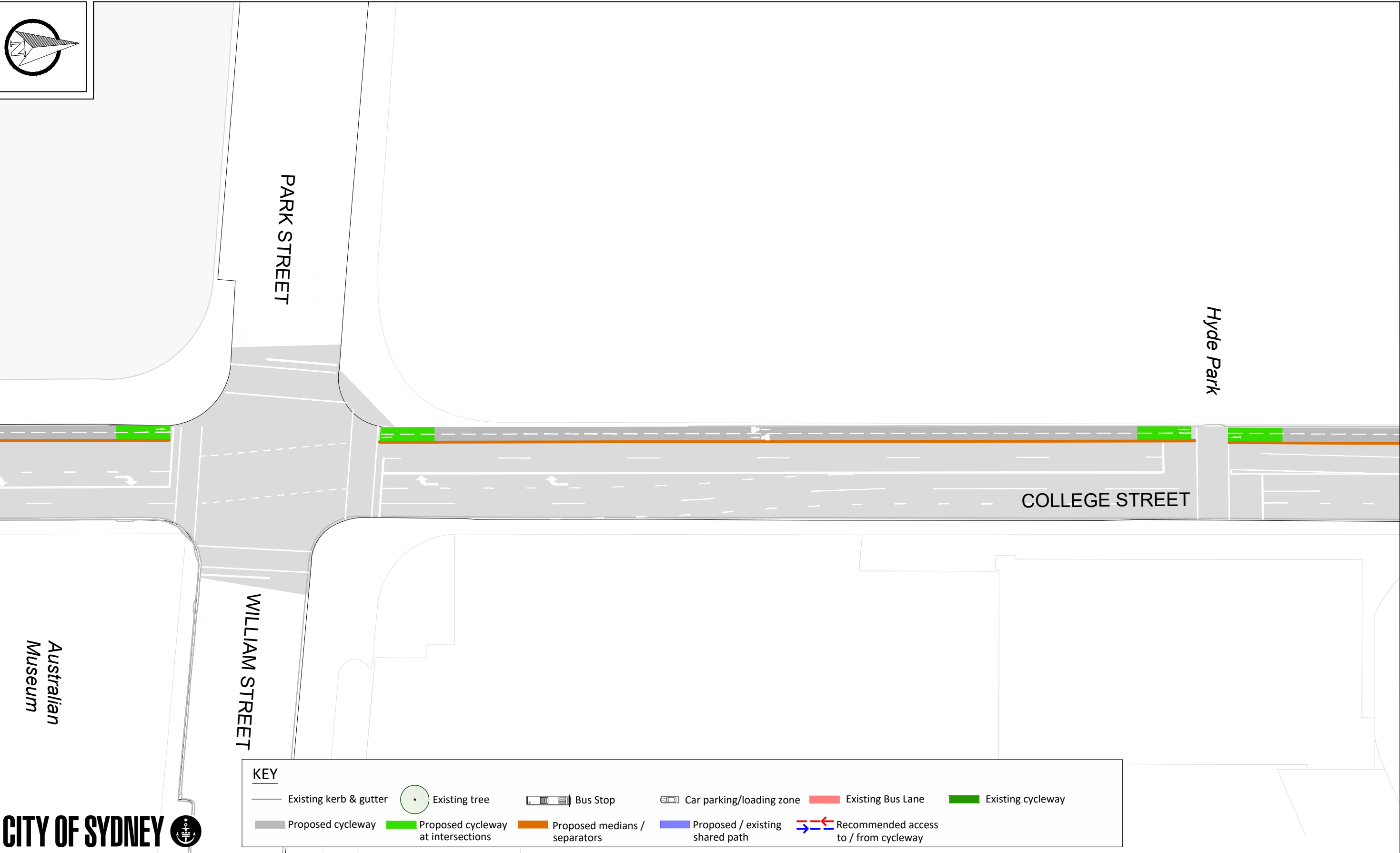
# College Street Cycleway

## Location 06: Liverpool Street - Australian Museum



# College Street Cycleway

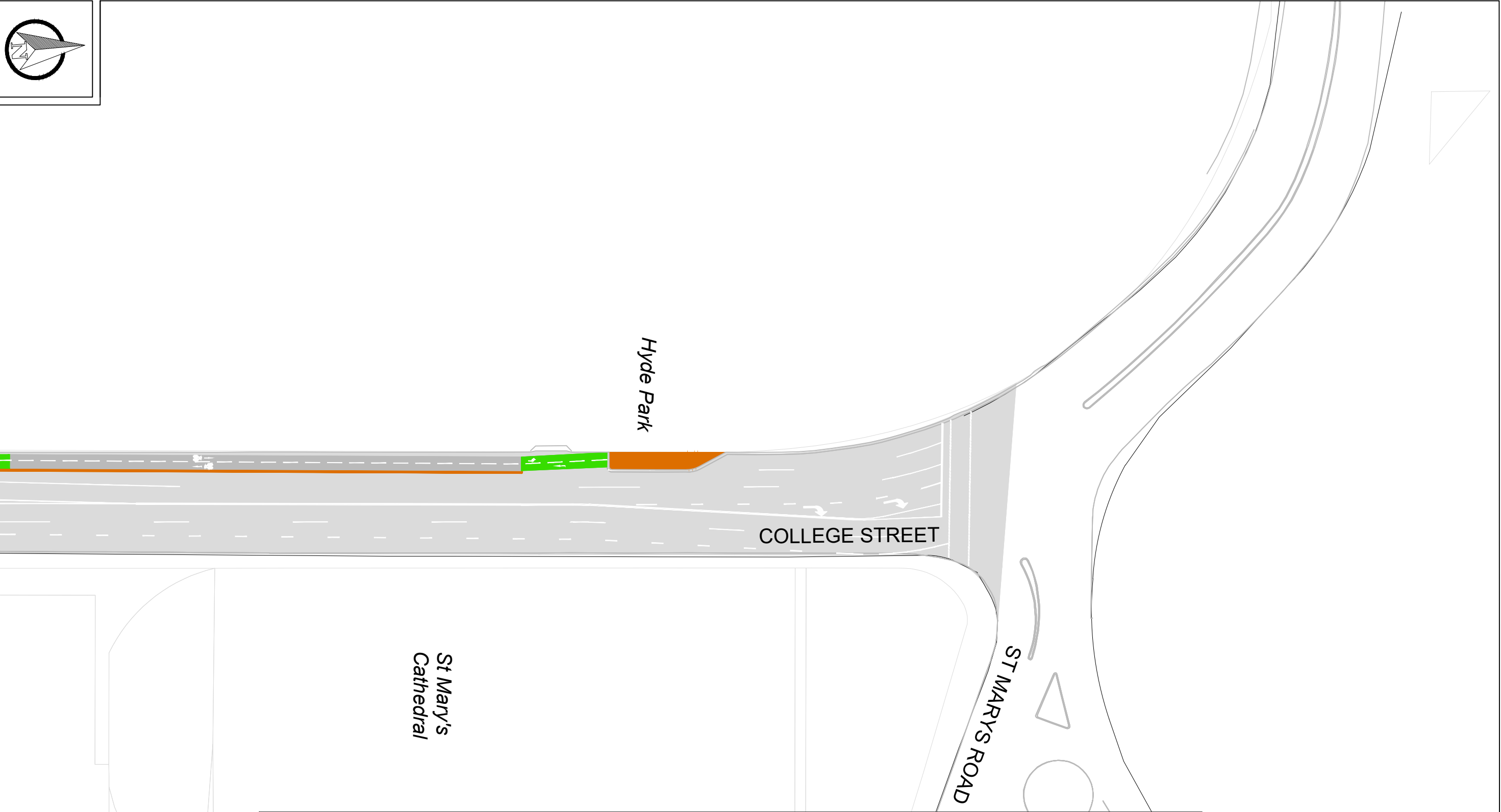
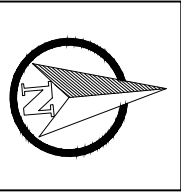
## Location 07: Australian Museum - St Mary's Cathedral





# College Street Cycleway

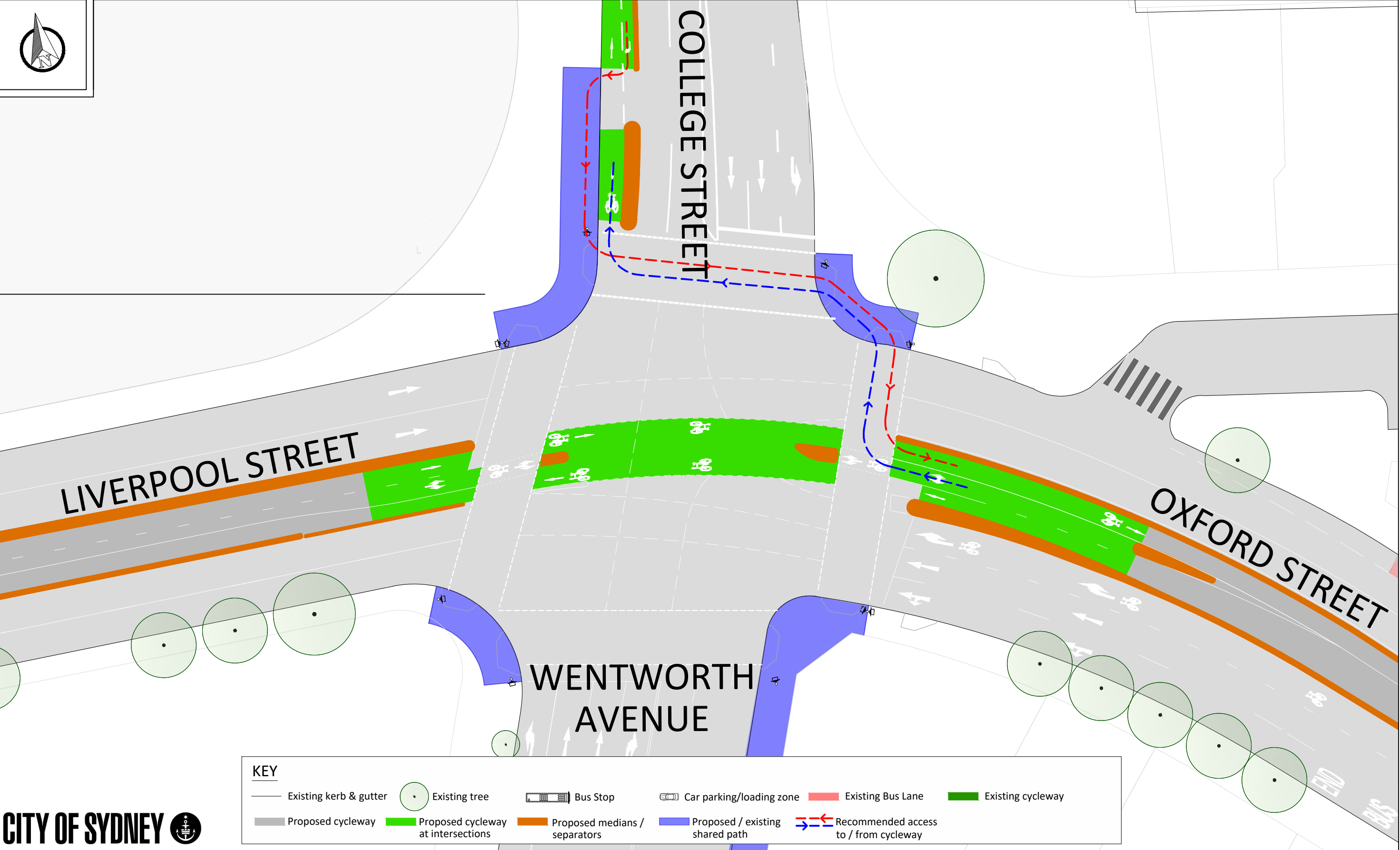
## Location 08: St Mary's Cathedral - St Marys Road



KEY					
	Existing kerb & gutter		Existing tree		Bus Stop
	Car parking/loading zone		Existing Bus Lane		Existing cycleway
	Proposed cycleway		Proposed cycleway at intersections		Proposed medians / separators
	Proposed / existing shared path		Recommended access to / from cycleway		

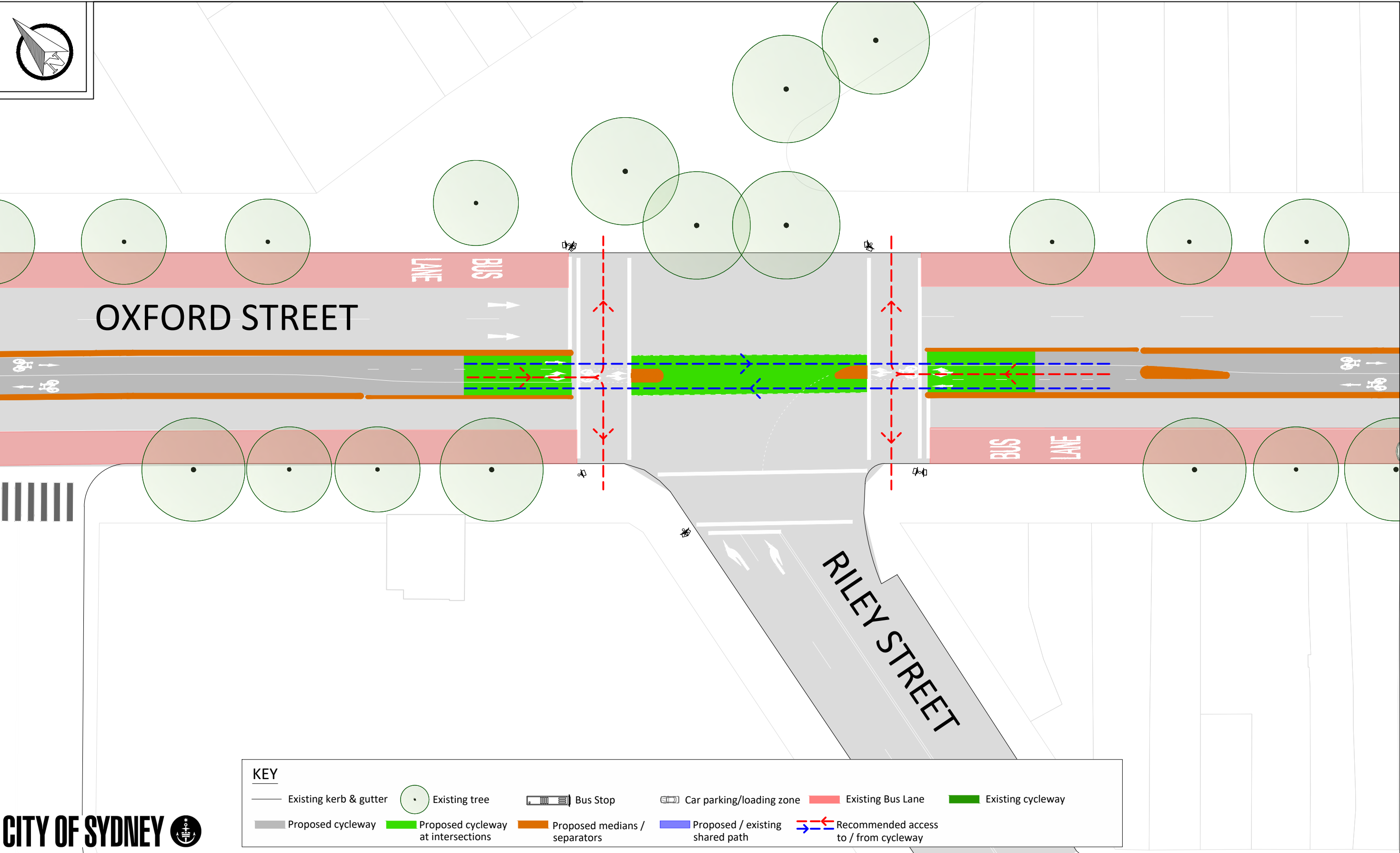
# Oxford Street and College Street Cycleway

Explaining movements between Oxford Street and College Street cycleways



# Liverpool Street and Oxford Street Cycleway

## Typical access to and from centre cycleway



# Liverpool Street and Oxford Street Cycleway

Explaining movements between Oxford Street, Bourke Street and Flinders Street cycleways

