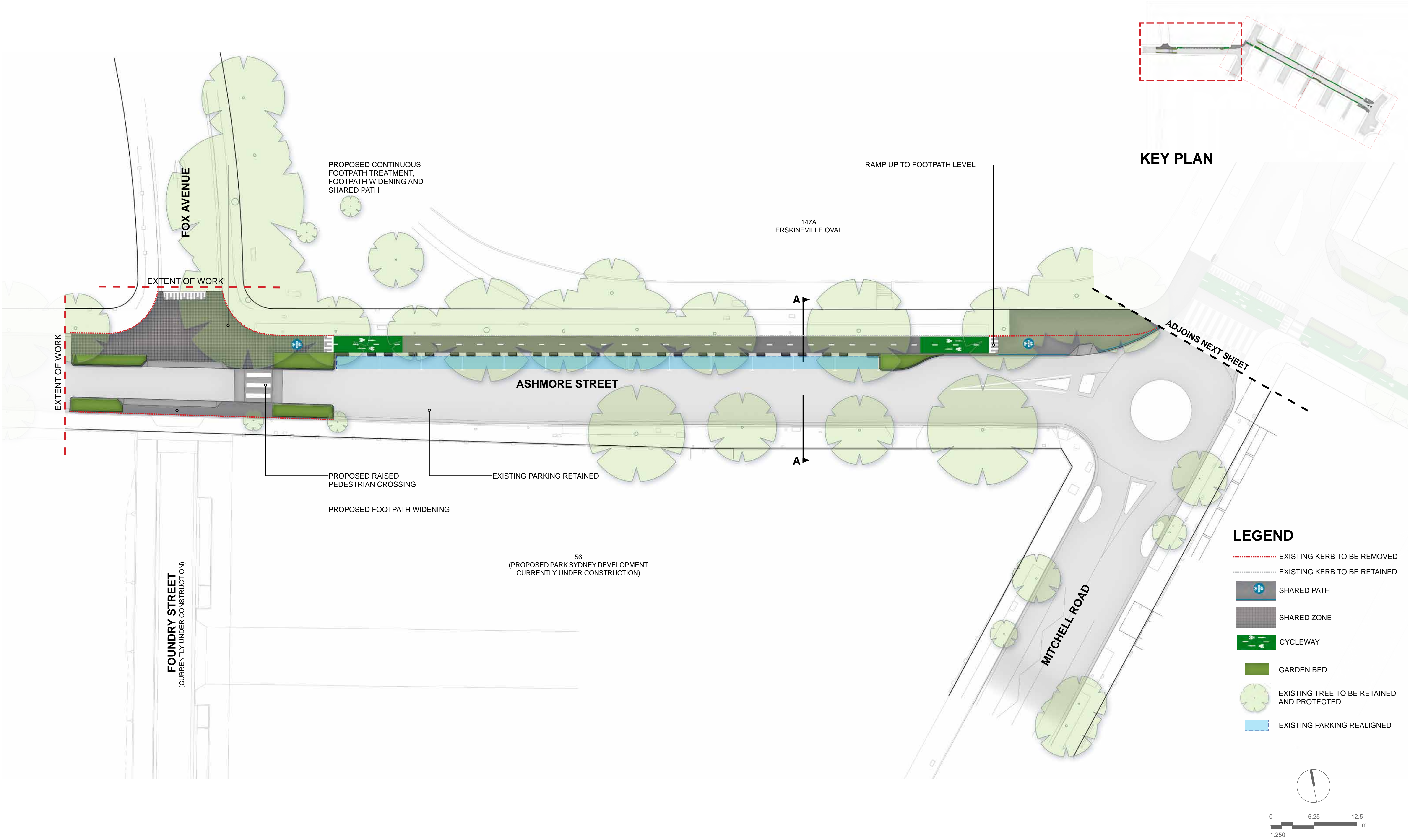


# Improving Ashmore Street and Harley Street

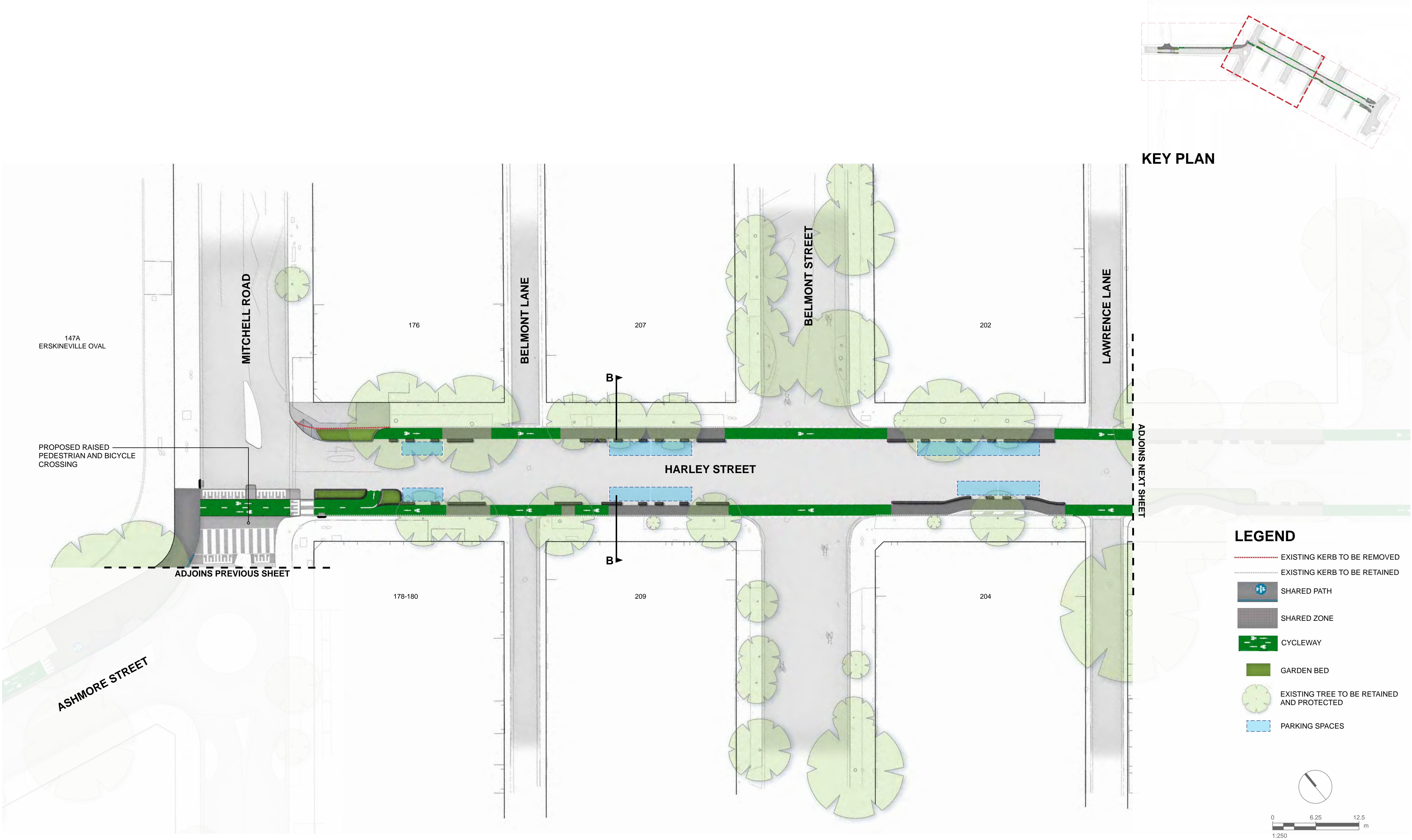
## Ashmore Street





# Improving Ashmore Street and Harley Street

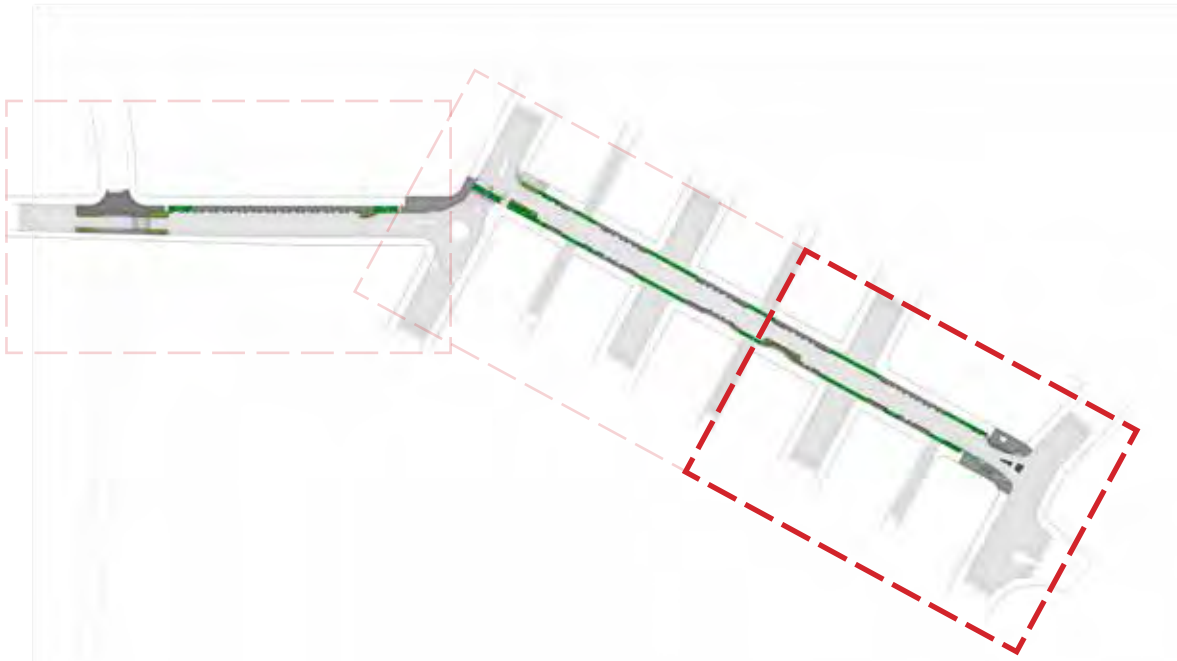
## Harley Street



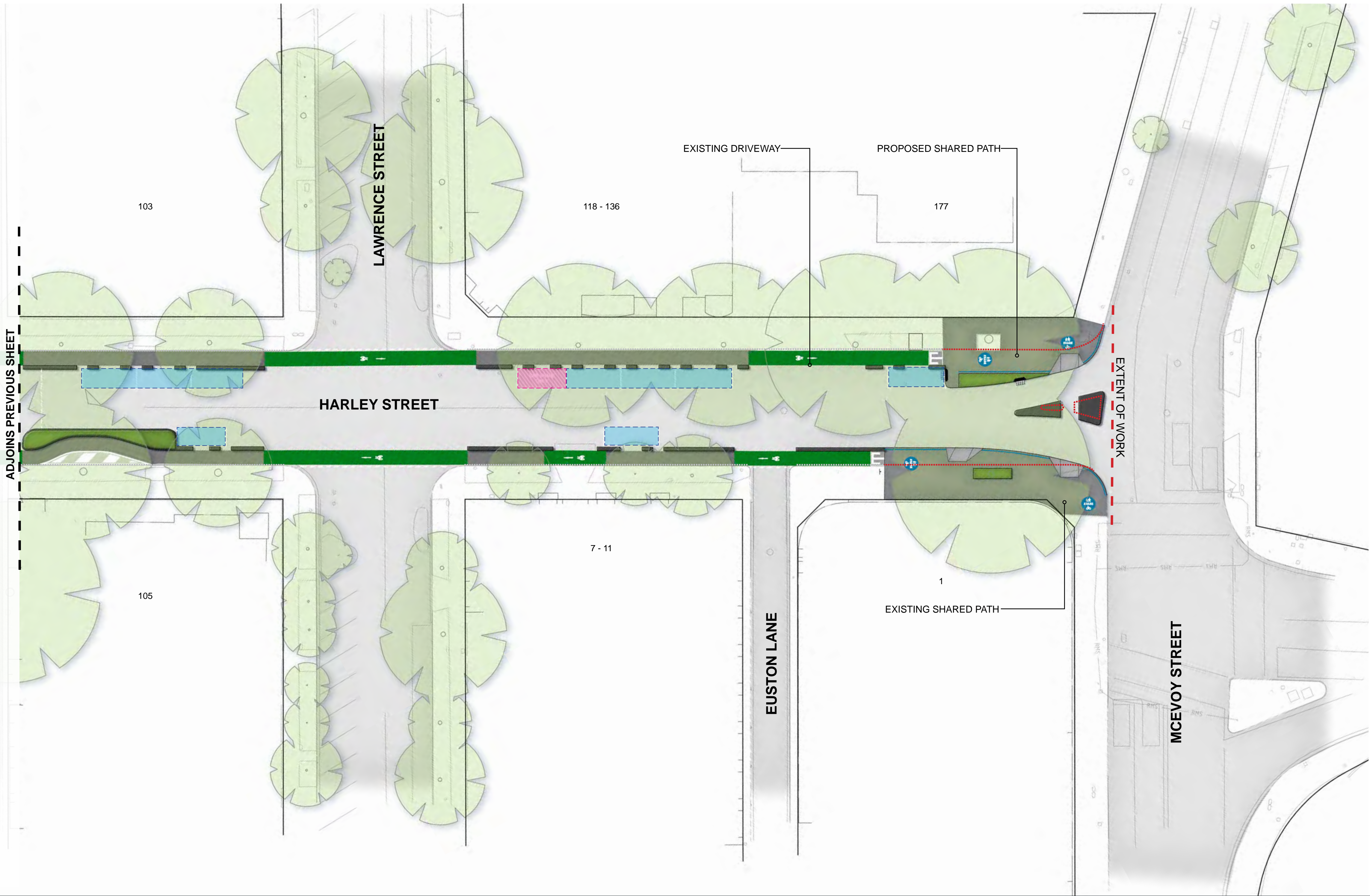


# Improving Ashmore Street and Harley Street

## Harley Street

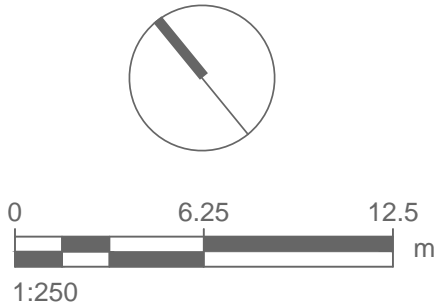


KEY PLAN



### LEGEND

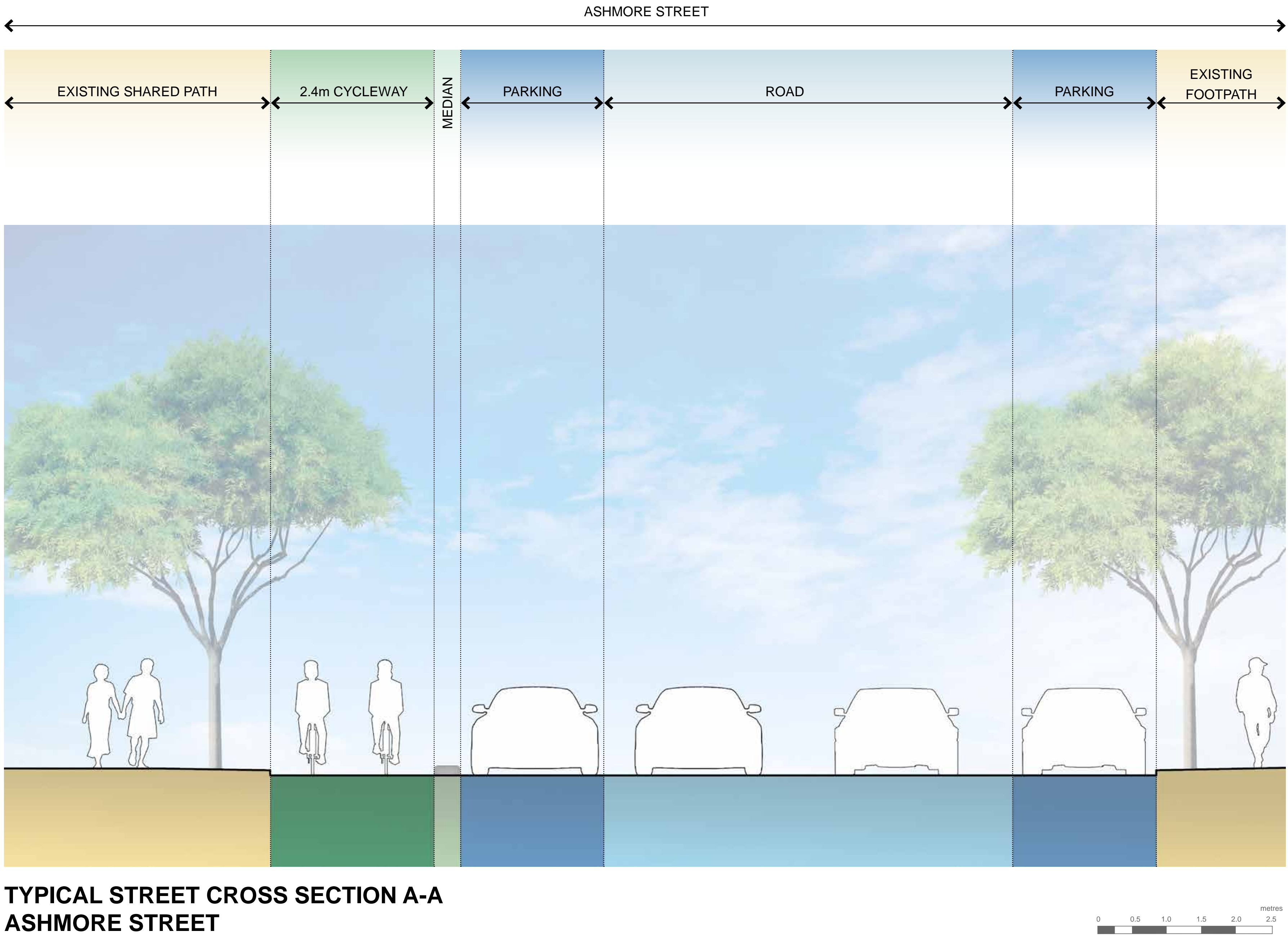
- EXISTING KERB TO BE REMOVED
- EXISTING KERB TO BE RETAINED
- SHARED PATH
- SHARED ZONE
- CYCLEWAY
- GARDEN BED
- EXISTING TREE TO BE RETAINED AND PROTECTED
- PARKING SPACES
- CAR SHARE SPACES





# Improving Ashmore Street and Harley Street

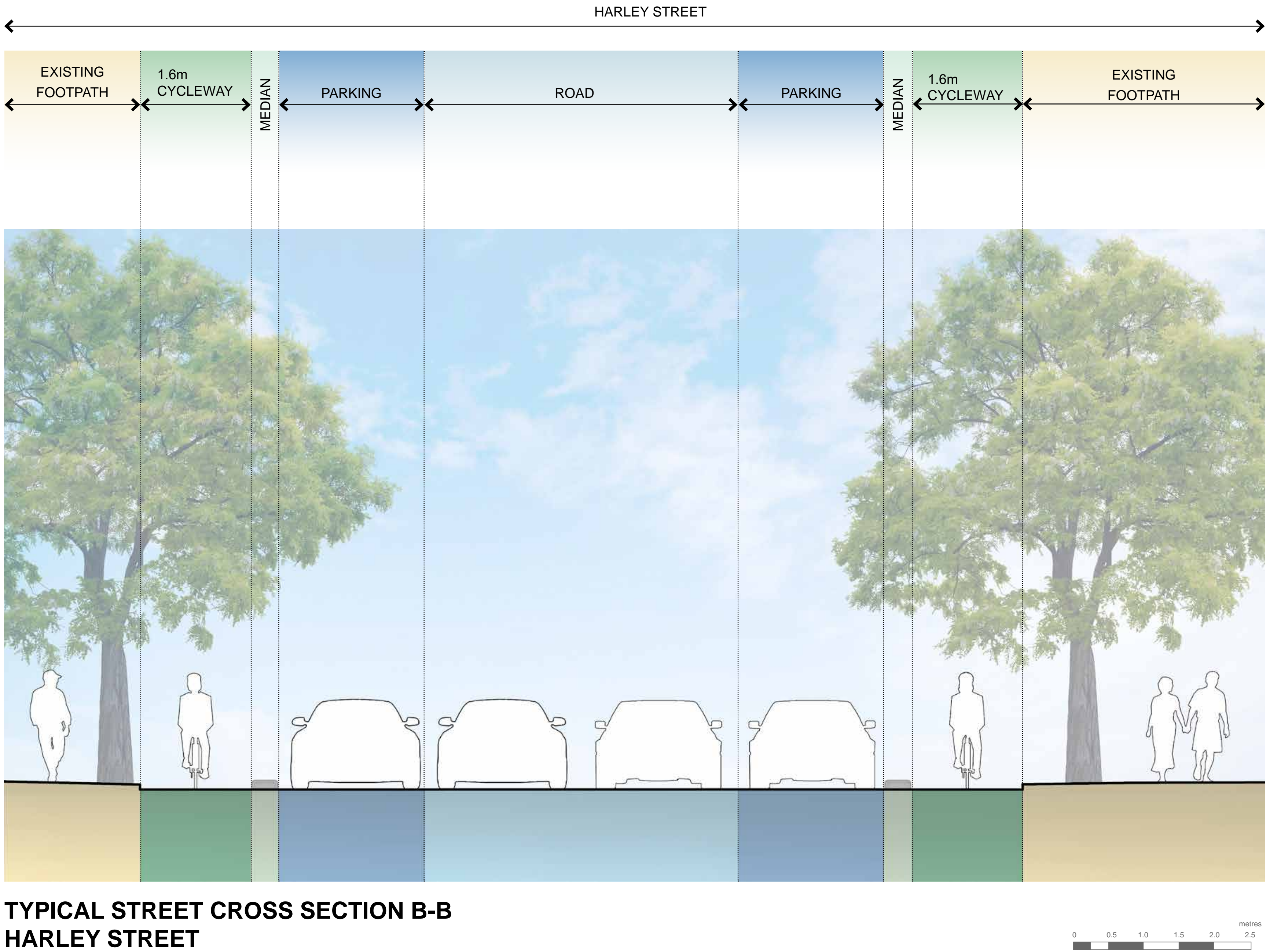
## Typical Street Cross Section - Ashmore Street





# Improving Ashmore Street and Harley Street

## Typical Street Cross Section - Harley Street





Improving Ashmore Street and Harley Street

Existing View - Ashmore Street



EXISTING VIEW OF ASHMORE STREET NEAR MITCHELL ROAD LOOKING WEST



Improving Ashmore Street and Harley Street  
Artist's Impression - Ashmore Street



ARTIST'S IMPRESSION 1: PROPOSED VIEW OF ASHMORE STREET NEAR MITCHELL ROAD LOOKING WEST



Improving Ashmore Street and Harley Street  
Existing View - Harley Street



EXISTING VIEW OF HARLEY STREET NEAR LAWRENCE STREET INTERSECTION LOOKING WEST



Improving Ashmore Street and Harley Street  
Artist's Impression - Harley Street



ARTIST'S IMPRESSION 2: PROPOSED VIEW OF HARLEY STREET NEAR LAWRENCE STREET INTERSECTION LOOKING WEST