
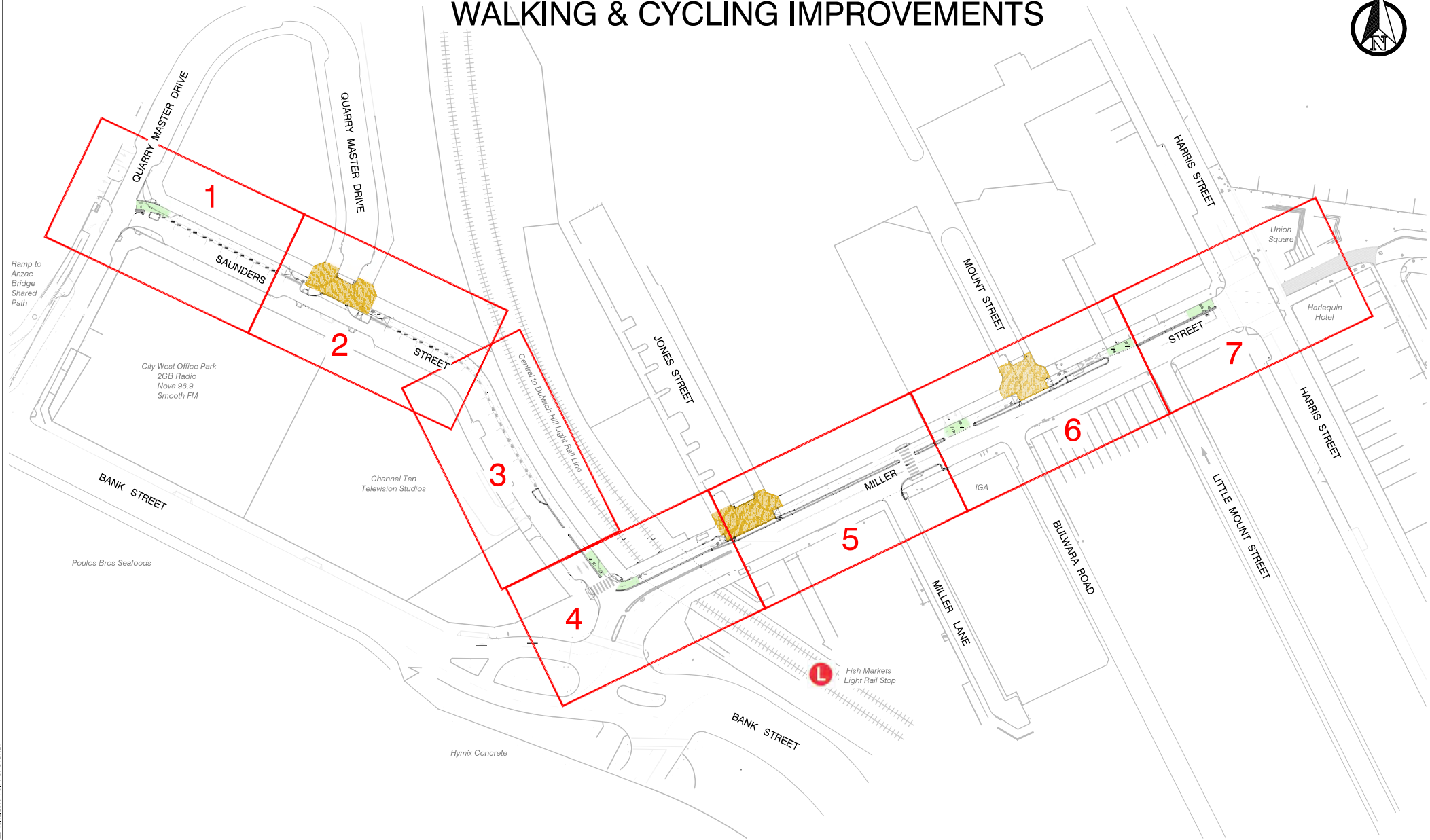
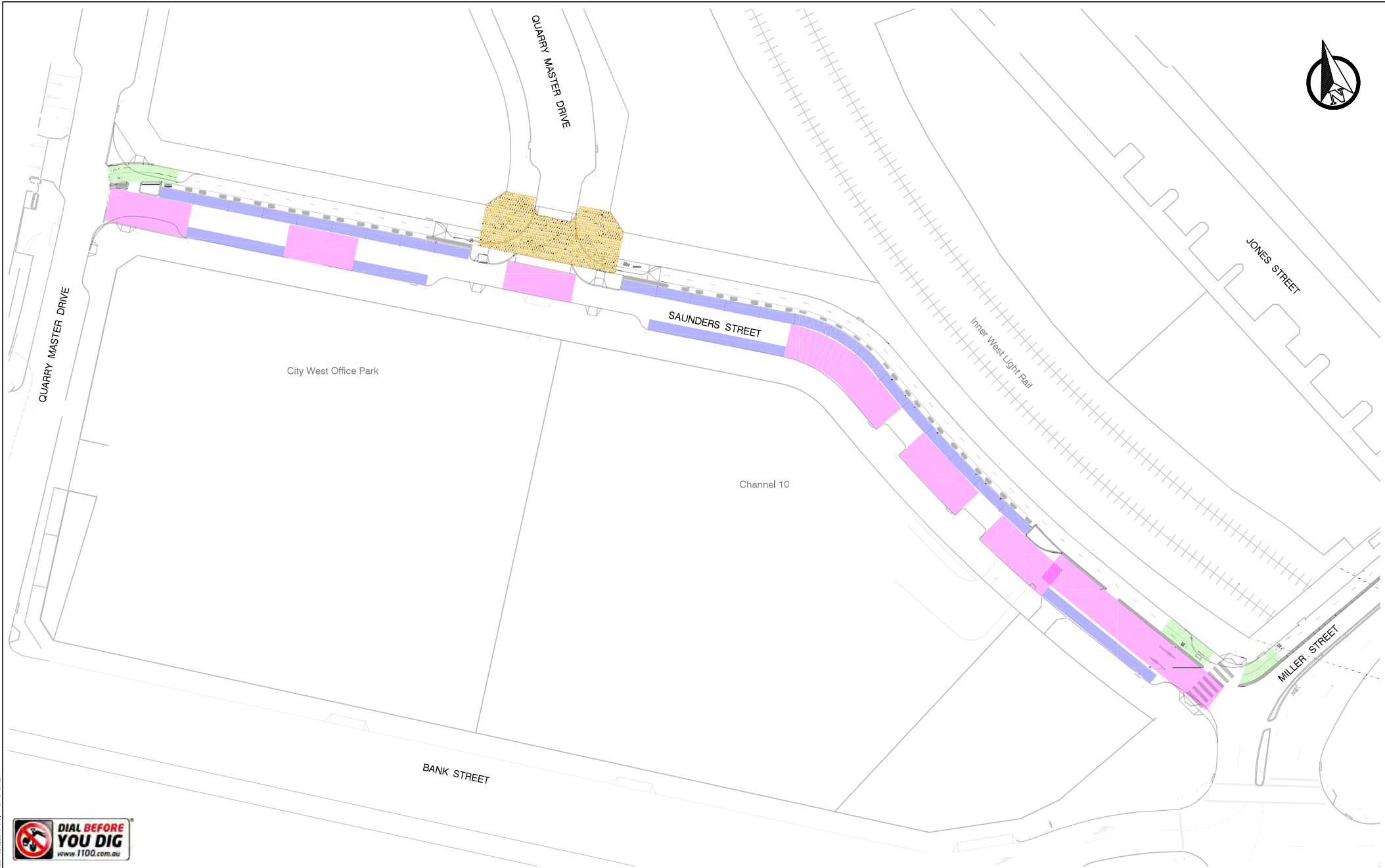




# SAUNDERS & MILLER STREETS, PYRMONT WALKING & CYCLING IMPROVEMENTS

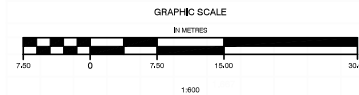



				Project: SAUNDERS & MILLER STREETS, PYRMONT WALKING & CYCLING IMPROVEMENTS				CITY OF SYDNEY	
				Drawing Title: SAUNDERS STREET 'YIELD STREET' LOCATION PLAN & INDEX				PRELIMINARY ONLY NOT TO BE USED FOR CONSTRUCTION	
				16.12.2019 1 JM Saunders Street 'Yield Street' design issued for review JN				CAMS Job No. 10317983	
				Date No. By Amendments Chkd Drawn: JM Approved: JN				Drawing No. E3-18/1576	
				SCALE: 1:1250 PAPER: A3				Sheet No. 1 OF 25	



**LEGEND**

-  SECTIONS OF SAUNDERS STREET FOR TWO-WAY VEHICLE MOVEMENTS / PASSINGS
-  ON-STREET PARKING (INCLUDING CAR SHARE AND PART-TIME LOADING ZONES)



				Project: SAUNDERS & MILLER STREETS, PYRMONT WALKING & CYCLING IMPROVEMENTS					
				Drawing Title: SAUNDERS STREET 'YIELD STREET' OVERVIEW				PRELIMINARY ONLY NOT TO BE USED FOR CONSTRUCTION	
				CAMS Job No. 10317983				Issue 1	
16.12.2019 1 JM Saunders Street 'Yield Street' design issued for review JN				Designed: JM	Checked: JN	SCALE: 1:600	PAPER: A3	Drawing No. E3-18/1576	
Date	No.	By	Amendments	Checked	Drawn: JM	Approved: JN		Sheet No. 2 OF 25	



2 - 10

26 - 38

QUARRY MASTER DRIVE

Asphalt driveway

Concrete driveway

KERB EXTENSION TO BE DEMOLISHED

PHYSICALLY SEPARATED  
BI-DIRECTIONAL BICYCLE PATH

CAR SHARE ONLY

SAUNDERS STREET

CAR SHARE ONLY

CAR SHARE ONLY

10.4 m  
CAR SHARE

6.0 m  
1P TICKET  
AREA 20 EXCEPTED

12.0 m  
PROPOSED NO STOPPING TO PROVIDE  
PASSING AREA FOR VEHICLES  
(TWO PARKING SPACES TO BE REMOVED)

12.8 m  
1P TICKET AREA 20 EXCEPTED

KERB EXTENSION TO BE DEMOLISHED

AUSGRID LIGHT POLE TO BE RETAINED

33 - 35  
City West Office Park

EXISTING SHARED PATH RAMP TO  
ANZAC BRIDGE SHARED PATH

3.4

QUARRY MASTER  
DRIVE

5.8

5.8

2.8


0.6

2.1


3.6

2.1

GRAPHIC SCALE



1:200

					Project: SAUNDERS & MILLER STREETS, PYRMONT WALKING & CYCLING IMPROVEMENTS				CITY OF SYDNEY 		
					Drawing Title: SAUNDERS STREET 'YIELD STREET' CONCEPT PLAN 1				PRELIMINARY ONLY NOT TO BE USED FOR CONSTRUCTION		Issue 1
									CAMS Job No. 10317983		
18.12.2019	1	JM	Saunders Street 'Yield Street' design issued for review		JN	Designed: JM	Checked: JN	SCALE: 1:200	PAPER: A3		
Date	No.	By	Amendments		Checked	Drawn: JM	Approved: JN			Drawing No. E3-18/1576	Sheet No. 3 OF 25





26 - 38

QUARRY MASTER DRIVE

14

Strike Convenience Store

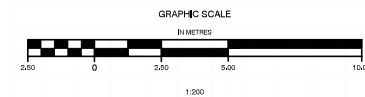
PHYSICALLY SEPARATED  
BI-DIRECTIONAL BICYCLE PATH


SAUNDERS STREET

33 - 35  
City West Office Park

Studio 4 cafe

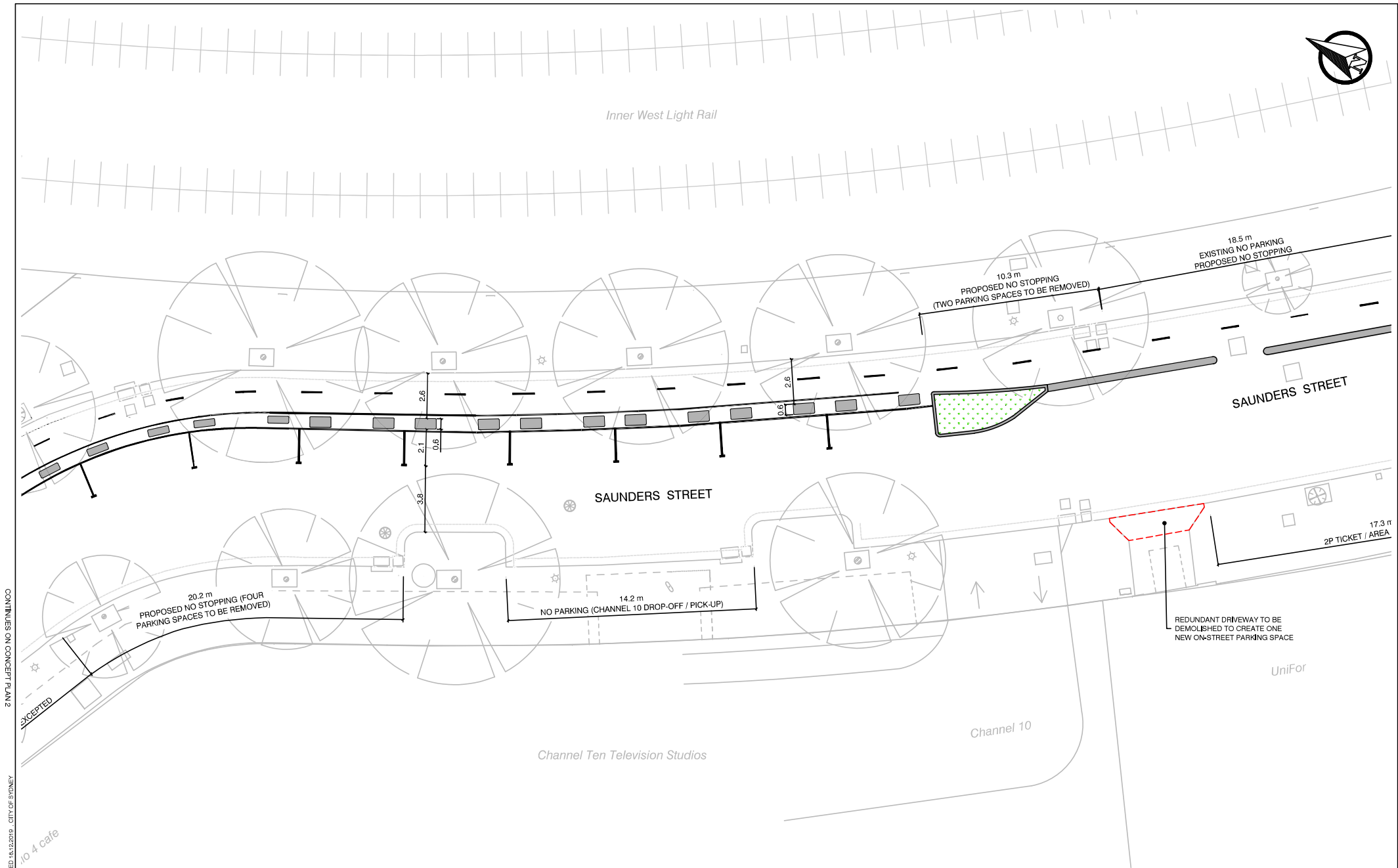
20.2 m  
PROPOSED NO STOPPING (FOUR  
PARKING SPACES TO BE REMOVED)



					Project: SAUNDERS & MILLER STREETS, PYRMONT WALKING & CYCLING IMPROVEMENTS				CITY OF SYDNEY 		Issue 1
					Drawing Title: SAUNDERS STREET 'YIELD STREET' CONCEPT PLAN 2				PRELIMINARY ONLY NOT TO BE USED FOR CONSTRUCTION		
									CAMS Job No. 10317983		
18.12.2019	1	JM	Saunders Street 'Yield Street' design issued for review	JN	Designed: JM	Checked: JN	SCALE: 1:200	PAPER: A3	Drawing No. E3-18/1576		Sheet No. 4 OF 25
Date	No.	By	Amendments	Chkd	Drawn: JM	Approved: JN					

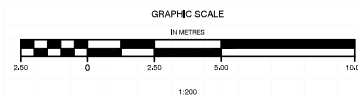







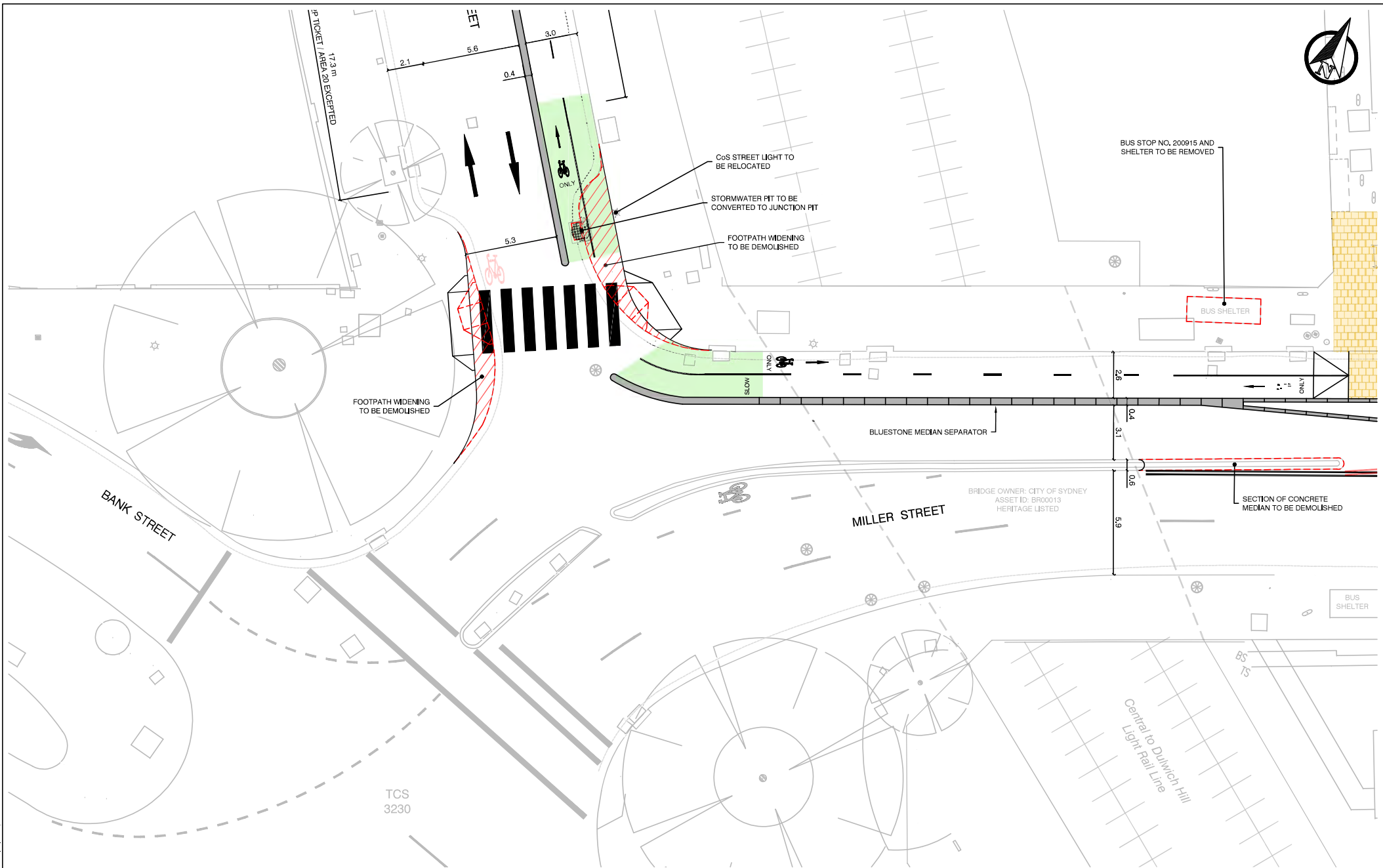
CONTINUES ON CONCEPT PLAN 2

EXPLOTTED BY : JUSTIN MURPHY DATED 18.12.2019 , CITY OF SYDNEY




					Project: SAUNDERS & MILLER STREETS, PYRMONT WALKING & CYCLING IMPROVEMENTS				CITY OF SYDNEY 			
					Drawing Title: SAUNDERS STREET 'YIELD STREET' CONCEPT PLAN 3				PRELIMINARY ONLY NOT TO BE USED FOR CONSTRUCTION		Issue	1
									CAMS Job No. 10317983			
10.12.2019	1	JM	Saunders Street 'Yield Street' design issued for review		JN	Designed: JM	Checked: JN	SCALE: 1:200	PAPER: A3	Drawing No. E3-18/1576		Sheet No. 5 OF 25
Date	No.	By	Amendments		Checked	Drawn: JM	Approved: JN					

FILE LOCATION : \\THIFIL32K\units-w\City Community & Cultural Services\City Infrastructure\Design\CWP\Cycling\Pymont\_Miller & Saunders Streets\CAD\Yield Street\Pymont\_Miller & Saunders Streets - Yield Street.dwg



CONTINUES ON CONCEPT PLAN 5

PLOTTED BY: JUSTIN MURPHY DATED: 15.12.2019 CITY OF SYDNEY



				Project: SAUNDERS & MILLER STREETS, PYRMONT WALKING & CYCLING IMPROVEMENTS				CITY OF SYDNEY	
				Drawing Title: SAUNDERS STREET 'YIELD STREET' CONCEPT PLAN 4				PRELIMINARY ONLY NOT TO BE USED FOR CONSTRUCTION	
				CAMS Job No. 10317983				Issue 1	
				Drawing No. E3-18/1576				Sheet No. 6 OF 25	
15.12.2019	1	JM	Saunders Street 'Yield Street' design issued for review	JN	Designed: JM	Checked: JN	SCALE: 1:200	PAPER: A3	
Date	No.	By	Amendments	Chkd	Drawn: JM	Approved: JN			



JONES STREET

102  
The Palladium

MILLER STREET

Made in Italy restaurant


MILLER LANE

PARKING METRE TO BE REMOVED


PROPOSED AT GRADE  
PEDESTRIAN CROSSING

PROPOSED KERB EXTENSION  
/ FOOTPATH WIDENING

BUS STOP NO. 200929 AND  
SHELTER TO BE RETAINED



FILE LOCATION : \\FH\FIL32K\units-w\City Community & Cultural Services\City Infrastructure\Design\OWP\Cycling\Pymont\_Miller & Saunders Streets\CAD\Yield Street\Pymont\_Miller & Saunders Streets - Yield Street.dwg

					Project: SAUNDERS & MILLER STREETS, PYRMONT WALKING & CYCLING IMPROVEMENTS				CITY OF SYDNEY 		Issue <b>1</b>
					Drawing Title:				PRELIMINARY ONLY NOT TO BE USED FOR CONSTRUCTION		
									CAMS Job No. 10317983		
									Drawing No. E3-18/1576		
									Sheet No. 7 OF 25		
15.12.2019	1	JM	Saunders Street 'Yield Street' design issued for review	JN	Designed: JM	Checked: JN	SCALE: 1:200	PAPER: A3			
Date	No.	By	Amendments	Chkd	Drawn: JM	Approved: JN					

CONTINUES ON CONCEPT PLAN 4

PLOTTED BY: J. SMITH MURPHY DATED: 15/12/2019 CITY OF SYDNEY

CONTINUES ON CONCEPT PLAN 6



Mixed use development under construction  
32 residential dwellings over four levels  
D/2016/562

108-114

Right of  
Way  
Easement

Sushi Zorizo

NEW BUS STOP ISLAND  
WITH BUS SHELTER

108-114

Concrete driveway Concrete driveway

MOUNT STREET

104  
Richmont

Ministry of Coffee

Asphalt driveway

104  
Richmont


ONLY


MILLER STREET

SEE SHEET 16 FOR  
CROSS SECTION DETAILS

BULWARA ROAD

63 - 79  
Supa IGA Supermarket



					Project: SAUNDERS & MILLER STREETS, PYRMONT WALKING & CYCLING IMPROVEMENTS			CITY OF SYDNEY 		
					Drawing Title: CONCEPT PLAN 6			PRELIMINARY ONLY NOT TO BE USED FOR CONSTRUCTION		Issue 1
								CAMS Job No, 10317983		
18.12.2019	1	JM	Saunders Street 'Yield Street' design issued for review	JN	Designed: JM	Checked: JN	SCALE: 1:200	PAPER: A3	Drawing No, E3-18/1576	
Date	No.	By	Amendments	Chkd	Drawn: JM	Approved: JN			Sheet No, 8 OF 25	


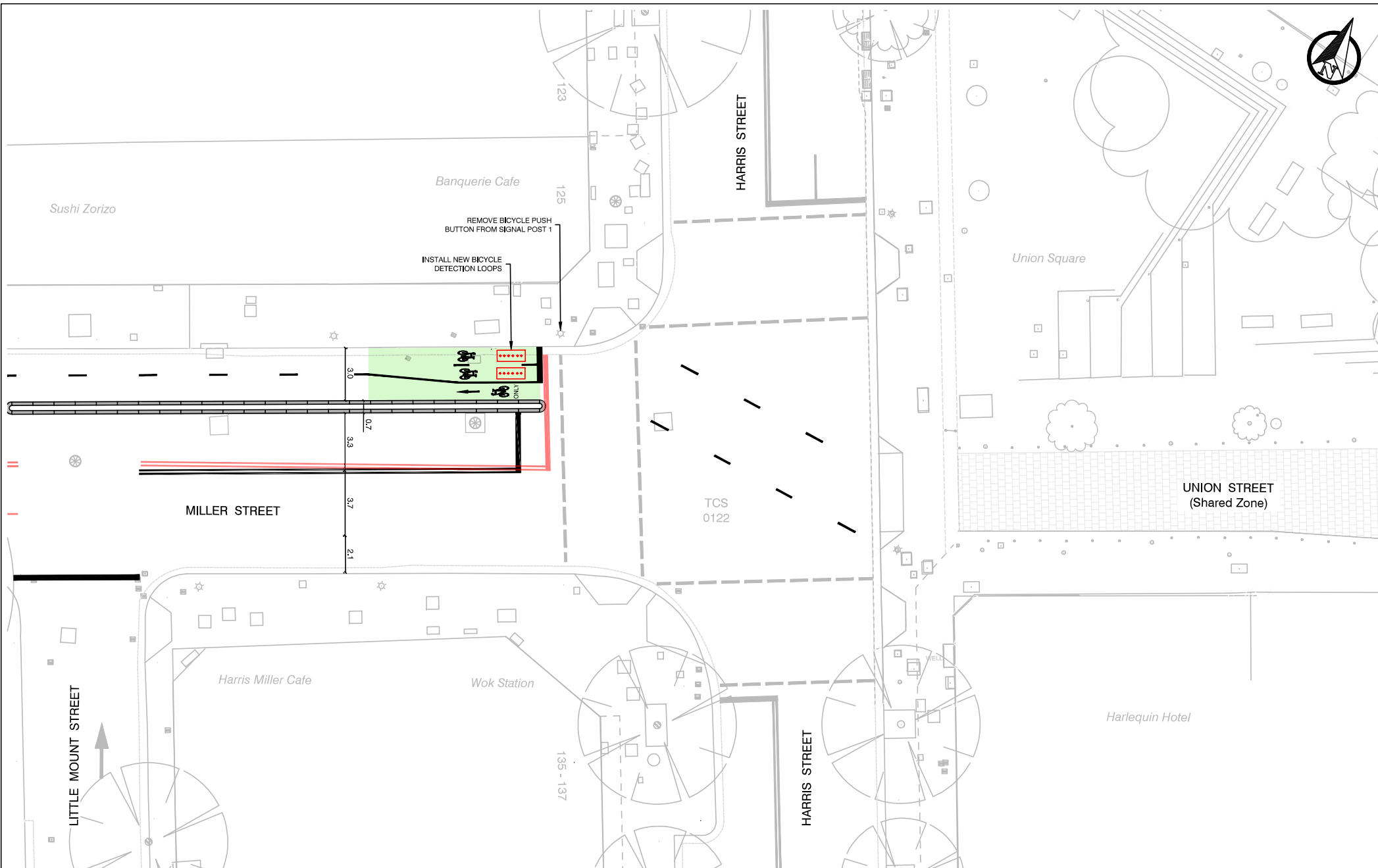



CONTINUES ON CONCEPT PLAN 6

PLOTTED BY: JIM MURPHY DATED: 15/12/2019 CITY OF SYDNEY



FILE LOCATION : \\114-FR-32KUnits-w\City Community & Cultural Services\City Infrastructure\Design\OWP\Cycling\Pymont\_Miller & Saunders Streets\CAD\Yield Street\Pymont\_Miller & Saunders Streets - Yield Street.dwg



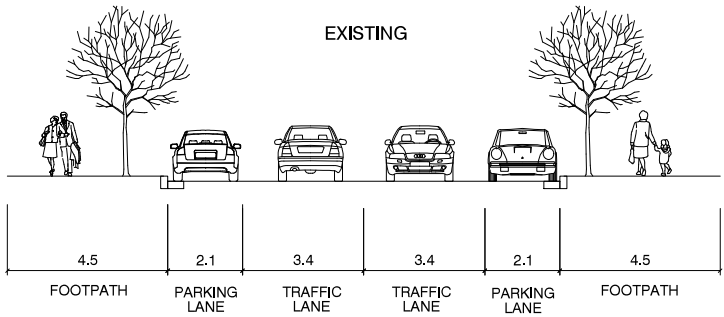
				Project: SAUNDERS & MILLER STREETS, PYRMONT WALKING & CYCLING IMPROVEMENTS				CITY OF SYDNEY 			
				Drawing Title:  CONCEPT PLAN 7				PRELIMINARY ONLY NOT TO BE USED FOR CONSTRUCTION			
								Issue 1			
								CAMS Job No. 10317983			
15/12/2019 1 J.M. Saunders Street "field Street" design issued for review J.N.				Designed: J.M.		Checked: J.N.		SCALE:  1:200		PAPER:  A3	
Date No. By Amendments Checkd Drawn: J.M. Approved: J.N.								Drawing No. E3-18/1576		Sheet No. 9 OF 25	

TYPICAL CROSS SECTIONS

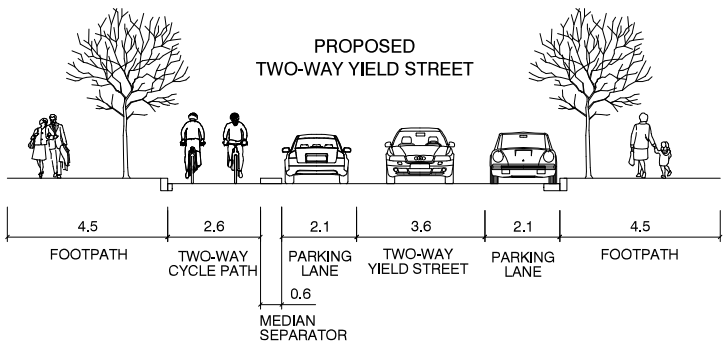
SAUNDERS STREET

11.0 m WIDE KERB TO KERB  
20.0 m WIDE ROAD RESERVE

EXISTING



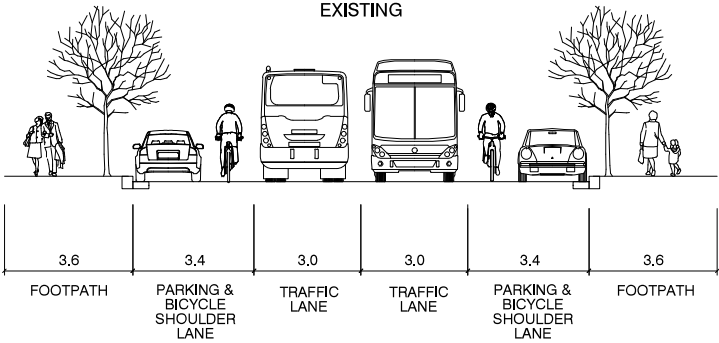
PROPOSED  
TWO-WAY YIELD STREET



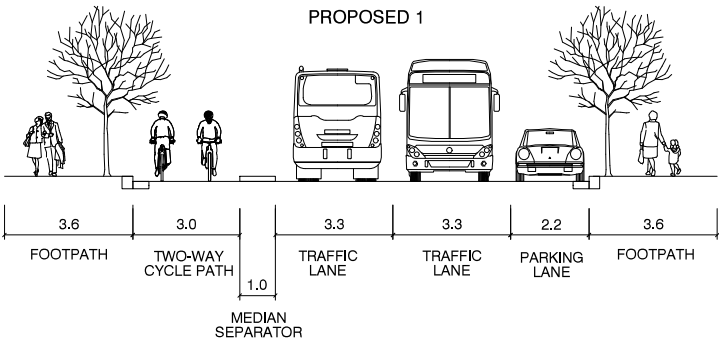
MILLER STREET

12.8 m WIDE KERB TO KERB  
20.0 m WIDE ROAD RESERVE


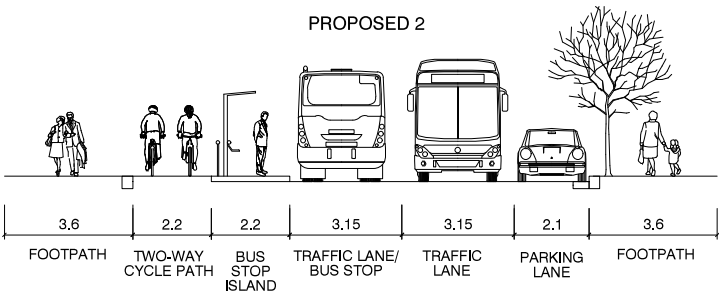
EXISTING



PROPOSED 1



PROPOSED 2



				Project: SAUNDERS & MILLER STREETS, PYRMONT WALKING & CYCLING IMPROVEMENTS				CITY OF SYDNEY	
				Drawing Title: TYPICAL CROSS SECTIONS				PRELIMINARY ONLY NOT TO BE USED FOR CONSTRUCTION	
				16.12.2019 1 JM Saunders Street 'Yield Street' design issued for review JN				CAMS Job No. 10317983	
				Date No. By Amendments Chkd Drawn: JM Approved: JN				Drawing No. E3-18/1576	
				SCALE: 1:150 PAPER: A3				Sheet No. 10 OF 25	



## LEGEND

### STANDARD PARKING SPACES

- EXISTING PARKING SPACES TO BE REMOVED (-16)
- NEW ON-STREET PARKING SPACES TO BE CREATED (4)

### PART-TIME LOADING ZONE SPACES (STANDARD PARKING SPACES OUTSIDE OF LOADING TIMES)

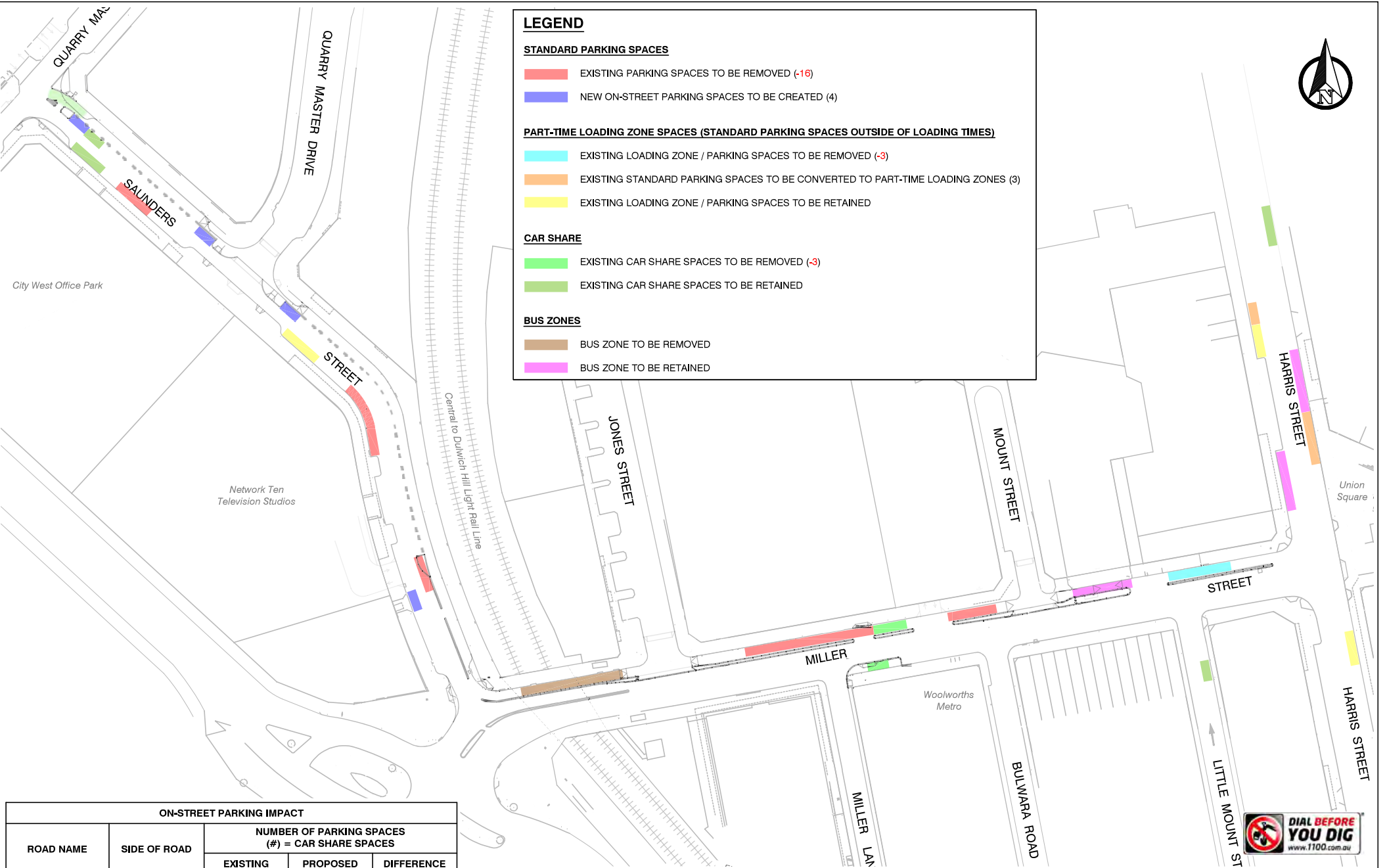
- EXISTING LOADING ZONE / PARKING SPACES TO BE REMOVED (-3)
- EXISTING STANDARD PARKING SPACES TO BE CONVERTED TO PART-TIME LOADING ZONES (3)
- EXISTING LOADING ZONE / PARKING SPACES TO BE RETAINED

### CAR SHARE

- EXISTING CAR SHARE SPACES TO BE REMOVED (-3)
- EXISTING CAR SHARE SPACES TO BE RETAINED


### BUS ZONES

- BUS ZONE TO BE REMOVED
- BUS ZONE TO BE RETAINED



### ON-STREET PARKING IMPACT

ROAD NAME	SIDE OF ROAD	NUMBER OF PARKING SPACES (#) = CAR SHARE SPACES		
		EXISTING	PROPOSED	DIFFERENCE
SAUNDERS STREET	NORTHERN	22 (1)	23 (1)	1
	SOUTHERN	19 (2)	14 (2)	-5
MILLER STREET	NORTHERN	13 (2)	0	-13 (-2)
	SOUTHERN	19 (1)	18	-1 (-1)
TOTAL		73 (6)	55 (3)	-18 (-3)



Project: SAUNDERS & MILLER STREETS, PYRMONT WALKING & CYCLING IMPROVEMENTS				CITY OF SYDNEY	
Drawing Title: PARKING CHANGES				PRELIMINARY ONLY NOT TO BE USED FOR CONSTRUCTION	
18.12.2019 1 JM Saunders Street 'Yield Street' design issued for review JN				CAMS Job No. 10317983	
Date No. By Amendments Chkd				Drawing No. E3-18/1576	
Designed: JM Checked: JN SCALE: 1:1000 PAPER: A3				Sheet No. 11 OF 25	
Drawn: JM Approved: JN					

