









### LEGEND

-  DRIVEWAY existing
-  DRIVEWAY access / egress
-  GENERAL TRAFFIC southbound
-  GENERAL TRAFFIC westbound
-  GENERAL TRAFFIC eastbound
-  GENERAL TRAFFIC northbound
-  PEDESTRIAN AREA planned
-  PEDESTRIAN AREA existing

22/05/2023 09:58:14 AM C:\CITYDESIGN\Projects\George Street North\Map\Map\_066\_LAP\_Preliminary\_Stage1B.dwg User: mscs001

Revisions		
No.	Date	Description
A	22.05.2023	FOR REVIEW.

Drawings that do not show status have not been verified by City Design and are not to be used for any purpose other than for preliminary information. Do not scale off drawings. Use figured dimensions only. Verify all dimensions on site before commencing work and refer any discrepancies to City Design. © Copyright The information contained in this drawing remains the property of City Design and is not to be reused or copied without permission.

**Designer**  
 City of Sydney  
 City Design Unit

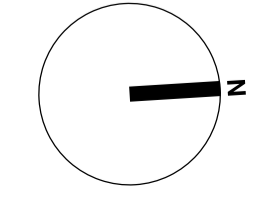
**Project**  
 George Street North  
 Pedestrianisation

Town Hall House  
 456 Kent Street  
 GPO Box 1591  
 Sydney NSW 2001  
 Telephone 02 9355 9333  
 www.cityofsydney.nsw.gov.au



**Drawing**  
 LOCAL ACCESS PLAN  
 STAGE 1B

**Drawing Status**  
**PRELIMINARY**



Scale	Sheet Size	Sheet	Issue
1:1500	A1	01 of 01	A

Drawing Number	
MAP-066	