









LEGEND

-  DRIVEWAY existing
-  DRIVEWAY access / egress
-  GENERAL TRAFFIC southbound
-  GENERAL TRAFFIC westbound
-  GENERAL TRAFFIC eastbound
-  GENERAL TRAFFIC northbound
-  PEDESTRIAN AREA new
-  HUNTER STREET temporary closure Metro delivery coordination

No.	Date	Description
A	23.09.2022	FOR REVIEW.
B	26.09.2022	FOR REVIEW.
C	10.10.2022	FOR REVIEW.
D	17.11.2022	FOR REVIEW.

Drawings that do not show status have not been verified by City Design and are not to be used for any purpose other than for preliminary information. Do not scale off drawings. Use figured dimensions only. Verify all dimensions on site before commencing work and refer any discrepancies to City Design.
 © Copyright
 The information contained in this drawing remains the property of City Design and is not to be reused or copied without permission.

Designer
City of Sydney
 City Design Unit

Town Hall House
 456 Kent Street
 GPO Box 1591
 Sydney NSW 2001
 Telephone 02 9355 9333
 www.cityofsydney.nsw.gov.au

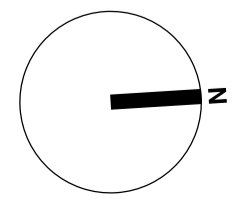


Project
George Street North
 Pedestrianisation

Project No.
C33038

Drawing
 LOCAL ACCESS PLAN
 TEMPORARY CLOSURE

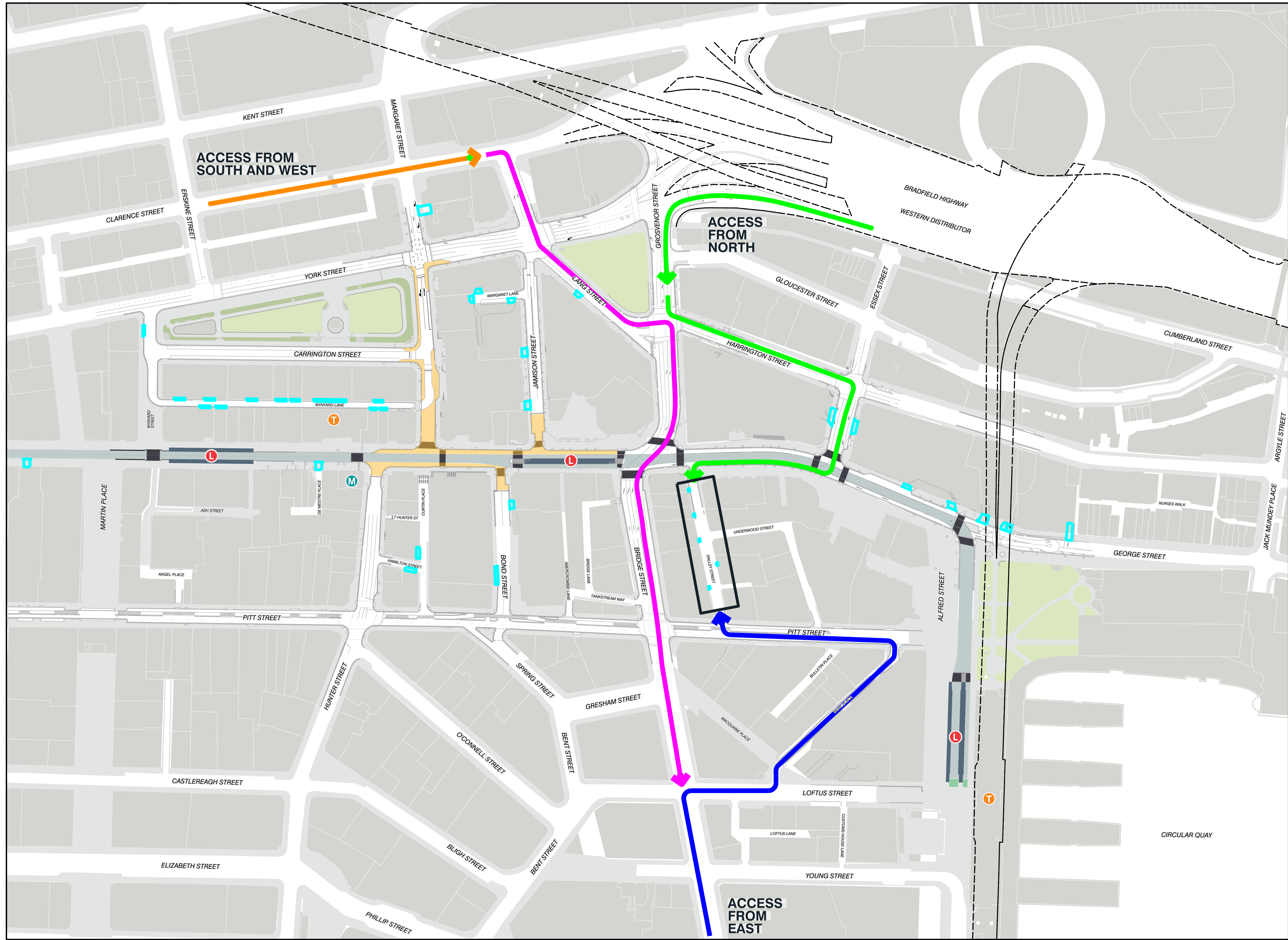
Drawing Status
PRELIMINARY









Scale	Sheet Size	Sheet	Issue
1:1500	A1	01 of 01	D

Drawing Number
 MAP-004

© City of Sydney 2022. All rights reserved. This drawing is the property of the City of Sydney and is not to be used for any purpose other than for preliminary information. Do not scale off drawings. Use figured dimensions only. Verify all dimensions on site before commencing work and refer any discrepancies to City Design.



LEGEND

-  LOCAL ACCESS southbound
-  LOCAL ACCESS westbound
-  LOCAL ACCESS eastbound
-  LOCAL ACCESS northbound
-  PEDESTRIAN AREA new
-  DESTINATION

© City of Sydney 2022. All rights reserved. This drawing is the property of the City of Sydney and is not to be reproduced without permission.

Revisions	No.	Date	Description
	A	20.12.2022	FOR REVIEW.

Drawings that do not show status have not been verified by City Design and are not to be used for any purpose other than for preliminary information. Do not scale off drawings. Use figured dimensions only. Verify all dimensions on site before commencing work and refer any discrepancies to City Design. © Copyright The information contained in this drawing remains the property of City Design and is not to be reused or copied without permission.

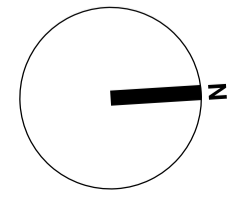
Designer
City of Sydney
 City Design Unit

Town Hall House
 456 Kent Street
 GPO Box 1591
 Sydney NSW 2001
 Telephone 02 9355 9333
 www.cityofsydney.nsw.gov.au



Project
George Street North
 Pedestrianisation

Project No.
C33038

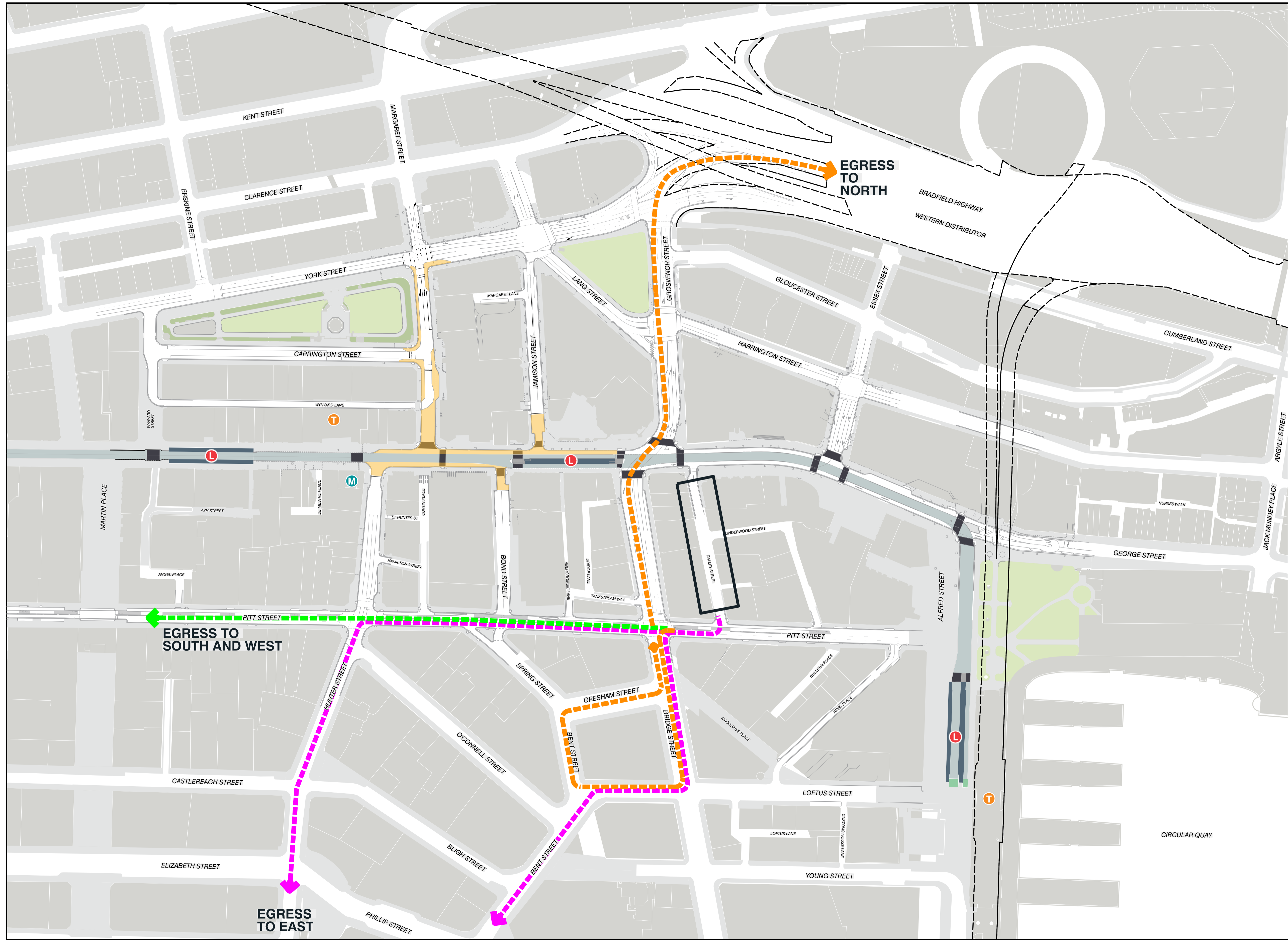


Drawing
 LOCAL ACCESS PLAN
 TEMP CLOSURE - DALLEY STREET ACCESS

Drawing Status
PRELIMINARY

Scale 1:1500 | Sheet Size A1 | Sheet 01 of 01 | Issue A

Drawing Number
 MAP-040



LEGEND

- TRAFFIC EGRESS southbound
- TRAFFIC EGRESS westbound
- TRAFFIC EGRESS eastbound
- TRAFFIC EGRESS northbound
- PEDESTRIAN AREA new
- ORIGIN

© City of Sydney 2022. All rights reserved. This drawing is the property of the City of Sydney and is not to be reproduced without permission.

Revisions	No.	Date	Description
	A	20.12.2022	FOR REVIEW.

Drawings that do not show status have not been verified by City Design and are not to be used for any purpose other than for preliminary information. Do not scale off drawings. Use figured dimensions only. Verify all dimensions on site before commencing work and refer any discrepancies to City Design. © Copyright The information contained in this drawing remains the property of City Design and is not to be reused or copied without permission.

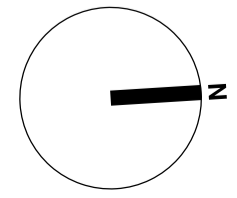
Designer
City of Sydney
 City Design Unit

Town Hall House
 456 Kent Street
 GPO Box 1591
 Sydney NSW 2001
 Telephone 02 9355 9333
 www.cityofsydney.nsw.gov.au



Project
George Street North
 Pedestrianisation

Project No.
C33038

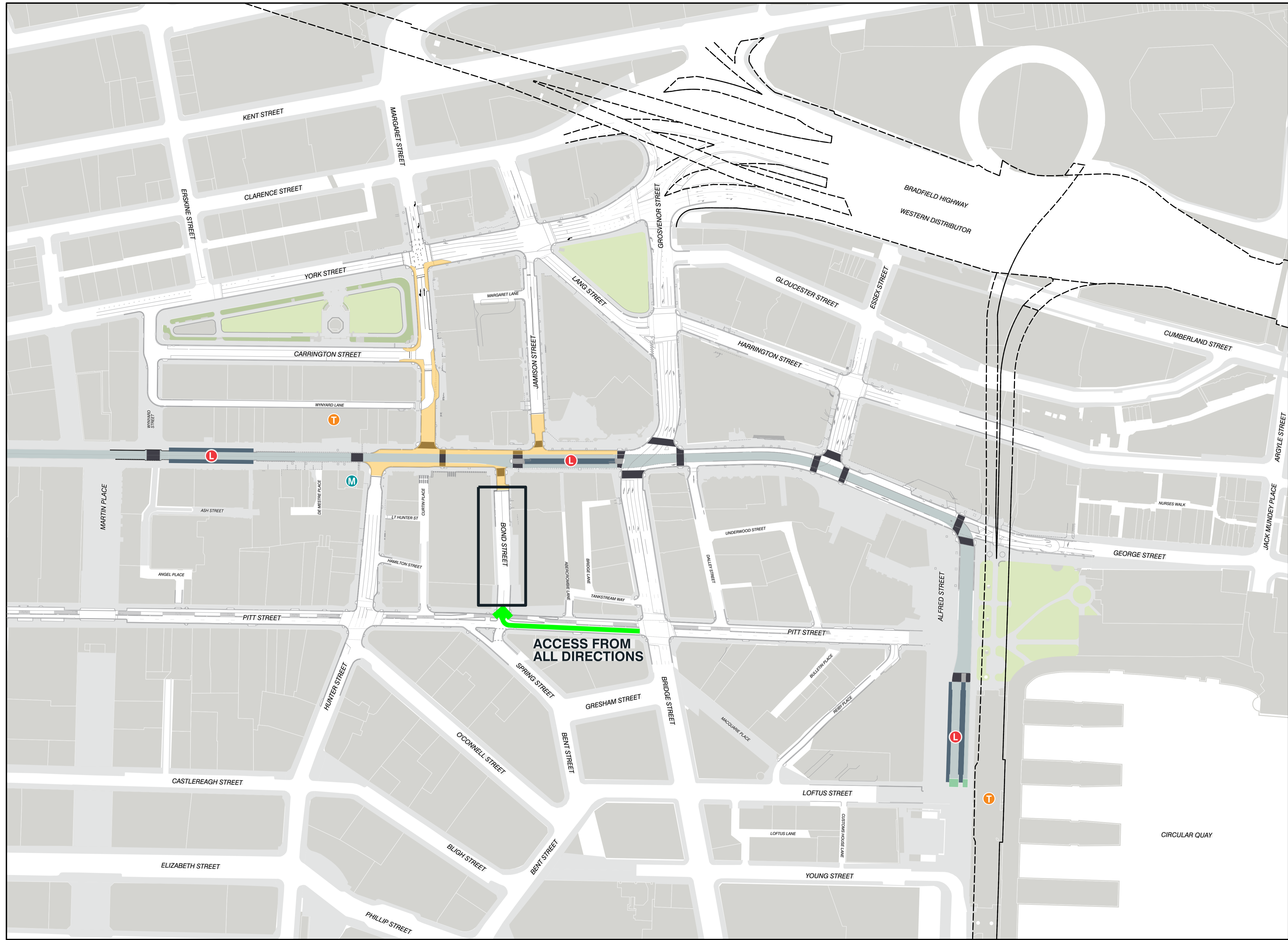


Drawing
 LOCAL ACCESS PLAN
 TEMP CLOSURE - DALLEY STREET EGRESS







Drawing Status
PRELIMINARY

Scale	Sheet Size	Sheet	Issue
1:1500	A1	01 of 01	A

Drawing Number
 MAP-041



LEGEND

-  LOCAL ACCESS southbound
-  LOCAL ACCESS westbound
-  LOCAL ACCESS eastbound
-  LOCAL ACCESS northbound
-  PEDESTRIAN AREA new
-  DESTINATION

© City of Sydney 2022. All rights reserved. This drawing is the property of the City of Sydney and is not to be reproduced without permission.

Revisions	No.	Date	Description
	A	20.12.2022	FOR REVIEW.

Drawings that do not show status have not been verified by City Design and are not to be used for any purpose other than for preliminary information. Do not scale off drawings. Use figured dimensions only. Verify all dimensions on site before commencing work and refer any discrepancies to City Design. © Copyright The information contained in this drawing remains the property of City Design and is not to be reused or copied without permission.

Designer
City of Sydney
 City Design Unit

Town Hall House
 456 Kent Street
 GPO Box 1591
 Sydney NSW 2001
 Telephone 02 9355 9333
 www.cityofsydney.nsw.gov.au

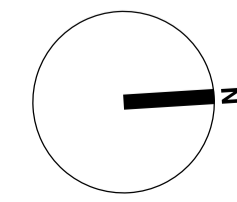


Project
George Street North
Pedestrianisation

Project No.
C33038

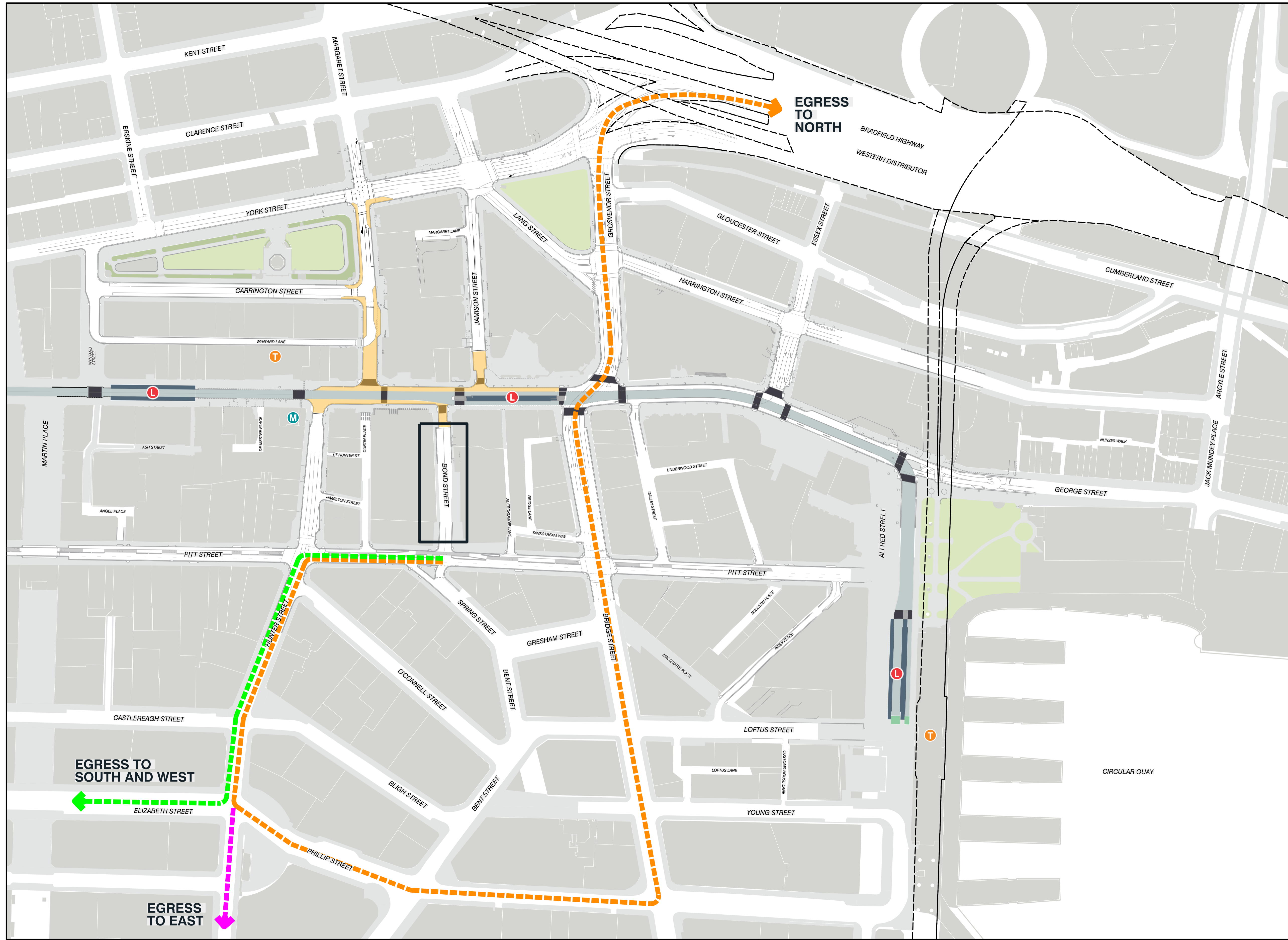
Drawing
 LOCAL ACCESS PLAN
 TEMP CLOSURE - BOND STREET ACCESS

Drawing Status
PRELIMINARY









Scale	Sheet Size	Sheet	Issue
1:1500	A1	01 of 01	A

Drawing Number
 MAP-042



LEGEND

-  TRAFFIC EGRESS southbound
-  TRAFFIC EGRESS westbound
-  TRAFFIC EGRESS eastbound
-  TRAFFIC EGRESS northbound
-  PEDESTRIAN AREA new
-  ORIGIN

Revisions		
No.	Date	Description
A	20.12.2022	FOR REVIEW.

Drawings that do not show status have not been verified by City Design and are not to be used for any purpose other than for preliminary information. Do not scale off drawings. Use figured dimensions only. Verify all dimensions on site before commencing work and refer any discrepancies to City Design.
 © Copyright The information contained in this drawing remains the property of City Design and is not to be reused or copied without permission.

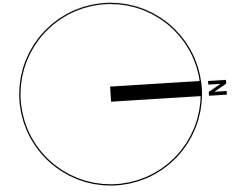
Designer
City of Sydney
 City Design Unit

Town Hall House
 456 Kent Street
 GPO Box 1591
 Sydney NSW 2001
 Telephone 02 9355 9333
 www.cityofsydney.nsw.gov.au



Project
George Street North
 Pedestrianisation

Project No.
C33038

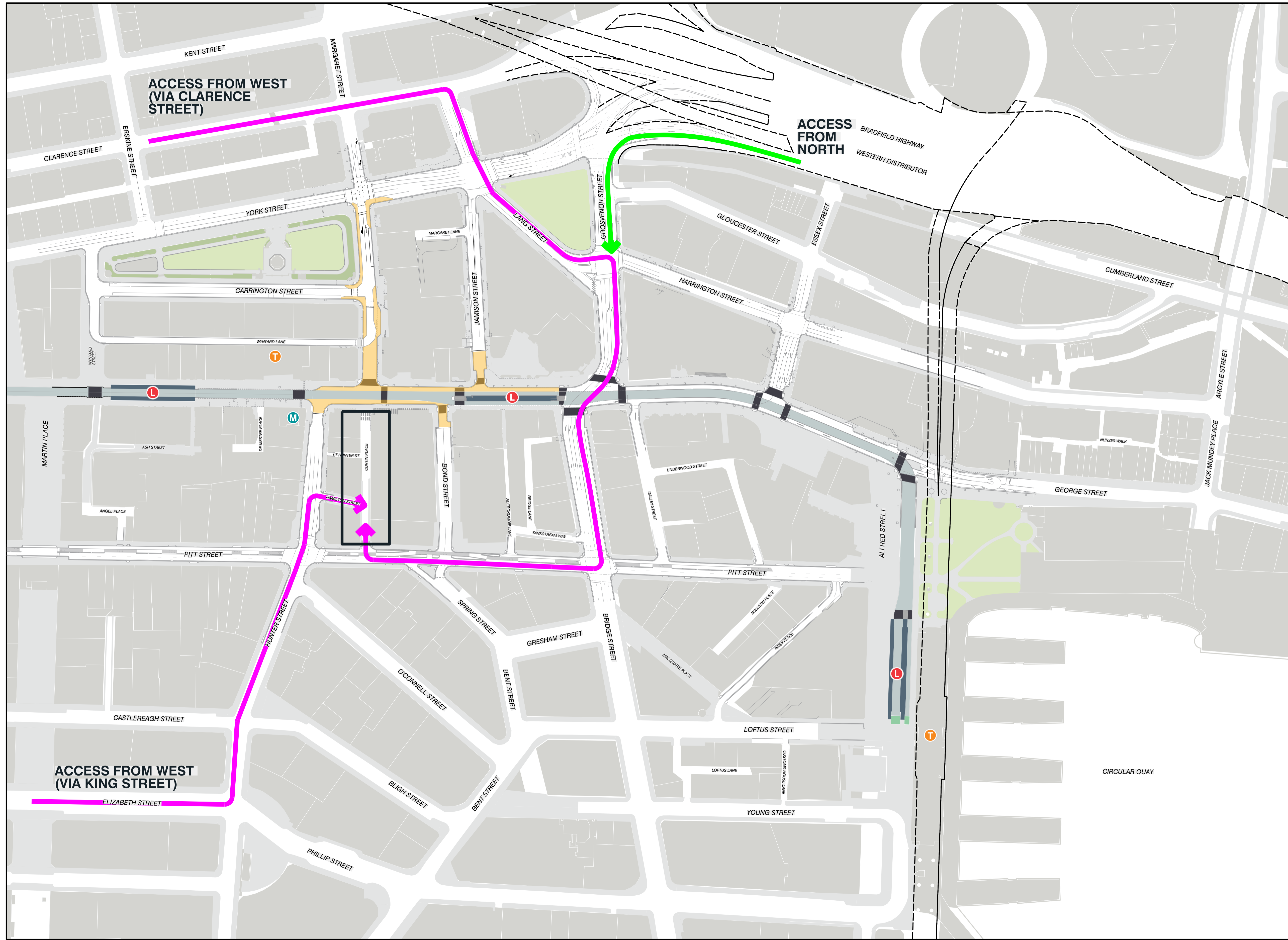


Drawing
 LOCAL ACCESS PLAN
 TEMP CLOSURE - BOND STREET EGRESS







Drawing Status
PRELIMINARY

Scale 1:1500	Sheet Size A1	Sheet 01 of 01	Issue A
-----------------	------------------	-------------------	------------

Drawing Number
MAP-043



LEGEND

-  LOCAL ACCESS southbound
-  LOCAL ACCESS westbound
-  LOCAL ACCESS eastbound
-  LOCAL ACCESS northbound
-  PEDESTRIAN AREA new
-  DESTINATION

20/12/2022 11:41:48 AM D:\CTDESIGN\Projects\George Street North Pedestrianisation\Drawings\Map044_LAP_Review_Curtin Place Access.dwg User: msc0047
 P:\CITY OF SYDNEY\Projects\George Street North Pedestrianisation\Drawings\Map044_LAP_Review_Curtin Place Access.dwg User: msc0047

Revisions		
No.	Date	Description
A	20.12.2022	FOR REVIEW.

Drawings that do not show status have not been verified by City Design and are not to be used for any purpose other than for preliminary information. Do not scale off drawings. Use figured dimensions only. Verify all dimensions on site before commencing work and refer any discrepancies to City Design. © Copyright The information contained in this drawing remains the property of City Design and is not to be reused or copied without permission.

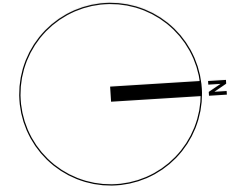
Designer
City of Sydney
 City Design Unit

Town Hall House
 456 Kent Street
 GPO Box 1591
 Sydney NSW 2001
 Telephone 02 9395 9333
 www.cityofsydney.nsw.gov.au



Project
George Street North
 Pedestrianisation

Project No.
C33038

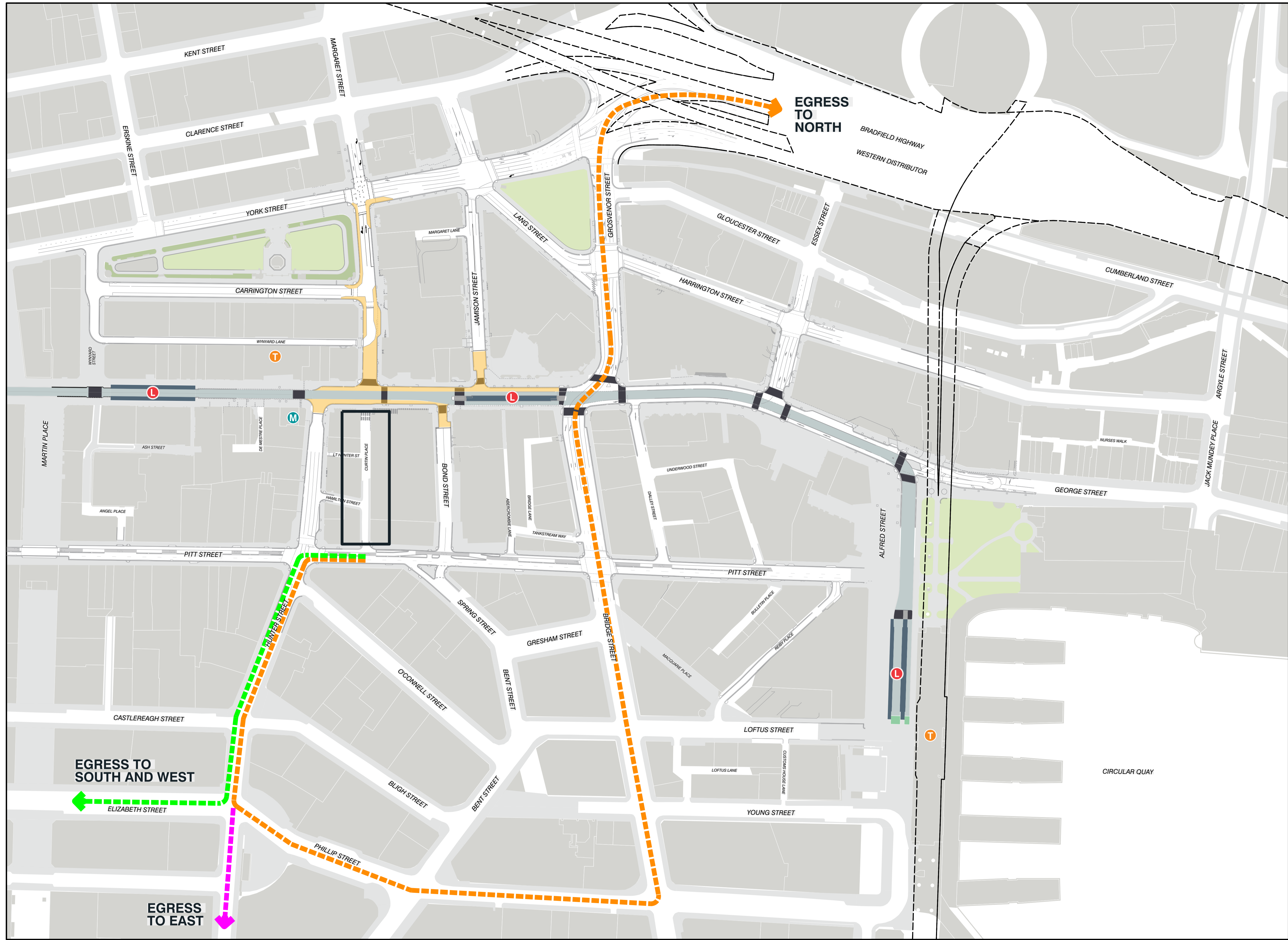


Drawing
 LOCAL ACCESS PLAN
 TEMP CLOSURE - CURTIN PLACE ACCESS







Drawing Status
PRELIMINARY

Scale 1:1500	Sheet Size A1	Sheet 01 of 01	Issue A
-----------------	------------------	-------------------	------------

Drawing Number
 MAP-044



LEGEND

-  TRAFFIC EGRESS southbound
-  TRAFFIC EGRESS westbound
-  TRAFFIC EGRESS eastbound
-  TRAFFIC EGRESS northbound
-  PEDESTRIAN AREA new
-  ORIGIN

City of Sydney, 2022. All rights reserved. This drawing is the property of City Design and is not to be used for any purpose other than for preliminary information. Do not scale off drawings. Use figured dimensions only. Verify all dimensions on site before commencing work and refer any discrepancies to City Design. © Copyright The information contained in this drawing remains the property of City Design and is not to be reused or copied without permission.

Revisions		
No.	Date	Description
A	20.12.2022	FOR REVIEW.

Drawings that do not show status have not been verified by City Design and are not to be used for any purpose other than for preliminary information. Do not scale off drawings. Use figured dimensions only. Verify all dimensions on site before commencing work and refer any discrepancies to City Design. © Copyright The information contained in this drawing remains the property of City Design and is not to be reused or copied without permission.

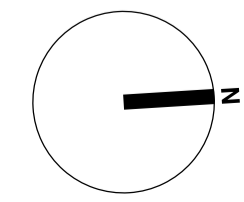
Designer
City of Sydney
 City Design Unit

Town Hall House
 456 Kent Street
 GPO Box 1591
 Sydney NSW 2001
 Telephone 02 9395 9333
 www.cityofsydney.nsw.gov.au



Project
George Street North
 Pedestrianisation

Project No.
C33038

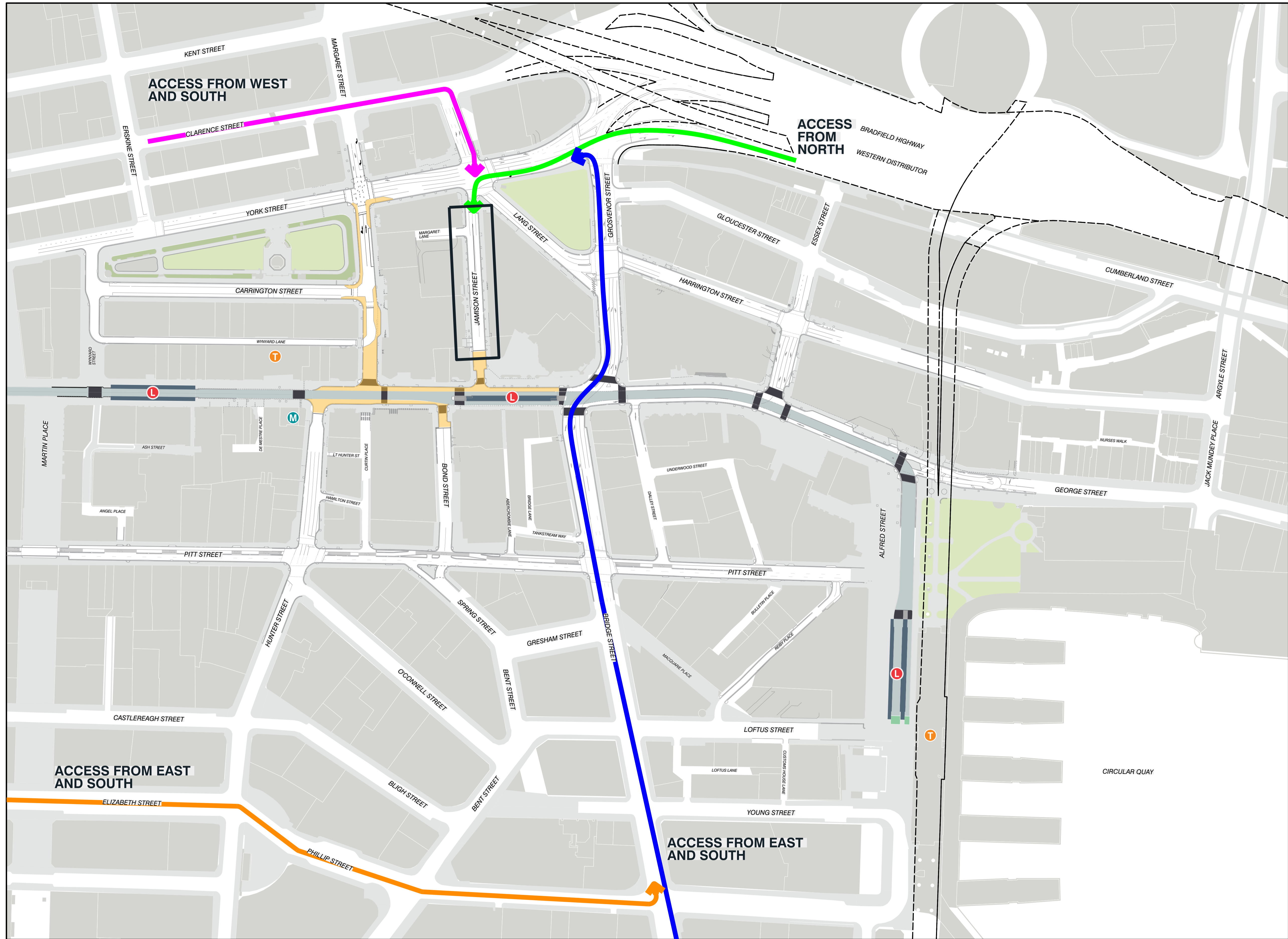


Drawing
 LOCAL ACCESS PLAN
 TEMP CLOSURE - CURTIN PLACE EGRESS







Drawing Status
PRELIMINARY

Scale 1:1500	Sheet Size A1	Sheet 01 of 01	Issue A
-----------------	------------------	-------------------	------------

Drawing Number
 MAP-045



LEGEND

-  LOCAL ACCESS southbound
-  LOCAL ACCESS westbound
-  LOCAL ACCESS eastbound
-  LOCAL ACCESS northbound
-  PEDESTRIAN AREA new
-  DESTINATION

City of Sydney, 2022. All rights reserved. This drawing is the property of the City of Sydney and is not to be reproduced without permission.

Revisions	No.	Date	Description
	A	20.12.2022	FOR REVIEW.

Drawings that do not show status have not been verified by City Design and are not to be used for any purpose other than for preliminary information. Do not scale off drawings. Use figured dimensions only. Verify all dimensions on site before commencing work and refer any discrepancies to City Design. © Copyright The information contained in this drawing remains the property of City Design and is not to be reused or copied without permission.

Designer
 City of Sydney
 City Design Unit

Project
 George Street North
 Pedestrianisation

Town Hall House
 456 Kent Street
 GPO Box 1591
 Sydney NSW 2001
 Telephone 02 9395 9333
 www.cityofsydney.nsw.gov.au

Drawing
 LOCAL ACCESS PLAN
 TEMP CLOSURE - JAMISON STREET ACCESS

Drawing Status
PRELIMINARY

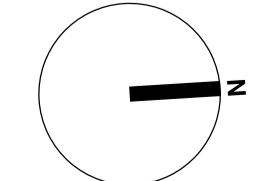
Scale
 1:1500

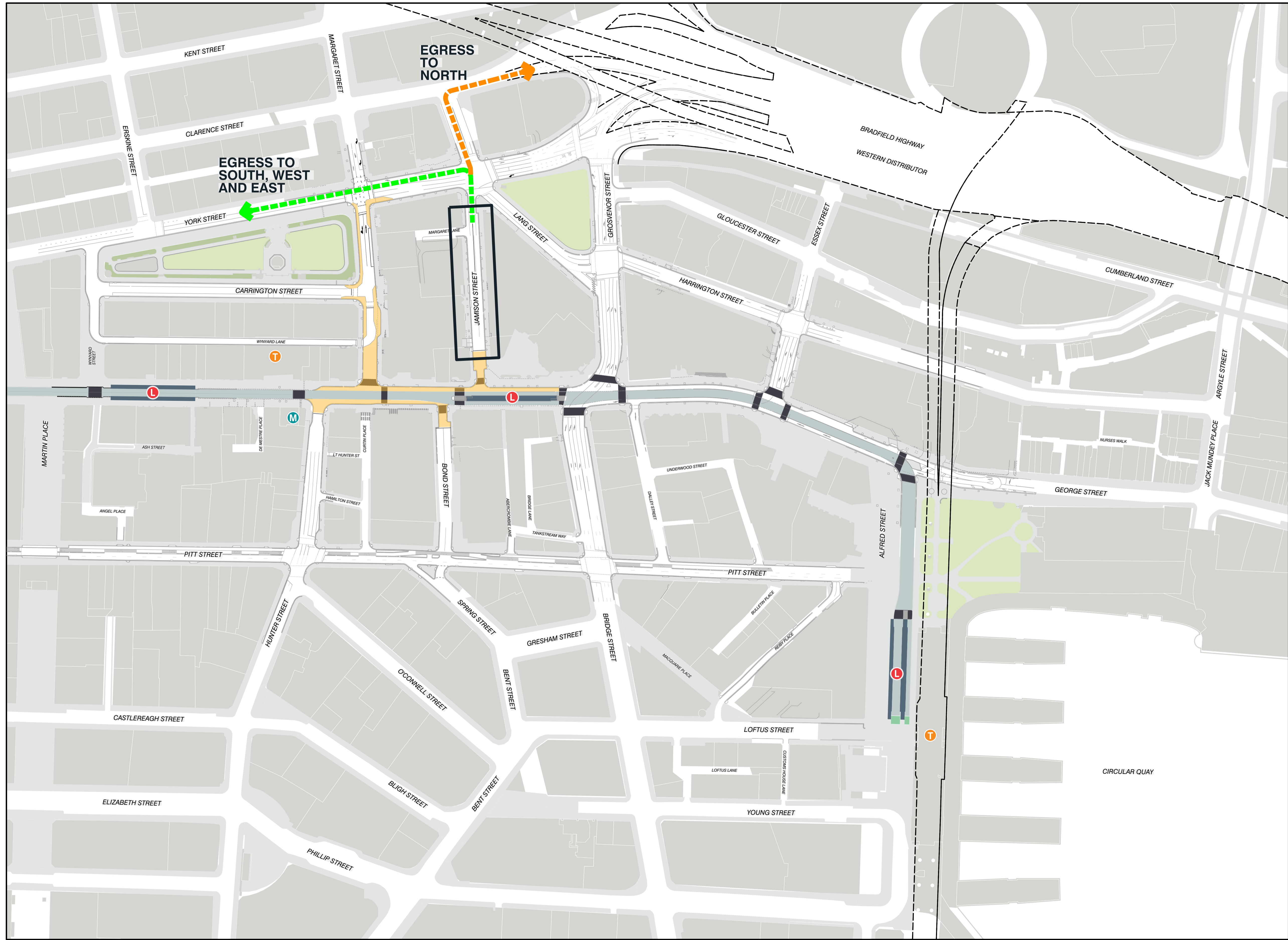
Sheet Size
 A1

Sheet
 01 of 01

Issue
 A

Drawing Number
 MAP-046





LEGEND

- TRAFFIC EGRESS southbound
- TRAFFIC EGRESS westbound
- TRAFFIC EGRESS eastbound
- TRAFFIC EGRESS northbound
- PEDESTRIAN AREA new
- ORIGIN

Revisions		
No.	Date	Description
A	20.12.2022	FOR REVIEW.

Drawings that do not show status have not been verified by City Design and are not to be used for any purpose other than for preliminary information. Do not scale off drawings. Use figured dimensions only. Verify all dimensions on site before commencing work and refer any discrepancies to City Design. © Copyright The information contained in this drawing remains the property of City Design and is not to be reused or copied without permission.

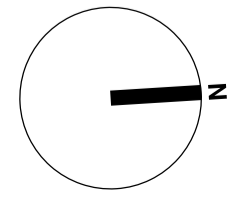
Designer
City of Sydney
 City Design Unit

Town Hall House
 456 Kent Street
 GPO Box 1591
 Sydney NSW 2001
 Telephone 02 9395 9333
 www.cityofsydney.nsw.gov.au



Project
George Street North
 Pedestrianisation

Project No.
C33038



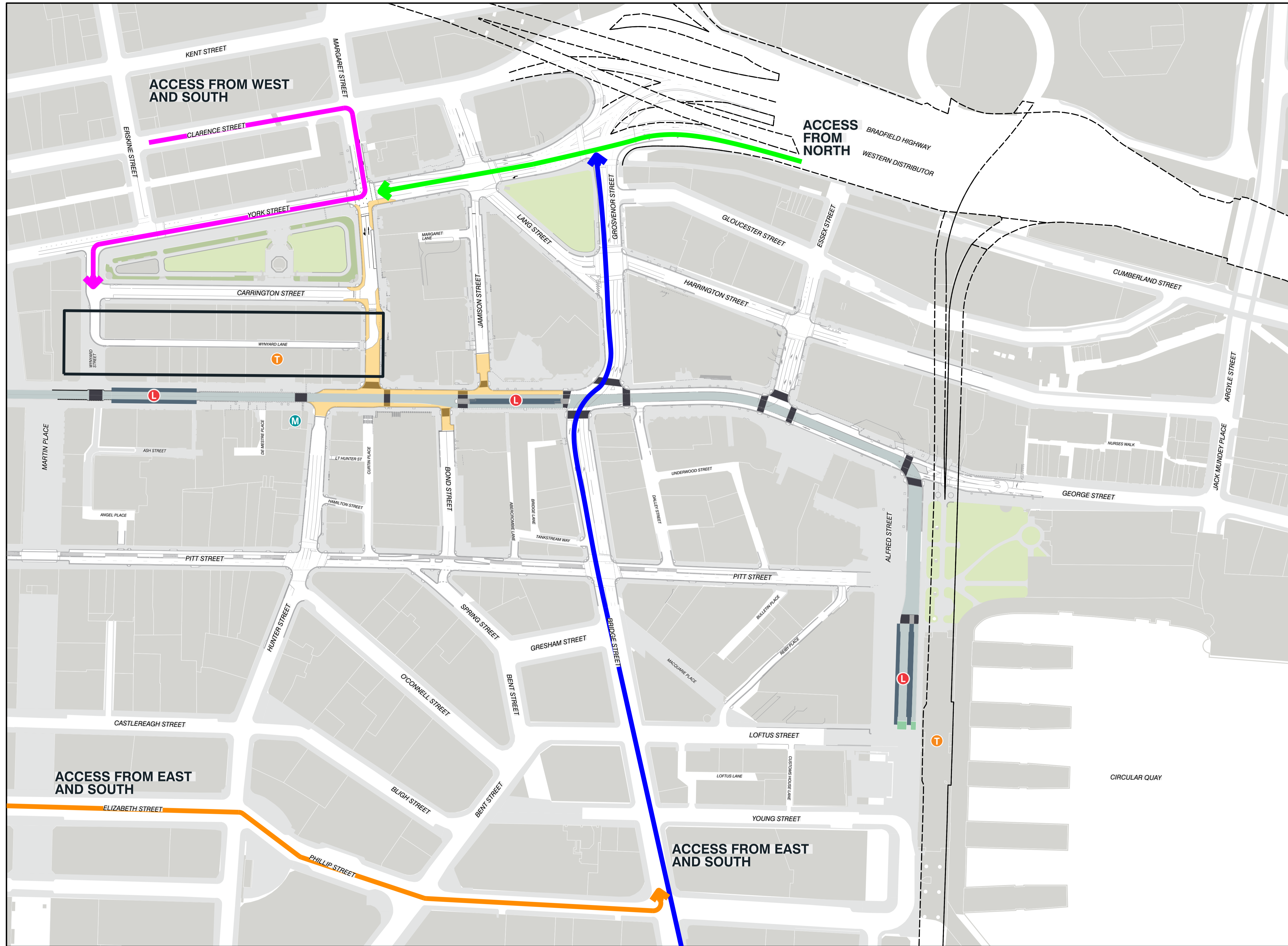
Drawing
 LOCAL ACCESS PLAN
 TEMP CLOSURE - JAMISON STREET EGRESS

Drawing Status
PRELIMINARY

Scale 1:1500	Sheet Size A1	Sheet 01 of 01	Issue A
-----------------	------------------	-------------------	------------

Drawing Number
 MAP-047

01/01/2023 11:42:01 AM D:\CTDESIGN\Projects\George Street North Pedestrianisation\Map047.dwg User: msc047
 01/01/2023 11:42:01 AM D:\CTDESIGN\Projects\George Street North Pedestrianisation\Map047.dwg User: msc047



LEGEND

- LOCAL ACCESS southbound
- LOCAL ACCESS westbound
- LOCAL ACCESS eastbound
- LOCAL ACCESS northbound
- PEDESTRIAN AREA new
- DESTINATION

01/12/2022 11:43:03 AM D:\CTDESIGN\Projects\George Street North Pedestrianisation\Map048.dwg
 User: City Design Unit
 Plot: MAP-048

Revisions		
No.	Date	Description
A	20.12.2022	FOR REVIEW.

Drawings that do not show status have not been verified by City Design and are not to be used for any purpose other than for preliminary information.
 Do not scale off drawings. Use figured dimensions only. Verify all dimensions on site before commencing work and refer any discrepancies to City Design.
 © Copyright
 The information contained in this drawing remains the property of City Design and is not to be reused or copied without permission.

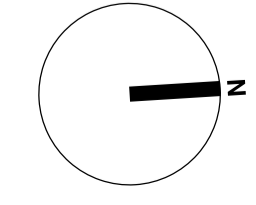
Designer
City of Sydney
 City Design Unit

Town Hall House
 456 Kent Street
 GPO Box 1591
 Sydney NSW 2001
 Telephone 02 9355 9333
 www.cityofsydney.nsw.gov.au



Project
George Street North
 Pedestrianisation

Project No.
C33038

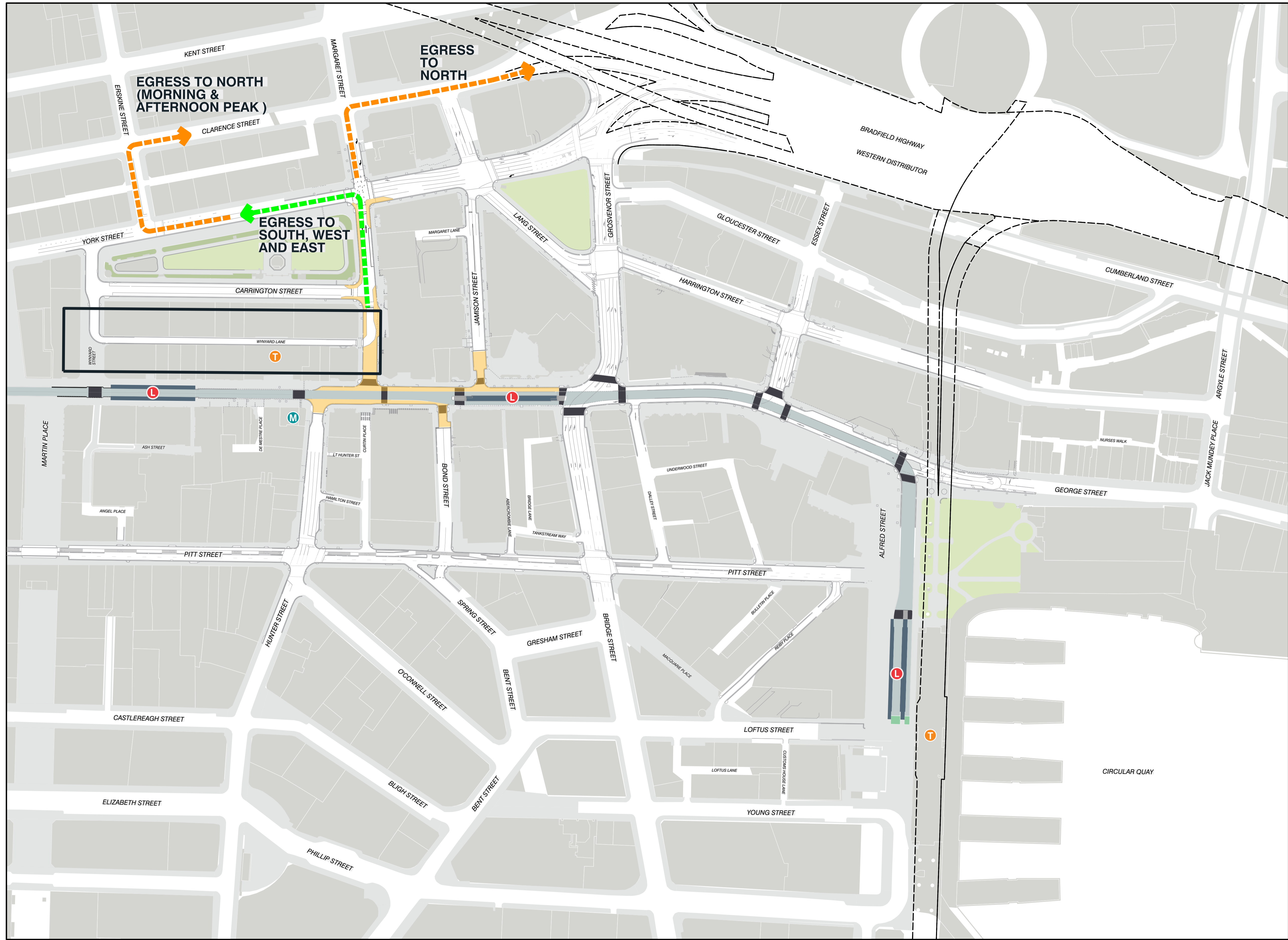


Drawing
 LOCAL ACCESS PLAN
 TEMP CLOSURE - WYNYRD LANE ACCESS

Drawing Status
PRELIMINARY

Scale	Sheet Size	Sheet	Issue
1:1500	A1	01 of 01	A

Drawing Number
 MAP-048



LEGEND

- TRAFFIC EGRESS southbound
- TRAFFIC EGRESS westbound
- TRAFFIC EGRESS eastbound
- TRAFFIC EGRESS northbound
- PEDESTRIAN AREA new
- ORIGIN

Revisions		
No.	Date	Description
A	20.12.2022	FOR REVIEW.

Drawings that do not show status have not been verified by City Design and are not to be used for any purpose other than for preliminary information. Do not scale off drawings. Use figured dimensions only. Verify all dimensions on site before commencing work and refer any discrepancies to City Design. © Copyright The information contained in this drawing remains the property of City Design and is not to be reused or copied without permission.

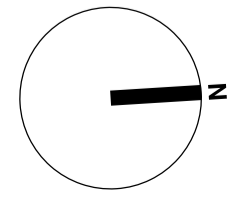
Designer
City of Sydney
 City Design Unit

Town Hall House
 456 Kent Street
 GPO Box 1591
 Sydney NSW 2001
 Telephone 02 9355 9333
 www.cityofsydney.nsw.gov.au



Project
George Street North
 Pedestrianisation

Project No.
C33038



Drawing
 LOCAL ACCESS PLAN
 TEMP CLOSURE - WYNARD LANE EGRESS

Drawing Status
PRELIMINARY

Scale 1:1500	Sheet Size A1	Sheet 01 of 01	Issue A
-----------------	------------------	-------------------	------------

Drawing Number
 MAP-049

© City of Sydney 2022. All rights reserved. This drawing is the property of the City of Sydney and is not to be used for any purpose other than for preliminary information. Do not scale off drawings. Use figured dimensions only. Verify all dimensions on site before commencing work and refer any discrepancies to City Design. © Copyright The information contained in this drawing remains the property of City Design and is not to be reused or copied without permission.