

Attachment D

**Appendix A for Public Exhibition
Open and Creative City Planning Reforms**

CITY OF SYDNEY

Sydney Development Control Plan 2012

Entertainment sound management map Sheet 002

Legend

- Late night management areas
- Existing live music and performance venues
- Land that may be affected by entertainment sound or high activity area
- Land excluded from this DCP

Pre-Exhibition

N

0 200 m

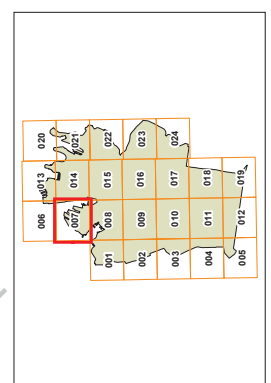
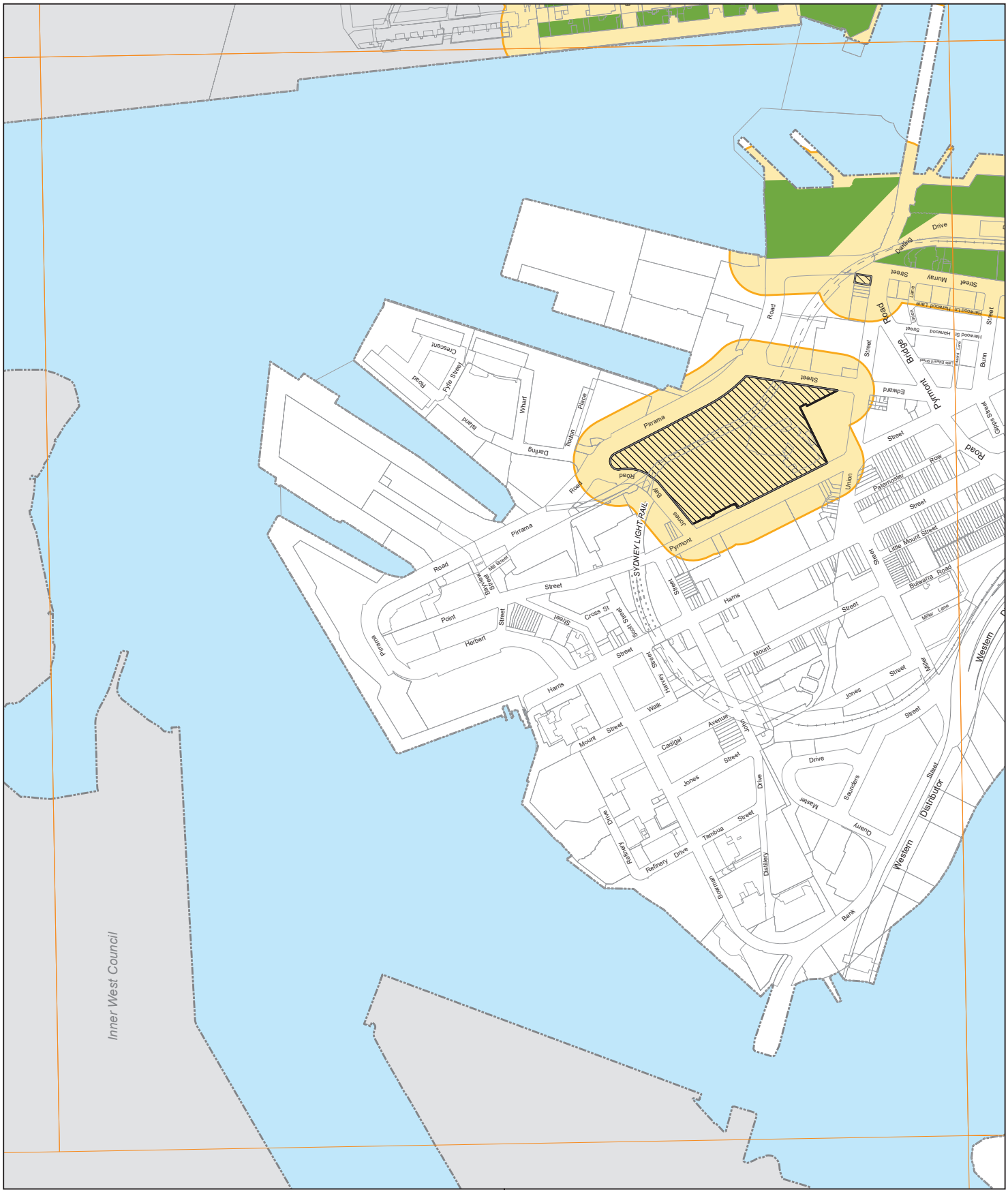
Scale: 1:5,000 at A3

This map is copyright City of Sydney. It may be reproduced in any form or by any means, electronic or mechanical, including photocopying, recording, and by any information storage and retrieval system, without the prior written permission of the City of Sydney. The City of Sydney is not responsible for any errors or omissions in this map. While all care is taken to ensure the accuracy of the information contained in this map, the City of Sydney does not warrant the accuracy of any map information. No part of this map may be reproduced without written permission.

Entertainment sound management map Sheet 007

- Legend**
- Late night management areas
 - Existing live music and performance venues
 - Land that may be affected by entertainment sound or high activity area
 - Land excluded from this DCP

Pre-Exhibition



Copyright © 2012 City of Sydney. All Rights Reserved.
 The map has been compiled from various sources and the City of Sydney does not accept any liability for errors or omissions. While all care is taken to ensure a high degree of accuracy, the City of Sydney does not warrant the accuracy of any map representation. No part of this map may be reproduced without written permission.

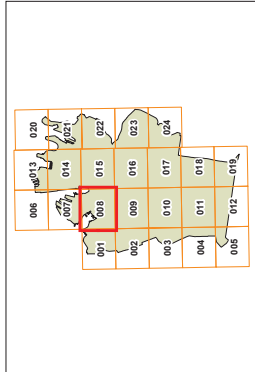
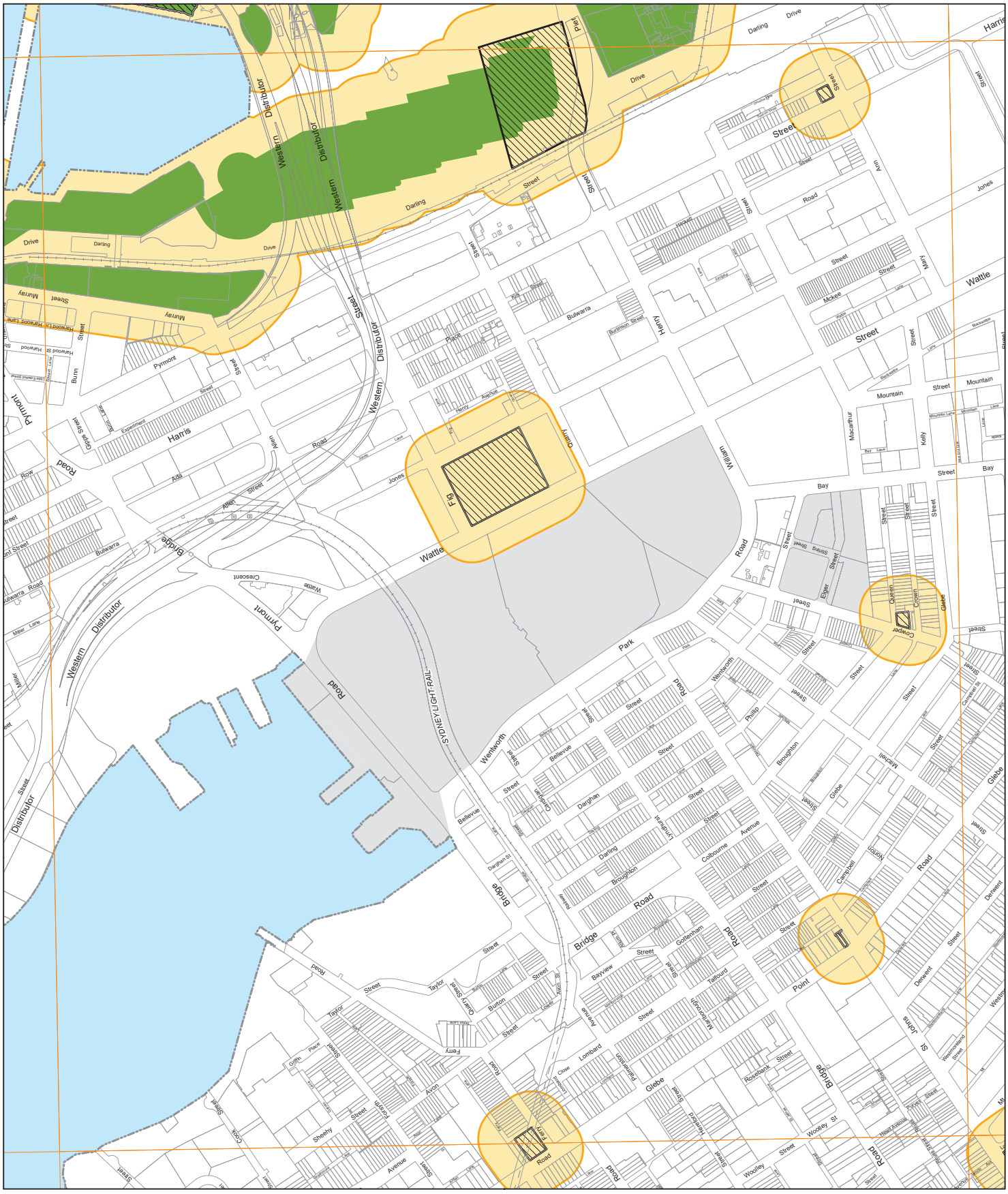
Preparation: 2012, Zone 06
 Drawn: GUDAMA
 Project: 2012, Zone 06
 Project: 2012, Zone 06
 File: 2012-06-06-007.dwg

Sydney Development Control Plan 2012



Entertainment sound management map Sheet 008

- Legend**
- Late night management areas
 - Existing live music and performance venues
 - Land that may be affected by entertainment sound or high activity area
 - Land excluded from this DCP



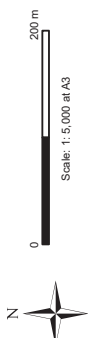
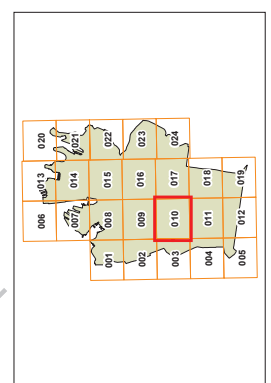
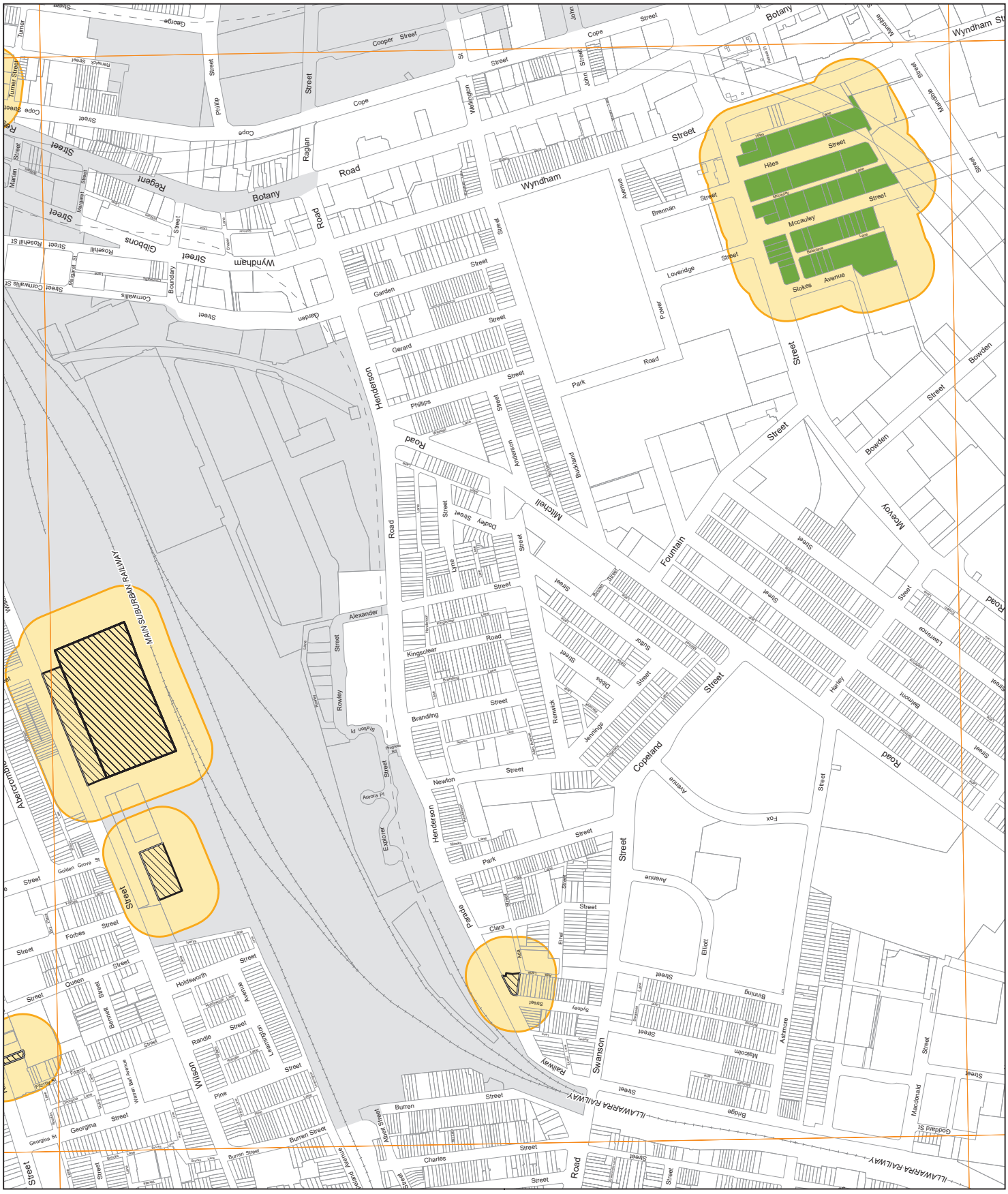
Copyright © 2012 City of Sydney. Content is the property of the City of Sydney.
 This map has been compiled from various sources and prepared for the City of Sydney.
 The City of Sydney is not responsible for any errors or omissions in this map.
 The City of Sydney is not responsible for any damage or loss of any kind arising from the use of this map.
 The City of Sydney is not responsible for any damage or loss of any kind arising from the use of this map.
 The City of Sydney is not responsible for any damage or loss of any kind arising from the use of this map.

Sydney Development Control Plan 2012



Entertainment sound management map Sheet 010

- Legend**
- Late night management areas
 - Existing live music and performance venues
 - Land that may be affected by entertainment sound or high activity area
 - Land excluded from this DCP

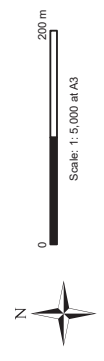
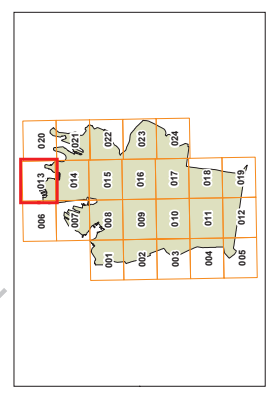


Copyright © 2012 City of Sydney. Council of Sydney. All Rights Reserved.
 This map has been compiled from various sources and prepared for the City of Sydney.
 The City of Sydney is not responsible for any errors or omissions in this map.
 Printed in Sydney, Australia. Date of publication: 10/12/2012.
 File: DCP2012-FC-Entertainment

Entertainment sound management map Sheet 013

- Legend**
- Late night management areas
 - Existing live music and performance venues
 - Land that may be affected by entertainment sound or high activity area
 - Land excluded from this DCP

Pre-Exhibition







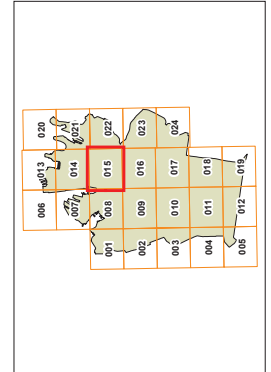
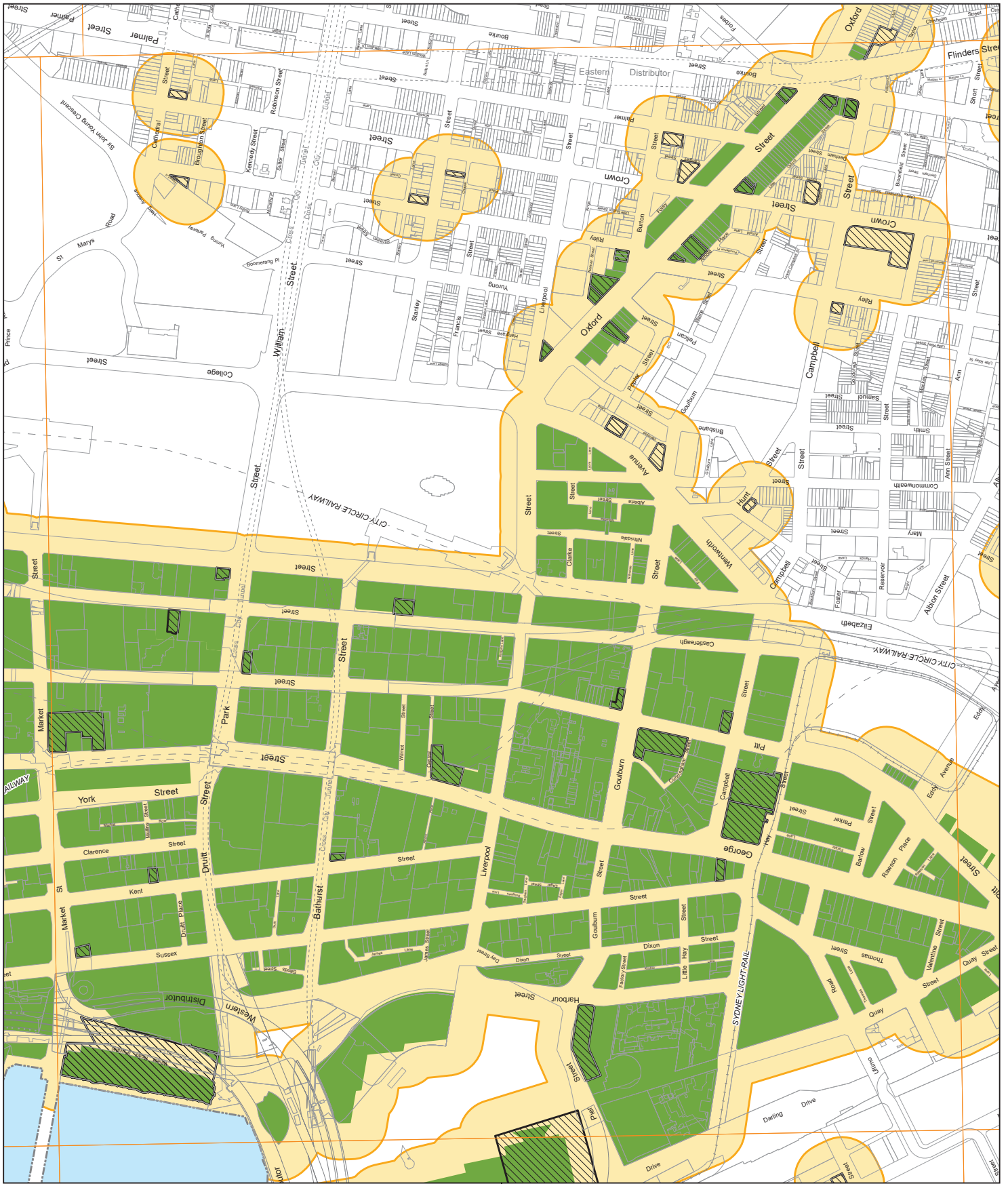
Copyright © 2012 City of Sydney. Council of the City of Sydney.
 This map has been compiled from various sources and prepared by the City of Sydney. It is not intended to be used for navigation or other purposes. No part of this map may be reproduced without written permission.
 Prepared by: City of Sydney, Planning Department
 Project ID: 12-013
 Printed Date: March 20, 2012
 File: 12013-013.dwg



Entertainment sound management map
Sheet 015

Legend





-  Late night management areas
-  Existing live music and performance venues
-  Land that may be affected by entertainment sound or high activity area
-  Land excluded from this DCP

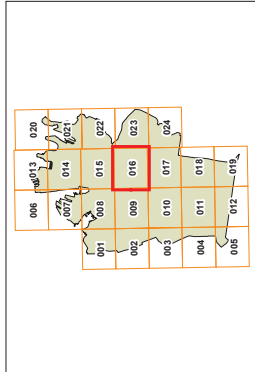
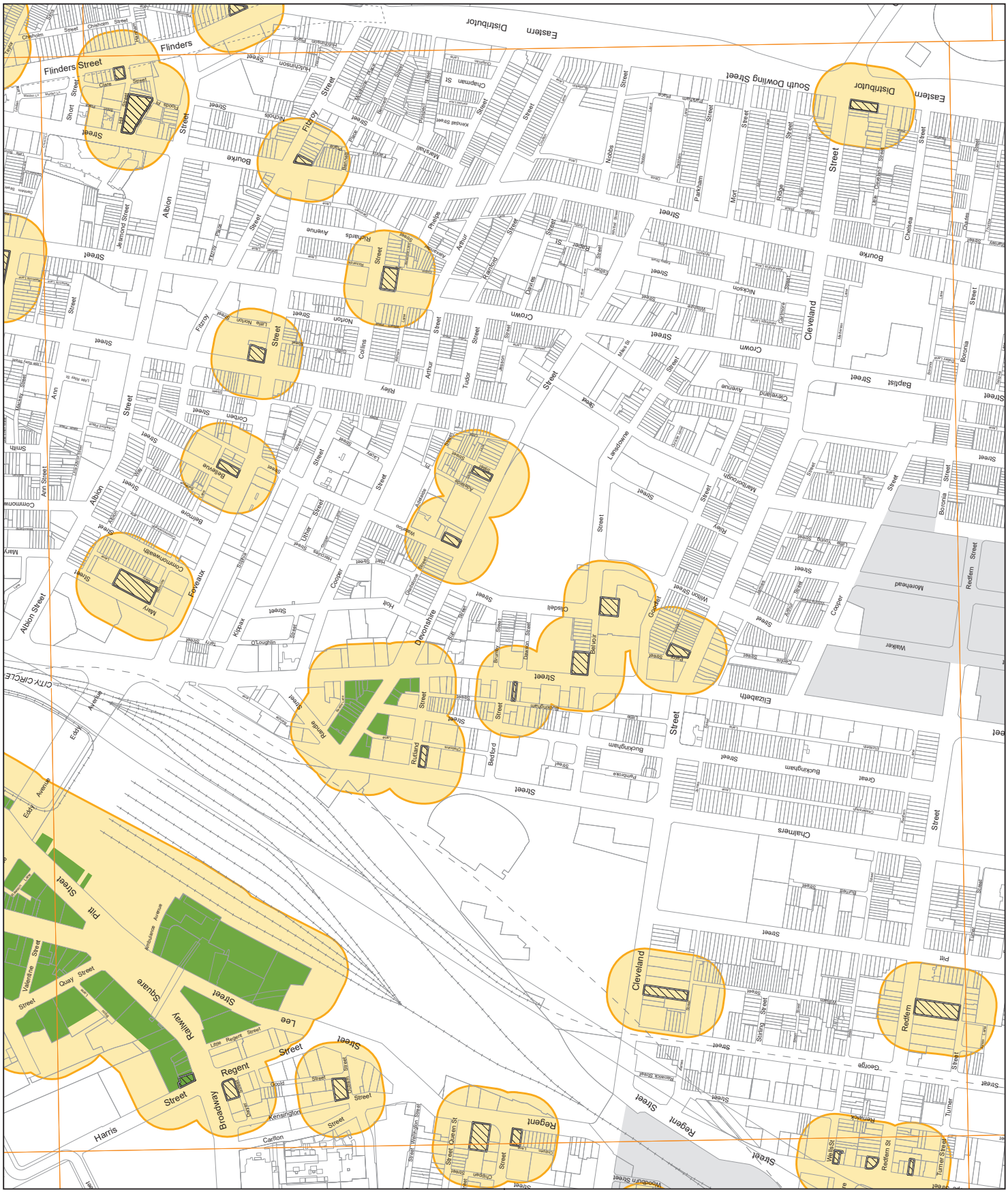


Copyright © 2012 City of Sydney. All Rights Reserved.
 This map has been compiled from various sources and the City of Sydney does not accept any liability for errors or omissions herein. While all care is taken to ensure a high standard of accuracy, the City of Sydney does not warrant the accuracy of any map information. No part of this map may be reproduced without written permission.

Prepared by: GDA
 Project: DCP 2012
 Drawing: 015
 Date: 18/04/2012

Entertainment sound management map Sheet 016

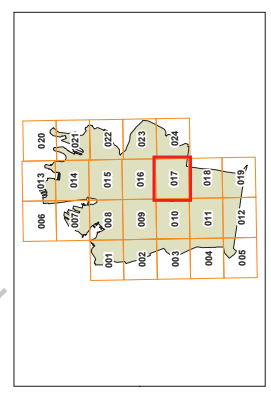
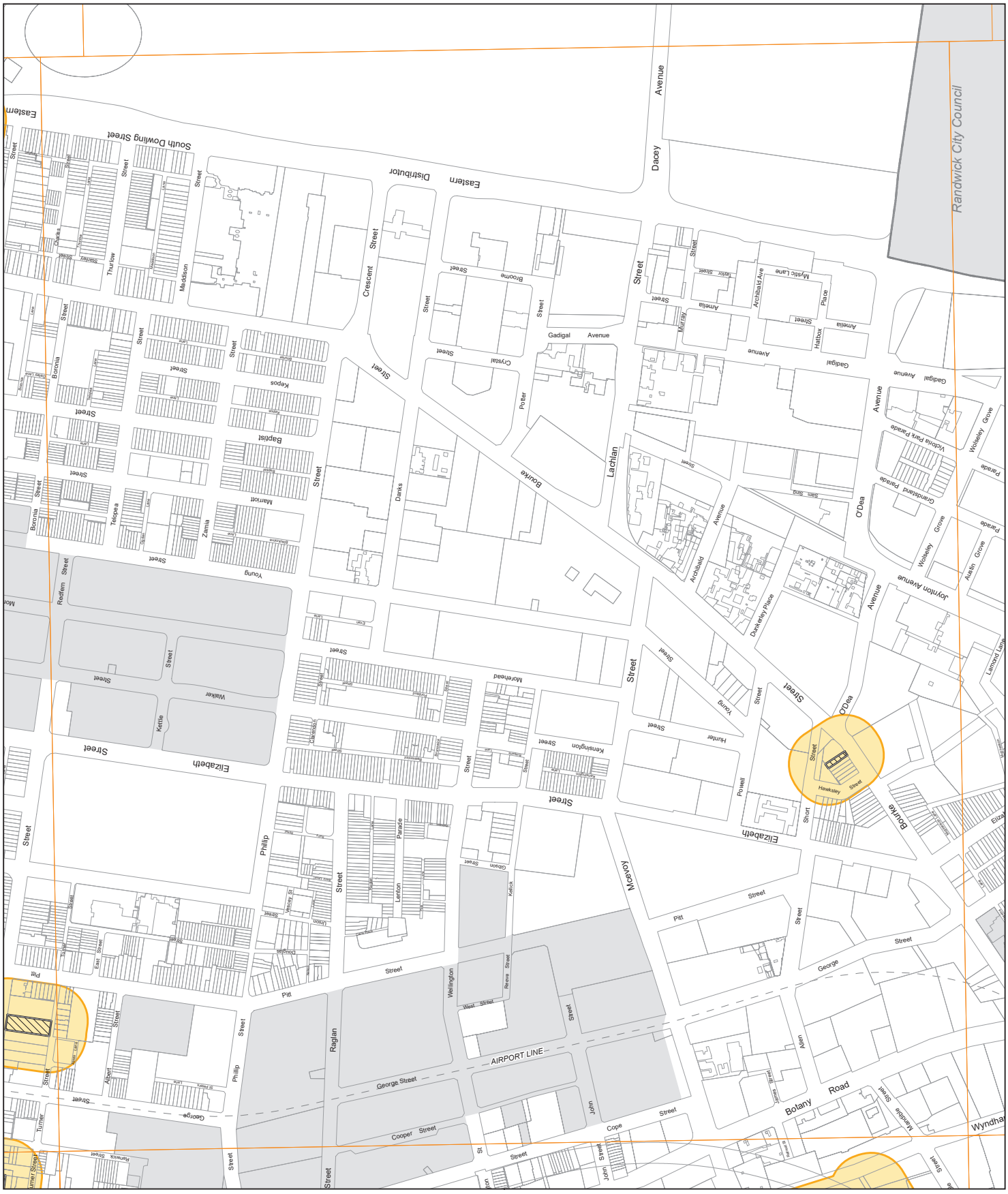
- Legend**
-  Late night management areas
 -  Existing live music and performance venues
 -  Land that may be affected by entertainment sound or high activity area
 -  Land excluded from this DCP



Copyright © City of Sydney, Council of the City of Sydney.
 This map has been compiled from various sources and prepared for the City of Sydney.
 The City of Sydney is not responsible for any errors or omissions in this map or any map derived therefrom.
 Printed date: April 18, 2020
 File: DCP2012-016.dwg

Entertainment sound management map Sheet 017

- Legend**
- Late night management areas
 - Existing live music and performance venues
 - Land that may be affected by entertainment sound or high activity area
 - Land excluded from this DCP



Copyright © 2012 City of Sydney. Council of the City of Sydney. The map has been prepared from various sources and the City of Sydney is not responsible for any errors or omissions. The map is for information only and does not constitute a contract. The City of Sydney is not liable for any loss or damage arising from the use of the map. The map is for information only and does not constitute a contract. The City of Sydney is not liable for any loss or damage arising from the use of the map. The map is for information only and does not constitute a contract. The City of Sydney is not liable for any loss or damage arising from the use of the map.

CITY OF SYDNEY

Sydney Development Control Plan 2012

Entertainment sound management map Sheet 021

Legend

- Late night management areas
- Existing live music and performance venues
- Land that may be affected by entertainment sound or high activity area
- Land excluded from this DCP

Scale: 1:5,000 at A3





0 200 m

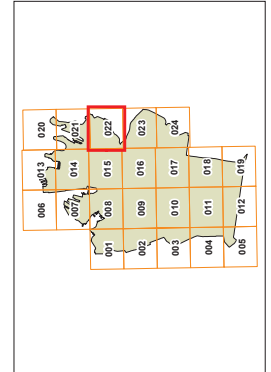
Copyright © 2012 City of Sydney. Content is the Property of the City of Sydney. All Rights Reserved. This map has been compiled from various sources and the City of Sydney does not accept any liability for errors or omissions. While all care has been taken to ensure a high degree of accuracy, the City of Sydney does not accept any liability for any map discrepancies. No part of this map may be reproduced without written permission.

Publication: 2012, Zone 06
 Drawn: GUDMA
 Project: 2012, Zone 06
 Project: 2012, Zone 06
 File: 2012-07-12-001.dwg

Pre-Exhibition

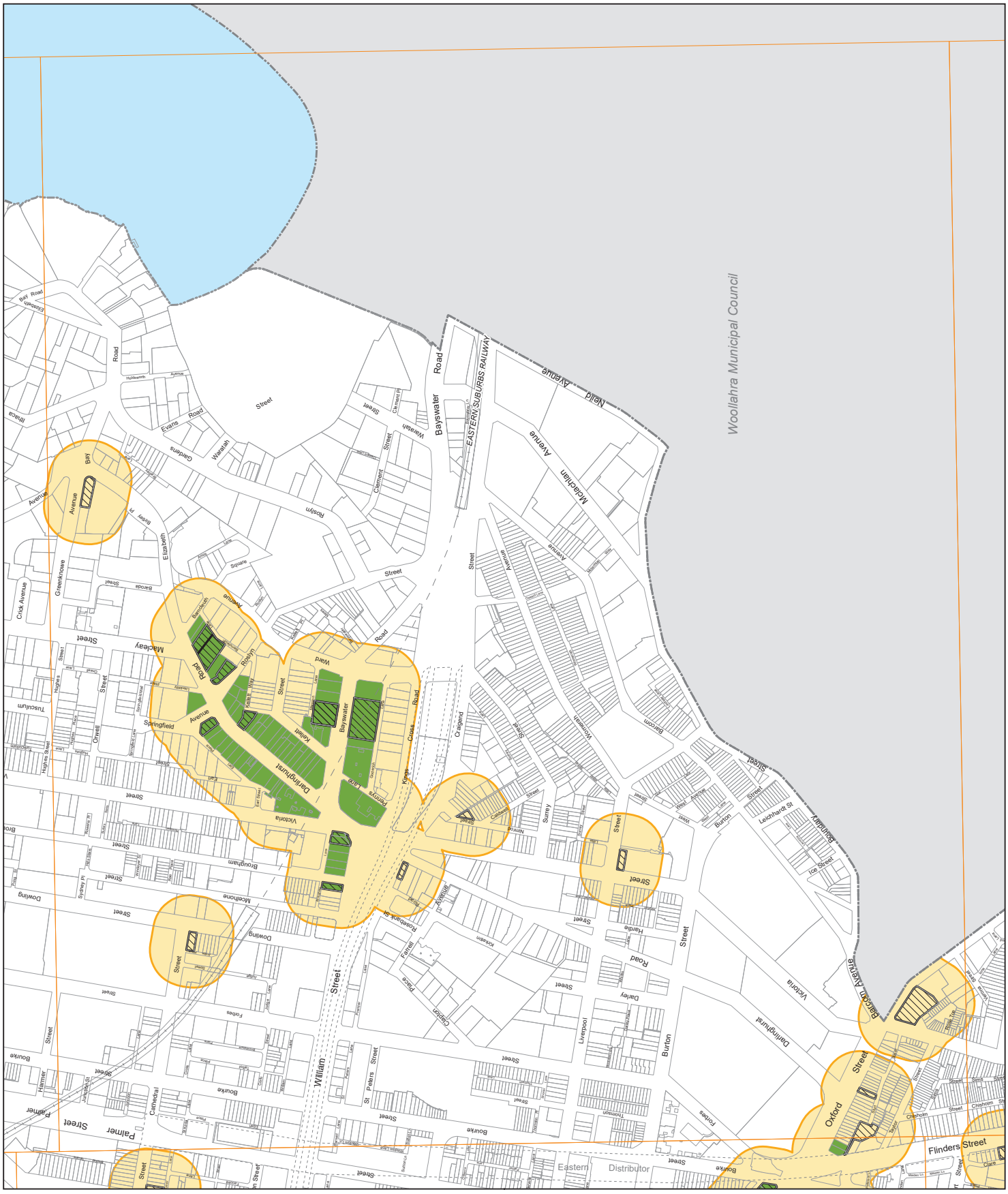
Entertainment sound management map Sheet 022

- Legend**
-  Late night management areas
 -  Existing live music and performance venues
 -  Land that may be affected by entertainment sound or high activity area
 -  Land excluded from this DCP



Copyright © 2012 City of Sydney. Council of the City of Sydney.
 This map has been compiled from various sources and the City of Sydney does not accept any liability for any errors or omissions herein. While all care has been taken to ensure a high degree of accuracy, the City of Sydney does not accept any liability for any errors or omissions or any map discrepancies. No part of this map may be reproduced without written permission.

Projection: GDA 94, Zone 56
 Datum: GDA94
 Project: DCP 2012
 Printed Date: April 18, 2020
 File: DCP2012_C121212.dwg



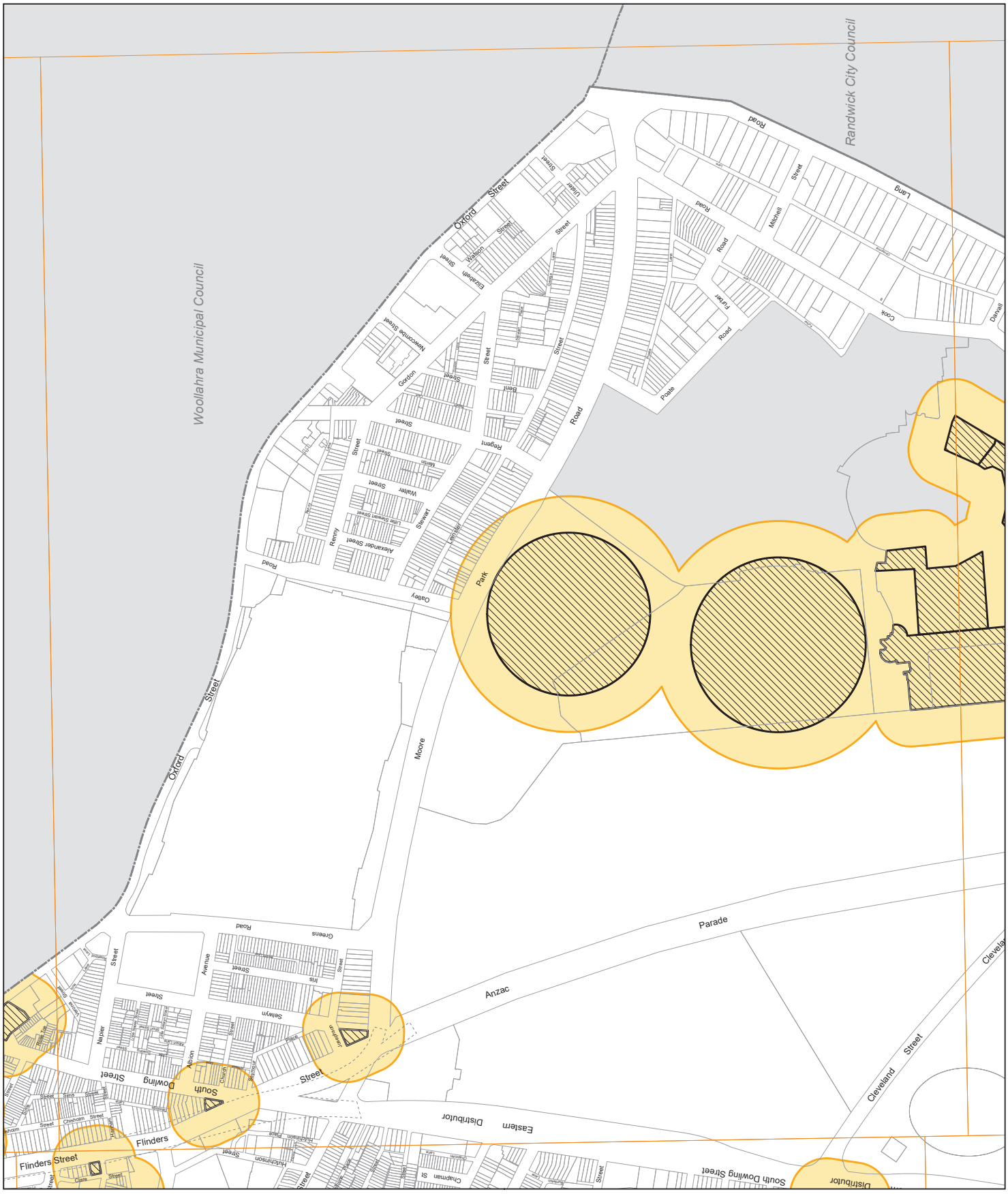
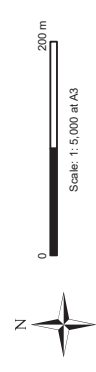
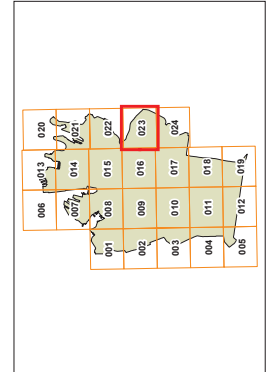
Woollahra Municipal Council

Sydney Development Control Plan 2012



Entertainment sound management map Sheet 023





- Legend**
- Late night management areas
 - Existing live music and performance venues
 - Land that may be affected by entertainment sound or high activity area
 - Land excluded from this DCP

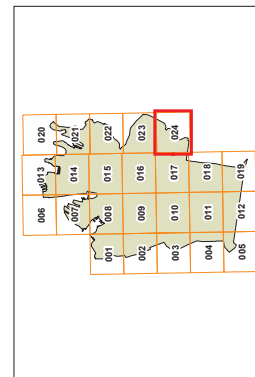


Copyright © 2012 City of Sydney. Content is the property of the City of Sydney. All Rights Reserved.
 This map has been compiled from various sources and is for informational purposes only. It is not intended to be used as a legal document.
 The City of Sydney is not responsible for any errors or omissions in this map. While all care is taken to ensure a high degree of accuracy, the City of Sydney does not warrant the accuracy of any map information. No part of this map may be reproduced without written permission.

Project: 2012 Zone 96
 Drawn: GUDMA
 Project: 2012 Zone 96
 Project: 2012 Zone 96
 Project: 2012 Zone 96

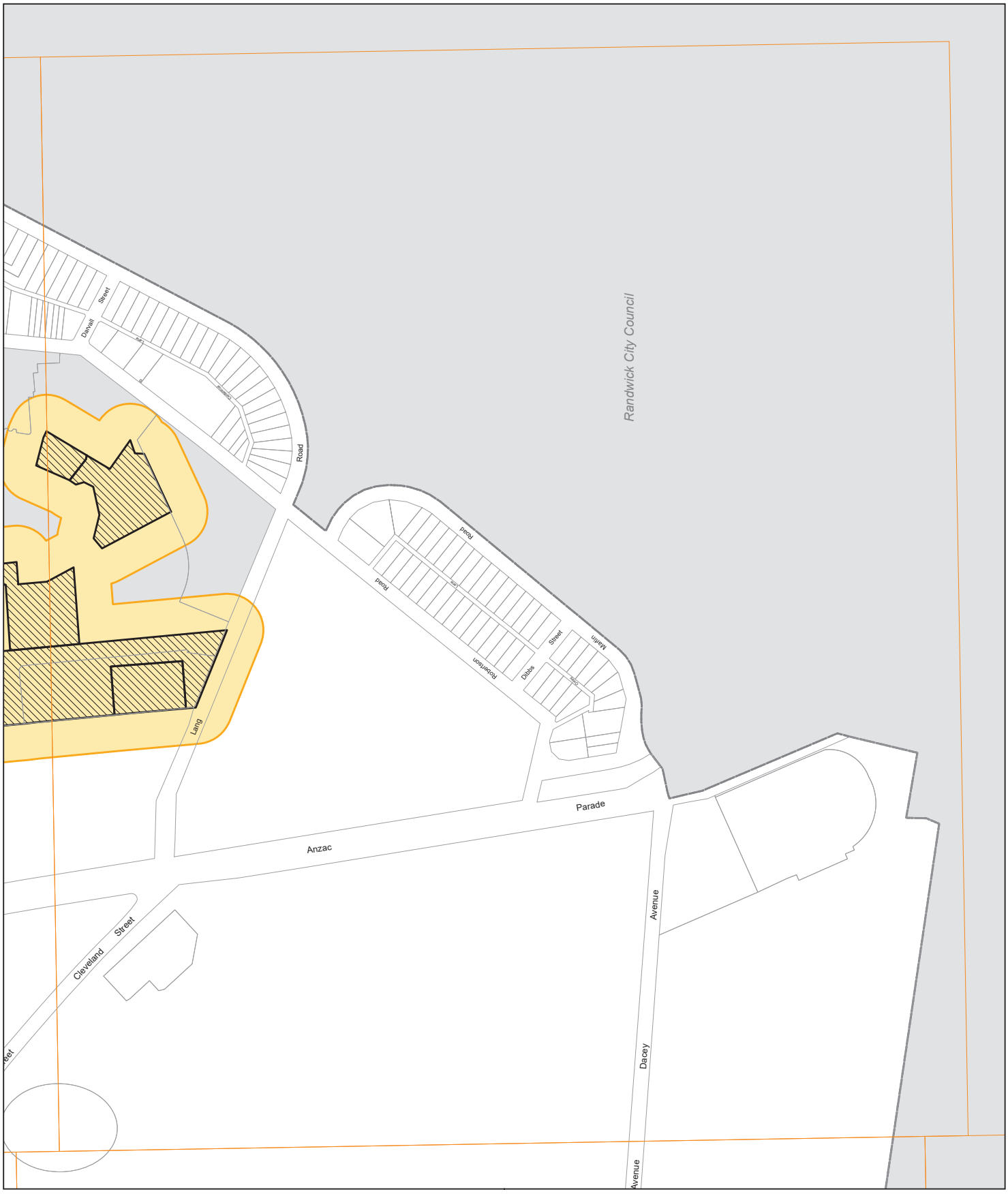
Entertainment sound management map Sheet 024

- Legend**
-  Late night management areas
 -  Existing live music and performance venues
 -  Land that may be affected by entertainment sound or high activity area
 -  Land excluded from this DCP



Copyright © 2012 City of Sydney. Council of the City of Sydney. The map has been compiled from various sources and the City of Sydney does not accept any liability for any errors or omissions. While all care has been taken to ensure a high degree of accuracy, the City of Sydney does not accept any liability for any errors or omissions. No part of this map may be reproduced without written permission.

Prepared by: GDA
Project ID: 1027
Printed Date: April 18, 2012
File: 1027-01-01-01.dwg



Randwick City Council