



# **Preliminary Site Investigation**

**2, 2A-8 Arundel St and 6-12  
Parramatta Rd, Forest Lodge, NSW**

The University of Sydney

18 August 2023

**→ The Power of Commitment**

**GHD Pty Ltd | ABN 39 008 488 373**



133 Castlereagh St, Level 15

Sydney, NSW 2000, Australia

**T** +61 2 9239 7100 | **F** +61 2 9239 7199 | **E** [sydmil@ghd.com](mailto:sydmil@ghd.com) | **ghd.com**

<b>Printed date</b>	21/08/2023 6:44:00 PM
<b>Last saved date</b>	21 August 2023
<b>File name</b>	<a href="https://projectsportal.ghd.com/sites/pp15_07/contaminationassessm/ProjectDocs/1261774Lodge_PSI_Rev0.docx">https://projectsportal.ghd.com/sites/pp15_07/contaminationassessm/ProjectDocs/1261774Lodge_PSI_Rev0.docx</a>
<b>Author</b>	Meg Turner
<b>Project manager</b>	Barry Houston
<b>Client name</b>	The University of Sydney
<b>Project name</b>	Preliminary Site Investigation , 2, 2A-8 Arundel St and 6-12 Parramatta Rd, Forest Lodge,
<b>Document title</b>	Preliminary Site Investigation   2, 2A-8 Arundel St and 6-12 Parramatta Rd, Forest Lodge,
<b>Revision version</b>	Rev A
<b>Project number</b>	12617741

#### Document status

Status Code	Revision	Author	Reviewer		Approved for issue		
			Name	Signature	Name	Signature	Date
S4	0	Meg Turner	B. Houston		D. Balbachevsky		18/08/23
[Status code]							
[Status code]							
[Status code]							

© GHD 2023

This document is and shall remain the property of GHD. The document may only be used for the purpose for which it was commissioned and in accordance with the Terms of Engagement for the commission. Unauthorised use of this document in any form whatsoever is prohibited.

# Executive summary

GHD was engaged by the University of Sydney (University) to undertake a Preliminary Site Investigation (PSI) for the Site located at 2, 2A – 8 Arundel Street and 6 – 12 Parramatta Road, Forest Lodge NSW, to assess whether contamination has the potential to exist on the Site and whether further investigation is needed. The contamination assessment has been completed in the form of PSI which correlates with staged investigation approach as outlined in relevant contaminated land assessment guidelines. The contamination assessment has been commissioned in response to a request from Department of Planning and Environment (DPE) that the University provides it with information regarding the potential for contamination to be present at the Site.

The Site is characterised by nine separate properties situated on Arundel Street and Parramatta Road including the Mackie Building which is part of the University campus. The Mackie Building is the largest building on the Site (covering approximately 1080 m<sup>2</sup>), located on the eastern portion of the Site. A recent building space summary (The University of Sydney, July 2023) indicates that several spaces in the Mackie Building are denoted as unusable due to the condition on the building. Level 1 contains offices and administrations with lecture rooms. Level 2 comprises offices which were expected to be vacated by August 2023.

The scope of work undertaken by GHD in preparing this report followed the Consultants reporting on contaminated land, NSW EPA 2020, including the following:

- Review of historical and publicly available information related to the site including historical aerial photographs, NSW EPA registers and relevant environmental maps (e.g., geology, acid sulfate soil).
- Review of previous environmental reports relating to the site, including Hazardous Materials reports.
- Acquisition and review of historical land titles.
- Site walkover in July 2023 to visually assess for potential areas of contamination and immediate surrounding environment.
- Development of a preliminary Conceptual Site Model (CSM).

The Site is currently occupied by several historic buildings, constructed as early as the 1930's or 1940's. The largest building, the Mackie Building, was constructed circa 1960. Most of the structures on the Site appear to have remained unchanged since the 1960's. It is possible that the current Mackie Building maintained the portions of the façade of the former Consolidated Neon building, however, this is not confirmed.

Hazardous building materials have been identified including asbestos fibre cement sheeting, lead paint, electrical products containing polychlorinated biphenyls (PCBs) and synthetic mineral fibres (SMF) insulation. Based on hazardous materials assessments undertaken at the Site (by others) most of these materials have been assessed to be in a stable condition and of medium to low risk, however, further assessment and removal by a suitably qualified contractor is recommended prior to refurbishment or demolition. Friable asbestos is potentially present in wall heater insulation internally within the buildings.

The surface cover across the Site is covered by hardstand, consisting of a mixture of concrete, brick pavers and asphalt. The Site is at a higher elevation compared to surrounding land with a sharp drop to the Parramatta Road observed during the site inspection. It was considered possible that bedrock is close to the surface in this area based on the topography observed.

The Site and surrounding land uses are highly developed, and no ecological features of interest were identified both on and within close proximity to the Site. Land use north of the Site is primarily residential and commercial, and to the south is where the main University campus is located.

The main potential source of contamination is considered to be the former Consolidated Neon business which operated at the Site, in the location of the existing Mackie building. Asbestos and heavy metals resulting from operations and demolition of the factory may be present within the subsurface soils. It is understood that Consolidated Neon was present on the eastern lots of the Site between 1941 and 1955, prior to the University purchasing the Site in 1955 – 1956.

Based on the review of historical information and related environmental information provided in the Lotsearch report, it is considered that there is a low risk of contamination from offsite sources. The nearest sources of

potential contamination include historical dry cleaners and motor garages approximately 80 and 120 m from the Site. These are estimated to be located hydraulically downgradient (based on the local topography) and are not expected to impact the Site.

The preliminary CSM indicates that there is generally a low contamination risk at the Site. The most likely contaminants are those associated with historic building fabric and associated structures (e.g., asbestos, lead, and PCBs). Most of these have been identified and assessed within the existing buildings and preventative measures have been prescribed to limit exposure. The greatest risk of exposure to the contaminants associated with hazardous building materials is to construction and maintenance workers during construction, maintenance or demolition works.

It is noted that pesticides may be present, primarily associated with the 'Labyrinth Termite Bait' (Section 3.6), however, this was likely applied at discrete locations around the building footprint and use in small volumes. Other pesticides including organochlorine pesticides, associated with former agricultural use at the Site, are unlikely to be present at elevated levels as they are likely have degraded over time. Organochlorine pesticides were introduced in Australia in the 1940's, by which time agricultural activity at the Site had ceased and buildings had been erected on most of the Site lots.

Primary Contaminants of potential concern (CoPC) associated with Consolidated Neon, which operated at the Site in the 1940s and 1950s, are expected to be asbestos and heavy metals. These likely pose a low risk to existing users at the Site, given the presence of concrete hardstand surface cover and limited access to underlying soils.

Potential exposure to PCE/TCE, petroleum hydrocarbon and BTEXN compounds, associated with offsite sources, is considered very unlikely. There is the potential for these CoPC to migrate via groundwater with exposure through migration of vapour to the surface. However, based on this desktop assessment and likely regional groundwater flow direction, the Site is inferred to be hydraulically upgradient of the offsite sources. In addition, there are no groundwater bores or receiving waterbodies at the Site, or within close proximity, and direct contact with groundwater is unlikely due to existing site activities. Intrusion of vapour to the surface is possible due to the cracked condition of concrete hardstand in some locations, however, the presence of these CoPC is considered unlikely.

The risk to ecological receptors is low, as there are no ecological receptors on site and the nearest ecological receptor is located too distant from the Site (more than 500 m).

## Conclusions

Based on the outcomes of this assessment, as discussed throughout this report, the following key conclusions are made:

- The east of the Site is occupied by the Mackie Building (mainly offices/administration) and the west being occupied by student accommodation.
- The land that the Mackie Building occupies has undergone some changes over time with Consolidated Neon occupying this portion of the Site between 1940 to 1956, after which the University purchased the Site.
- The student accommodation appears to have remained in its current configuration since at least the 1930s, possibly earlier.
- There were no contaminating activities observed during the site inspection on the Site or the immediate surrounding area. There was no evidence of the presence of underground tanks and above ground tanks were not observed.
- A review of NSW EPA contaminated land associated databases indicates that there no current registered premises or notices within or within proximity to the Site. In addition, there are no former registered premises or notices were identified on the Site and it is considered unlikely that significant volumes of hazardous chemicals were stored during former uses.
- Pesticides, to control termites, were reported to have been used at the Site, however, this is considered low risk based on the likely low volumes used and discrete usage of the pesticides.
- A preliminary CSM was produced following a desktop review of information supplied by the University, historical land titles and the Lotsearch Report (Appendix A). Information reviewed included historical maps, imagery, land titles, business directories, regulatory records and environmental databases.

- The preliminary CSM indicates a low risk of contamination impacts at the Site in its current configuration and use.
- The risk of contamination may increase in the event of construction or maintenance works involving excavation of topsoil or disturbance of existing building structures.

### **Recommendations**

Based on the outcomes of the investigation and the conclusions, the following actions are recommended:

- The recommendations of HAZMAT surveys referenced in Section 3.7 should be implemented and maintained. The recommendations of future HAZMAT surveys should be implemented.
- It is recommended that limited soil sampling be undertaken in the event that the concrete hardstand is to be disturbed and/or removed. Soil should be assessed primarily for asbestos and heavy metals, pesticides, PCBs and solvents.

This report is subject to, and must be read in conjunction with, the limitations set out in section 1.5 and the assumptions and qualifications contained throughout the Report.

# Contents

<b>1.</b>	<b>Introduction</b>	<b>1</b>
1.1	Background	1
1.2	Objectives	1
1.3	Purpose of this report	1
1.4	Scope	1
1.5	Limitations	1
1.6	Assumptions	2
<b>2.</b>	<b>Site and environmental setting</b>	<b>4</b>
2.1	Site identification	4
2.2	Surrounding land use	4
2.3	Environmental setting	4
<b>3.</b>	<b>Site history review</b>	<b>5</b>
3.1	Documents provided by The University of Sydney	5
3.2	Historical aerial photographs	6
3.3	Historical topographic maps	8
3.4	Historical land titles	8
3.5	Historical business directory	9
3.5.1	Dry cleaners, motor garages and service stations	10
3.6	Site walkover	10
3.7	Previous environmental investigations	11
3.8	Summary	13
<b>4.</b>	<b>Regulatory information</b>	<b>14</b>
4.1	Contaminated sites notified to the NSW EPA	14
4.2	Contaminated land record of notices	14
4.3	POEO Act registered sites	14
4.3.1	Current	14
4.3.2	Former	14
4.3.3	Delicensed	14
4.4	National liquid fuel facilities	15
4.5	National waste management site database	15
4.6	Former gasworks sites	15
4.7	NSW EPA PFAS investigation program	15
4.8	Hazardous Chemicals Search – SafeWork NSW	15
4.9	Summary	16
<b>5.</b>	<b>Preliminary conceptual site model</b>	<b>17</b>
5.1	Potential sources	17
5.1.1	Onsite	17
5.1.2	Offsite	17
5.2	Contaminants of potential concern	17
5.3	Potential exposure and migration pathways	17
5.4	Potential receptors	18

5.5	Potential Source-Pathway-Receptor linkages	18
<b>6.</b>	<b>Discussion</b>	<b>21</b>
<b>7.</b>	<b>Conclusions and recommendations</b>	<b>22</b>
	7.1.1 Conclusions	22
	7.1.2 Recommendations	22
<b>8.</b>	<b>References</b>	<b>23</b>

## Table index

Table 1	Site information summary	4
Table 2	Adjacent land use	4
Table 3	Site environmental setting	5
Table 4	Review of historical aerial photographs	6
Table 5	Historical map review	8
Table 6	Summary of historical land titles	9
Table 7	Historical business listings (sourced from Universal Business Directory)	10
Table 8	Historical business listings (sourced from Universal Business Directory)	10
Table 9	HAZMAT report summaries	11
Table 10	Former licensed activities under the POEO act 1997 within 500 m of the Site	14
Table 11	Delicensed activities under the POEO act 1997 within 500 m of the Site	15
Table 12	Source-pathway-receptor linkages	19

## Figure index

Figure 1 - Site location and layout	3
-------------------------------------	---

## Appendices

Appendix A	Lotsearch report
Appendix B	Photographic record
Appendix C	City of Sydney Archives documents
Appendix D	Historical Land Titles

# 1. Introduction

## 1.1 Background

GHD Pty Ltd (GHD) was engaged by University of Sydney (the University) to undertake a contamination assessment of 2, 2A-8 Arundel Street and 6-12 Parramatta Road, Forest Lodge (herein after referred to as the Site). The contamination assessment has been completed in the form of Preliminary Site Investigation (PSI) which correlates with staged investigation approach as outlined in relevant contaminated land assessment guidelines. The contamination assessment has been commissioned in response to a request from Department of Planning and Environment (DPE) that the University provides it with information regarding the potential for contamination to be present at the Site. DPE have requested that the PSI addresses the requirements of Direction 4.4(1) and (2) of the Ministerial Directions.

The Site is characterised by nine separate properties situated on Arundel Street and Parramatta Road including the Mackie Building which is part of the University campus. The main building, the Mackie building, was constructed circa 1960 (some of the western buildings have been present since the 1930's to 1940's). The Mackie Building is the largest building on the Site (covering approximately 1080 m<sup>2</sup>), located on the eastern portion of the Site. A recent building space summary (The University of Sydney, July 2023) indicates that several spaces in the Mackie Building are denoted as unusable due to the condition on the building. Level 1 contains mixed uses. Level 2 comprises offices which were expected to be vacated by August 2023.

Figure 1 presents the Site boundary and the individual Lot and Deposited Plans (DP) that constitute the Site.

## 1.2 Objectives

The key objective of this assessment is to undertake a PSI in accordance with the Consultants reporting on contaminated land, NSW EPA 2020, assessing whether contamination has the potential to exist on the Site and whether further investigation is needed. This information will be used to assist the University in understanding the potential impact that contamination may have on the condition and quality of the Site.

## 1.3 Purpose of this report

The purpose of this report is to document the outcomes of the PSI and to provide the University with an understanding of potential contamination status at the Site based on the available information.

## 1.4 Scope

The scope of work undertaken by GHD in preparing this report comprised:

- Review of historical and publicly available information related to the site including historical aerial photographs, NSW EPA registers and relevant environmental maps (e.g., geology, acid sulfate soil). This information was obtained through a Lotsearch Report as provided in Appendix A.
- Preparation of a Job Safety and Environmental Analysis (JSEA) for field works.
- Review of previous environmental reports relating to the site, including Hazardous Materials reports.
- Acquisition and review of historical land titles.
- Site walkover in July 2023 to visually assess for potential areas of contamination.
- Development of a preliminary Conceptual Site Model (CSM).

## 1.5 Limitations

*This report: has been prepared by GHD for The University of Sydney and may only be used and relied on by The University of Sydney for the purpose agreed between GHD and The University of Sydney as set out in section 1.3 of this report.*



*GHD otherwise disclaims responsibility to any person other than The University of Sydney arising in connection with this report. GHD also excludes implied warranties and conditions, to the extent legally permissible.*

*Except as otherwise expressly stated in this Report GHD makes no warranty or representation as to the presence or otherwise of asbestos and/or asbestos containing materials (“ACM”) on the site. If fill material has been imported on to the site at any time, or if any buildings constructed prior to 1970 have been demolished on the site or material from such buildings disposed of on the site, the site may contain asbestos or ACM.*

*The services undertaken by GHD in connection with preparing this report were limited to those specifically detailed in the report and are subject to the scope limitations set out in the report.*

*The opinions, conclusions and any recommendations in this report are based on conditions encountered and information reviewed at the date of preparation of the report. GHD has no responsibility or obligation to update this report to account for events or changes occurring subsequent to the date that the report was prepared.*

*The opinions, conclusions and any recommendations in this report are based on assumptions made by GHD described in this report (refer section 1.6 of this report). GHD disclaims liability arising from any of the assumptions being incorrect.*


## **1.6 Assumptions**

- GHD has relied on information from publicly available databases (as referenced in the Lotsearch report in Appendix A) to characterise the site and contamination sources. GHD assumes the information from these databases is complete and accurate.
- The direction of groundwater flow at the site has not been confirmed through field investigation, and has been estimated based on available desktop information.



**LEGEND**

- Site boundary
- Cadastre



Map Projection: Mercator Auxiliary Sphere  
 Horizontal Datum: WGS 1984  
 Grid: WGS 1984 Web Mercator Auxiliary Sphere



The University of Sydney  
 2, 2A-8 Arundel St and  
 6-12 Parramatta Rd, Forest Lodge, NSW  
 Preliminary Site Investigation

Project No. 12617741  
 Revision No. A  
 Date 16/08/2023

Site location and layout

FIGURE 1

## 2. Site and environmental setting

### 2.1 Site identification

Relevant site information is summarised in Table 1.

Table 1 Site information summary

<b>Address</b>	2, 2A-8 Arundel Street and 6-12 Parramatta Road, Forest Lodge, NSW 2037
<b>Land titles</b>	Lot 1, 3, 4, 5 and 6 of Deposited Plan (DP) 979837. Lot 1 of DP90215 Lots B1, C1, D1, E1, J1 and K1 of DP439229 Lot 7 of DP78194 Refer to Figure 1 for site layout and Lot/DP locations.
<b>Site ownership</b>	The University of Sydney
<b>Traditional landowner</b>	Gadigal people of the Eora Nation
<b>Size m<sup>2</sup></b>	2555 m <sup>2</sup> (0.26 hectares)
<b>Council</b>	City of Sydney
<b>Land Zoning</b>	The Site is currently zoned as 'SP2 – Infrastructure' for the purpose of an Educational Establishment as per the Sydney Local Environmental Plan (LEP) 2012.
<b>Current and past land use</b>	The Site is currently occupied by the University of Sydney and predominantly contains residential accommodation and office/administration spaces. Prior to the University, Lots 3-6 of DP 979837 at 2 Arundel St contained a factory operated by Consolidated Neon Pty Ltd (neon light manufacturer). Land title documents indicate that the Site was progressively subdivided from a larger land holding (Grose Farm) from circa the 1920's.
<b>Description of Location</b>	The Site is located approximately 1.7 km west of Sydney Central train station and it is bordered by Arundel St on the north to northeast, Parramatta Rd on the south to southeast and both residential and commercial premises to the west. South of Parramatta Rd is the main University of Sydney campus. North of Arundel St is a predominantly residential area.

### 2.2 Surrounding land use

Table 2 presents information on the land use immediately adjacent to the Site.

Table 2 Adjacent land use

Direction	Land use
<b>North</b>	Arundel St, general residential and commercial, some light industrial.
<b>East</b>	General residential, some light industrial
<b>South</b>	Parramatta Rd, light industrial.
<b>West</b>	Commercial and general residential.

### 2.3 Environmental setting

Information provided in the following section has been obtained from the Lotsearch Report (Appendix A) as referenced in Table 3.

Table 3 Site environmental setting

Attribute	Details
Topography	The Site is situated at an elevation of approximately 36 metres (m) Australian Height Datum (m AHD). The site is generally flat, with a steep drop onto Paramatta Road off the southern boundary to approximately 32 m AHD. The Site is raised from the surrounding area and slopes gently toward the northwest and northeast.
Soil landscapes	<p>A review of the information provided within the Lotsearch Report (Appendix A) indicates that, according to the NSW DPI Soil Landscapes of Central and Eastern NSW, the Site is underlain by the Blacktown soil landscape.</p> <p>The Blacktown soils are described as shallow to moderately deep (&lt;100 cm) red and brown podzolic soils on upper slopes and deep (150-300 cm) yellow podzolic soils and soloths on lower slopes with poor drainage. Subsoils are described as moderately reactive and highly plastic</p> <p>A review of the information provided within the Lotsearch Report (Appendix A) indicates that, according to the Atlas of Australian Soils, the Site is underlain by sodosol soils and is bordered on the south by kurosol.</p> <ul style="list-style-type: none"> <li>– The Sodosol is described as hard acidic yellow and yellow mottled soils and hard acidic red soils. Soil profiles and thickness are said to vary considerably over short distances. Flat ferruginous shale or sandstone fragments are common on and/or in and/or below the soils of this unit.</li> <li>– The Kudosol is described as are hard acidic red soils with hard neutral and acidic yellow mottled soils.</li> </ul>
Hydrology	The closest surface water body is Orphan School Creek (530 m west-northwest of the Site, which is a small tributary to Johnstons Creek ((860 m west-northwest of the site)). Johnstons Creek is a highly modified creek line containing a concrete stormwater drainage channel. Johnston's creek flows northward and discharges into Rozelle Bay (approximately 1.4 km north of the Site).
Geology	A review of Lotsearch report (Appendix A) indicates that the Site is underlain by Ashfield Shale of the Wianamatta Group, which is described as black to light grey shale and laminite.
Hydrogeology	<p>A review of the Lotsearch report (Appendix A) indicates that there is a 'porous, extensive highly productive aquifer' underlying the site'.</p> <p>GHD conducted a review of existing groundwater borehole records from the Lotsearch report (sourced from the National Groundwater Information System (NGIS)). The search was conducted to identify registered groundwater boreholes in close proximity and to record information such as use and standing water level (SWL).</p> <p>The outcomes of the search indicated that there were seven groundwater boreholes identified within a 500-metre radius of the Site. All seven boreholes were listed as monitoring wells with the closest located on the University campus 123 m to the southwest. The bore drill depths range from 1.8 m to 5.3 m. One SWL record was identified, at 2.07 m bgl. Further details are provided in the Lotsearch report, Appendix A.</p> <p>Groundwater flow direction is estimated to be north toward Rozelle Bay based on topography.</p>
Groundwater dependent ecosystems (GDEs)	A search of the Groundwater Dependent Ecosystems Atlas (refer to Appendix A) identified no GDEs within 500 m of the site.
Acid sulfate soils	A review of the Lotsearch report (Appendix A) indicates that there is a low probability of occurrence of acid sulfate soils on the Site with a 6-70% chance of occurrence.

### 3. Site history review

#### 3.1 Documents provided by The University of Sydney

The following documents provided by the University were reviewed in addition to the Lotsearch Report documents:

- Labyrinth Termite Bait Product Manual.

- Asbestos & Lead Paint Risk Assessment Report – K01 Camperdown Campus Mackie Building (Noel Arnold & Associates Pty Ltd, 2012).
- Hazardous Materials Survey – K01- 2 Arundel St, Forest Lodge (Greencap-NAA Pty Ltd, 2016).
- Hazardous Materials Survey – K09- 4 Arundel St, Forest Lodge (Greencap-NAA Pty Ltd, 2016).
- Hazardous Materials Survey – K08- 2A Arundel St, Forest Lodge (Greencap-NAA Pty Ltd, 2016).
- Hazardous Materials Survey – K10- 6 Arundel St, Forest Lodge (Greencap-NAA Pty Ltd, 2016).
- Hazardous Materials Survey – K11- 8 Arundel St, Forest Lodge (Greencap-NAA Pty Ltd, 2016).
- Hazardous Materials Survey – K17- 6 Chapman St, Forest Lodge (Greencap-NAA Pty Ltd, 2016).
- Hazardous Materials Survey – K18- 8 Chapman St, Forest Lodge (Greencap-NAA Pty Ltd, 2016).
- Hazardous Materials Survey – K19- 10 Chapman St, Forest Lodge (Greencap-NAA Pty Ltd, 2016).
- Hazardous Materials Survey – K20- 12 Arundel St, Forest Lodge (Greencap-NAA Pty Ltd, 2016).
- Hazardous building materials survey update – K01 – Mackie Building (Hibbs & Associates Pty Ltd, 2022).
- Deed of Conveyance (Kinter Simpson and Company Solicitors, 1955).
- Contract of sale of land (Richard Stanton & Son's, 1955).
- Pages from Register of Property (The University of Sydney).

## 3.2 Historical aerial photographs

A selection of aerial photographs were provided in the Lotsearch Report and these were examined to ascertain past activities and potential land uses at the Site. The years examined were 1930, 1943, 1951, 1955, 1961, 1965, 1970, 1978, 1982, 1991, 2000, 2007, 2011, 2014, 2017, 2020 and 2023. Extracts are provided in Appendix A and a summary of the information gained from the review is provided in Table 4.

Table 4 Review of historical aerial photographs

Year	Observations – Site
1930	<p><b>Site</b></p> <p>The quality of the aerial image is poor, however, the Site appears to contain several buildings. The Site is bordered to the north by Arundel St and to the south by Parramatta Rd.</p> <p><b>Surrounding area</b></p> <p>The surrounding area is predominantly occupied by housing and likely industrial buildings.</p>
1943	<p><b>Site</b></p> <p>Lots B1, C1, D1, E1, J1 and K1 contain buildings which appear to be the buildings that are present currently. Lot 1/DP979837 and Lot 1/DP90215 both contain buildings in the south, and Lot 1/DP979837 contains a smaller building on the northern boundary. The remaining lots are predominantly covered by a large roofed area on the eastern portion. A large driveway enters the Site from Arundel St on Lot 3/DP979837.</p> <p><b>Surrounding area</b></p> <p>The north is predominantly characterised by general residential dwellings. The south comprises a series of large industrial or commercial buildings and gardens. Directly east of the Site there are several residential buildings and a large industrial or commercial site.</p>
1951	<p><b>Site</b></p> <p>The roofed area on the eastern side of the Site has expanded to cover Lot 3/DP979837 and all of the space east of this lot.</p> <p><b>Surrounding area</b></p> <p>The surrounding area is predominantly unchanged since 1943.</p>
1955,56	<p><b>Site</b></p> <p>The Site is predominantly unchanged since 1951.</p> <p><b>Surrounding area</b></p> <p>The surrounding area is predominantly unchanged since 1951. One of the buildings opposite the Site (79 Arundel St) is no longer present.</p>

<b>Year</b>	<b>Observations – Site</b>
<b>1961</b>	<p><b>Site</b> The roofed area has changed to include the existing Mackie building on the eastern portion of the Site.</p> <p><b>Surrounding area</b> The surrounding area is predominantly unchanged since 1956. A new building has been constructed at 79 Arundel St.</p>
<b>1965</b>	<p><b>Site</b> The smaller building on the northern boundary of Lot 1/DP979837 has been removed.</p> <p><b>Surrounding area</b> The surrounding area is predominantly unchanged since 1956. A further new building has been constructed opposite the Site (71 Arundel St), in the lot adjacent to the new building in the 1961 aerial image.</p>
<b>1970</b>	<p><b>Site</b> The Site is predominantly unchanged since 1965.</p> <p><b>Surrounding area</b> More minor building have been cleared to the north of the Site adjacent to 71 Arundel St.</p>
<b>1978</b>	<p><b>Site</b> The Site is predominantly unchanged since 1970.</p> <p><b>Surrounding area</b> The building at 71 Arundel St appears to have had an extra floor level added. Buildings have been removed at the intersection of Catherine St and Mount Vernon St.</p>
<b>1982</b>	<p><b>Site</b> The Site is predominantly unchanged since 1978.</p> <p><b>Surrounding area</b> The intersection of Catherine St and Mount Vernon St is being used for car parking. The lot adjacent to 71 Arundel St is also being used for car parking.</p>
<b>1991</b>	<p><b>Site</b> The Site is predominantly unchanged since 1986.</p> <p><b>Surrounding area</b> Some new buildings have been constructed at the intersection of Catherine St and Mount Vernon St. The remainder of the corner at the intersection contains trees. A portion of the roofed area to the west of the site has been removed and replaced with car parking.</p>
<b>2000</b>	<p><b>Site</b> The Site is predominantly unchanged since 1994.</p> <p><b>Surrounding area</b> New small building constructed on the University campus south of the Site.</p>
<b>2007</b>	<p><b>Site</b> The Site is predominantly unchanged since 2000.</p> <p><b>Surrounding area</b> New undercover areas constructed on the University campus southeast of the Site.</p>
<b>2011</b>	<p><b>Site</b> The Site is predominantly unchanged since 2007.</p> <p><b>Surrounding area</b> Large building and adjacent small buildings on the University campus removed southwest of the Site.</p>
<b>2014</b>	<p><b>Site</b> The Site is predominantly unchanged since 2011.</p> <p><b>Surrounding area</b> New buildings, car park and sport field constructed on the University campus southwest of the Site.</p>

Year	Observations – Site
2017	<p><b>Site</b> The Site is predominantly unchanged since 2014.</p> <p><b>Surrounding area</b> The sport field, car park and small buildings that were constructed on the area cleared in 2011 have been removed. Updates have been made to the large sports oval at the southern boundary of the study area.</p>
2020	<p><b>Site</b> The Site is predominantly unchanged since 2017.</p> <p><b>Surrounding area</b> A new building has been constructed at the university campus southwest of the Site.</p>
2023	<p><b>Site</b> The Site is predominantly unchanged since 2020.</p> <p><b>Surrounding area</b> The surrounding area is predominantly unchanged since 2020.</p>

### 3.3 Historical topographic maps

A review of historical topographic maps was undertaken (as provided by the Lotsearch Report, Appendix A) and the features of interest from these maps are presented in Table 5.

As summarised, historical features of interest include the motor service station on the corner of Ross St and Parramatta Rd established circa 1938 – 1950, and Lanhams Laundry facilities located on Forest St and Lodge St approximately 120 m to the north west of the Site boundary.

Table 5 Historical map review

Year	Observations
1917	<p><b>Site</b> The Site is bordered by Parramatta Rd and Arundel St.</p> <p><b>Surrounding area</b> The University campus and a hospital are shown to exist to the south of the Site.</p>
1936	<p><b>Site</b> The Site is unchanged since 1917 map.</p> <p><b>Surrounding area</b> Prince Alfred hospital is indicated to be located directly west of the University campus.</p>
1950	<p><b>Site</b> Consolidated Neon (refer to historical business directory in Section 3.5, Table 7) is labelled on the map at 2 Arundel St (the location of Mackie Building).</p> <p><b>Surrounding area</b> Grace Bros Service Station is labelled on the corner of Ross St and Parramatta Rd (100 m west of the Site). Directly west of the Site are a kindergarten and Simmons Printers. Within 150 m north of the Site, two laundry premises are indicated on Lodge St and one laundry premise on Forest St.</p>
1956	<p><b>Site</b> The Site is predominantly unchanged since 1950.</p> <p><b>Surrounding area</b> Predominantly unchanged since 1950. The University campus buildings are labelled and include biology, agriculture, zoology, “The Refectory”, “The Union Hall” and geology buildings.</p>

### 3.4 Historical land titles

A review of historical land titles is summarised in Table 6.

The land titles indicate that the lots were progressively subdivided from Grose Farm from the 1920's and were predominantly owned by private residents until they were acquired by the University. The exception is Lot 7 DP78194 and Lots 3, 4, 5 and 6 of DP979837, which were acquired by Consolidated Neon in 1941 until the titles passed to the University in 1955 and 1956. Further detail on the historical land titles and transactions is presented in Appendix D.

**Table 6** Summary of historical land titles

Lot details	Proprietors
Lots 3 to 6 DP 979837	- 1955 – University of Sydney - 1941 – Consolidated Neon - Prior to 1941 – Private residents
Lot 7 DP 78194	- 1956 – University of Sydney - 1941 – Consolidated Neon - 1929 – Garret and Dividson Ltd
Lot E1 DP 439229	Private residents prior to being acquired by the University in 1968
Lot D1 DP 439229	
Lot C1 DP 439229	Private residents prior to being acquired by the University in 1963
Lot B1 DP 439229	
Lot 1 DP 90215	
Lot 1 DP 979837	Private residents prior to being acquired by the University in 1962
Lot K1 DP 439229	
Lot J1 DP 439229	Private residents prior to being acquired by the University in 1971

### 3.5 Historical business directory

A review of Universal Business Directory records provided in the Lotsearch Report (Appendix A) indicates a number of historical light industrial premises at or within 500 m of the Site. Business activities listed on the Site or directly adjacent to the Site are listed in Table 7. The remaining businesses are provided in the Lotsearch report, Appendix A.

Consolidated Neon Pty Ltd operated at the Site between approximately 1941 and 1955, according to historical land titles. Factory plans obtained from the *City of Sydney Archives and History Resources* online database are provided in Appendix DC. Neon lighting comprises neon gas within a glass vacuum tube which was often constructed with lead glass and shaped under extreme heat. The gas acts as a conducive medium which is electronically excited by high voltage differential between two electrodes (Heritage Alliance, 2002). Other gases including argon, helium, xenon, mercury vapour and krypton were also used in combination to produce different colours (Heritage Alliance, 2002). Asbestos and lead paint resulting from demolition of the factory may be present within the surface soil.



**Table 7** Historical business listings (sourced from Universal Business Directory)

Premise	Year	Activity	Distance/direction from site
Consolidated Neon Ltd., Arundel St., Forest Lodge	1961	Electrical contractors – licenced	On site
Consolidated Neon Ltd., Arundel St., Forest Lodge	1950	Advertising display specialists	On site
Consolidated Porcelain Enamels Pty Ltd., Arundel St., Glebe	1950	Porcelain enamellers	On site
Guthridge Pty. Ltd., 10-12 Parramatta Rd., Camperdown	1950	Engineers – mining	On site
A.N.I. Perkins Division, 16 Parramatta Rd., Lidcombe. 2141	1978	Engine manufacturers. &/or Importers &/or distributors.	3 m west
Perkins Steel & Engineering Pty. Ltd., 16 Parramatta Rd.	1961	Steel merchants &/or manufacturers. Bright bars & Sections.	3 m west

### 3.5.1 Dry cleaners, motor garages and service stations

Other businesses nearby the site included Langham’s laundry and dry cleaning on Forest St and Lodge St established in the late 1940’s as documented in Table 8.

Two former motor service stations were also present at the corner of Ross St and Parramatta Rd. The service station and laundry services are activities of interest with the potential to produce legacy contamination, however, both are located topographically and hydraulically downgradient of the site and are unlikely to pose a risk to the Site from a contamination perspective.

**Table 8** Historical business listings (sourced from Universal Business Directory)

Premise	Year	Activity	Distance/direction from site
Grace Bros. Service Station., Cnr Parramatta Rd & Ross St Forest Lodge	1948 - 1976	Motor Garages & Engineers	100 m northwest
Lanham's Laundry Pty. Ltd., 3 Forest St Forest Lodge	1948 - 1986	Dry Cleaners, Pressers or Dyers	81 m west
Broadway Motors (Service) Pty. Ltd., Cnr Parramatta Rd & Ross St Forest Lodge	1959 - 1962	Motor Garages & Engineers	117 m west

### 3.6 Site walkover

An experienced environmental scientist from GHD (Barry Houston) completed a site inspections on 28 July 2023 accompanied by an University employee (Hannah Leach). A photographic record of the site inspections is provided in Appendix B. The Site was vacant at the time of the inspection and was characterised by two types of building usage:

- The Mackie Building which consisted of a series of offices, educational related lecture rooms, kitchen areas and toilets.
- Student accommodation which was unused at the time of the site inspection. This consisted of several multi-storey terraced houses with associated living areas, kitchen areas, bedrooms and toilets.
- The majority of the Mackie Building was single storey with a two storey section located in the western section adjacent to the student accommodation. A portion of the ground floor of the Mackie Building close to Arundel Street was observed to be cracked with exposed sub-grade evident. The reason for the cracked floor is not known, however, there was no evidence of contamination observed.

- There was limited access to soil across the Site with raised garden beds in a courtyard at the Mackie Building and tree beds associated with the Student accommodation. A smaller courtyard was observed at the Mackie Building which contained a small raised bed with a brick bund around it. It appeared that this was a former water feature as a water spout was observed emanating from the wall. There was no evidence that this bund was used for other purposes i.e., above ground pipework or in-ground manholes or vents.
- The Site was generally flat, with steep drop off to the south towards Parramatta Road and the main University Campus. The land sloped to the east towards Parramatta Road and in the general direction of Central Station. The land to the north was generally at a similar elevation to the Site with a slight slope observed to the north. It was considered possible that bedrock is close to the surface in this area based on the topography observed.
- There were no contaminating activities observed during the site inspection with evidence of storage of fuels, chemicals or oils in either above ground or below ground tanks not observed.
- During the site inspection, the University indicated that pesticides were infrequently used to control termites. The University then provided GHD with the details of Labyrinth Termite Bait, which is used as a preventative termite treatment. It is understood that the pesticide is placed in receptacles at targeted locations around the building footprint. The active ingredient in Labyrinth, diflubenzuron, is an insect development inhibitor. The product is highly toxic to aquatic organisms.

### 3.7 Previous environmental investigations

No previous environmental investigations are known to have been undertaken at the site. Hazardous Materials (HAZMAT) surveys have been undertaken and a review of these reports is summarised in Table 9.

HAZMAT surveys were conducted for all site buildings in 2016 by Greencap-NAA Pty Ltd. The surveys included visual inspection of materials for asbestos, lead, synthetic mineral fibre (SMF) and polychlorinated biphenyls (PCBs). Collection and analysis of suspected asbestos and lead paint samples were also used to determine the presence of asbestos, lead paint and lead dust. The inspections primarily indicated the presence of hazardous materials in stable conditions. Lead paint and associated lead dust was the primary concern among most buildings surveyed.

A further survey was undertaken at the Mackie building in 2022, which identified three features requiring remedial action (one asbestos and two lead paint features).

Table 9 HAZMAT report summaries

Year	Report Title / Author	Outcomes
March 2012	Asbestos & Lead Paint Risk Assessment Report – K01 Camperdown Campus Mackie Building / Noel Arnold & Associates Pty Ltd	Asbestos identified in fibre cement sheeting debris at the Level 1 service cupboard adjacent to Door 2. Recommendation was to restrict access and seek an appropriately qualified contractor to remove. Other asbestos sources were recommended to be labelled and maintained in situ. Lead paint was recommended to be maintained in good condition.
May 2016	Hazardous Materials Survey – K01- 2 Arundel St, Forest Lodge. / Greencap-NAA Pty Ltd	Friable and non-friable asbestos was identified in the courtyard façade panelling. Lead paint was tested and identified. SMF and PCBs were visually identified. Lead dust was identified as a high priority hazard with the recommendation to restrict access to areas presumed to contain elevated levels of lead dust.

<b>Year</b>	<b>Report Title / Author</b>	<b>Outcomes</b>
<b>April 2016</b>	Hazardous Materials Survey – K09- 4 Arundel St, Forest Lodge. / Greencap-NAA Pty Ltd	Lead paint and lead dust were identified as a high priority hazard with the recommendation to restrict access to areas with flaking paint and areas presumed to contain elevated levels of lead dust until further sampling is undertaken.
<b>April 2016</b>	Hazardous Materials Survey – K08- 2A Arundel St, Forest Lodge. / Greencap-NAA Pty Ltd	Lead paint and lead dust were identified as a high priority hazard with the recommendation to restrict access to areas with flaking paint and areas presumed to contain elevated levels of lead dust until further sampling is undertaken. SMF was also identified.
<b>April 2016</b>	Hazardous Materials Survey – K10- 6 Arundel St, Forest Lodge. / Greencap-NAA Pty Ltd	Lead paint and lead dust were identified as a high priority hazard with the recommendation to restrict access to areas with flaking paint until the hazard is removed by an appropriately qualified contractor. Restrict access to areas presumed to contain elevated levels of lead dust until further sampling is undertaken. SMF was also identified.
<b>April 2016</b>	Hazardous Materials Survey – K11- 8 Arundel St, Forest Lodge. / Greencap-NAA Pty Ltd	Lead dust was identified as a high priority hazard with the recommendation to restrict access to areas presumed to contain elevated levels of lead dust. SMF was also visually identified.
<b>April 2016</b>	Hazardous Materials Survey – K17- 6 Chapman St, Forest Lodge. / Greencap-NAA Pty Ltd	Lead dust was identified as a high priority hazard with the recommendation to restrict access to areas presumed to contain elevated levels of lead dust. SMF was also visually identified.
<b>April 2016</b>	Hazardous Materials Survey – K18- 8 Chapman St, Forest Lodge. / Greencap-NAA Pty Ltd	Lead dust was identified as a high priority hazard with the recommendation to restrict access to areas presumed to contain elevated levels of lead dust. SMF was also visually identified.
<b>May 2016</b>	Hazardous Materials Survey – K19- 10 Chapman St, Forest Lodge. / Greencap-NAA Pty Ltd	Non-friable asbestos was visually identified to be present in the electrical switchboard backing board. Removal by a qualified contractor was recommended.  Lead dust was identified as a high priority hazard with the recommendation to restrict access to areas presumed to contain elevated levels of lead dust until further sampling or removal is undertaken. Lead paint and SMF was also identified.
<b>May 2016</b>	Hazardous Materials Survey – K20- 12 Arundel St, Forest Lodge. / Greencap-NAA Pty Ltd	Non-friable asbestos was visually identified to be present in the electrical switchboard backing board and under wind frames. Removal by a qualified contractor was recommended.  Lead paint and lead dust were identified as a high priority hazard with the recommendation to restrict access to areas with flaking paint until the hazard is removed by an appropriately qualified contractor. Restrict access to areas presumed to contain elevated levels of lead dust until further sampling is undertaken. SMF was also identified

Year	Report Title / Author	Outcomes
June 2022	Hazardous building materials survey update – K01 – Mackie Building / Hibbs & Associates Pty Ltd	<p>With the exception of the required remedial works below, asbestos, lead paint and SMF materials were identified to be in a stable condition of low risk. Friable asbestos and PCBs were presumed to be present in the wall heater insulation and light fittings/ceiling fans respectively.</p> <p>Required remedial works:</p> <ul style="list-style-type: none"> <li>– Remove and dispose of asbestos fibre cement sheeting debris at the Level 1 service cupboard adjacent to Door 2.</li> </ul> <p>For lead based paint located on Level 1 window frames and concrete door frame (Door 2, west); remove flaking sections and coat with lead free paint</p>

### 3.8 Summary

The Site is currently occupied by several historic buildings, constructed as early as the 1930's or 1940's. The largest building, the Mackie Building, was constructed circa 1960. Most of the structures on the Site appear to have remained unchanged since the 1960's. It is possible that the current Mackie Building maintained the portions of the façade of the former Consolidated Neon building, however, this is not confirmed.

Hazardous building materials have been identified including asbestos fibre cement sheeting, lead paint, electrical products containing PCBs and SMF insulation. Most of these materials have been assessed to be in a stable condition and of medium to low risk, however, further assessment and removal by a suitably qualified contractor is recommended prior to refurbishment or demolition. Friable asbestos is potentially present in wall heater insulation internally within the buildings.

The surface cover across the Site is mainly hardstand, consisting of both concrete and asphalt. The Site is at a relatively higher elevation compared to surrounding land. The Site and surrounding land uses are highly developed, and no ecological features of interest were identified both on and within close proximity to the Site. Land use north of the Site is primarily residential and commercial, and to the south is where the main University campus is located.

The main potential source of contamination is the former Consolidated Neon business which operated at the Site, in the location of the existing Mackie building. Asbestos and heavy metals resulting from operations and demolition of the factory may be present within the subsurface soils. It is understood that Consolidated Neon was present on the eastern lots of the Site between 1941 and 1955, prior to the University purchasing the Site in 1955 – 1956.

Based on the review of historical information and related environmental information provided in the Lotsearch report, it is considered that there is a low risk of contamination from offsite sources. The nearest sources of potential contamination include historical dry cleaners and motor garages approximately 80 and 120 m from the Site. These are estimated to be located hydraulically downgradient and are not expected to impact the Site.

## 4. Regulatory information

### 4.1 Contaminated sites notified to the NSW EPA

The NSW EPA maintains a "List of NSW contaminated sites notified to the EPA" under Section 60 of the *CLM Act*. Inclusion on this list indicates that the notifiers consider a site are contaminated and warrant reporting to NSW EPA. The contamination at a given site may or may not be significant enough to warrant regulation by the NSW EPA and following review of relevant site information, the NSW EPA makes a determination as to whether or not the site warrants regulation.

A review of the information in Lotsearch report, Appendix A indicates that there are no premises within 500 m of the Site that have been notified to the NSW EPA.

### 4.2 Contaminated land record of notices

The NSW EPA maintains a list of sites that appear on the register for Contaminated Land: Record of Notices which are issued under the *CLM Act*. A search of this register did not identify any premises within 500 m of the Site as being subject to current or prior notice.

### 4.3 POEO Act registered sites

#### 4.3.1 Current

The NSW EPA maintains a public register of premises subject to an Environment Protection Licence (EPL) issued under the *Protection of the Environment Operations Act 1997 (POEO Act)*. A search indicated that there are no premises currently operating under an EPL within 500 m of the Site.

#### 4.3.2 Former

The NSW EPA maintains a public register of premises which have been formerly subject to an Environment Protection Licence (EPL) issued under the *Protection of the Environment Operations Act 1997 (POEO Act)*. There are two premises within 500 m of the Site that had former licensed activities under the POEO act 1997 which are now surrendered. Details of these are shown in Table 10.

Table 10 Former licensed activities under the POEO act 1997 within 500 m of the Site

Site	EPL Reference	Activity	Distance/ direction from site
Summit Motors Pty Ltd 36 Parramatta Rd, GLEBE	6799	Hazardous, industrial or group A waste generation or storage.	128 m west
The Preterm Foundation 300 Bridge Rd, Camperdown	6068	Hazardous, industrial or group A waste generation or storage.	493 m west

These activities/premises are located hydraulically downgradient at a sufficient distance from the Site and would not present a contamination risk to the Site.

#### 4.3.3 Delicensed

The NSW EPA maintains a public register of premises that have had the EPL delicensed under the *Protection of the Environment Operations Act 1997 (POEO Act)*. A review of the information contained within Lotsearch report, Appendix A indicates that there are three delicensed activities still regulated by the NSW EPA within 500 m of the Site. The closest premises is the University campus located approximately 28 m southeast of the Site. The activities are summarised in Table 11.

Table 11 Delicensed activities under the POEO act 1997 within 500 m of the Site

Site	EPL Reference	Activity	Distance/ direction from site
The University of Sydney, Camperdown and Darlington Campuses	12070	Hazardous, industrial or group A waste generation or storage.	28 m southeast
Sydney South West Area Health Service, 50 Parramatta Rd Glebe	11888	Hazardous, industrial or group A waste generation or storage.	168 m west
Sydney South West Area Health Service – Royal Prince Alfred Hospital, Missenden Rd, Camperdown	289	Hazardous, industrial or group A waste generation or storage.	321 m southwest

The activities/premises are considered to not pose a contamination risk to the Site due to the nature of the activities (e.g., medical related storage and generation) and their location down-gradient of the Site.

## 4.4 National liquid fuel facilities

A review of the information contained within the Lotsearch report (Appendix A) related to premises listed as National Liquid Fuel Facilities with Geoscience Australia indicates that there are no such premises within 1000 m of the Site.

## 4.5 National waste management site database

A review of the information contained within the Lotsearch report (Appendix A) related to premises registered on the National waste management sites database indicates that there are no such premises within 1000 m of the Site.

## 4.6 Former gasworks sites

The NSW EPA maintains a public register of former gasworks within NSW and the register indicates that there are no former gasworks located within 500 m of the Site.

## 4.7 NSW EPA PFAS investigation program

The Lotsearch reports (Appendix A) provides information regarding PFAS investigation and management programs within Australia. These programs are undertaken by the NSW EPA, Department of Defence and Airservices Australia.

A review of the information contained within the Lotsearch reports (Appendix A) indicates that there are no sites subject to PFAS investigation and management on the site or within 500 m of the Site.

## 4.8 Hazardous Chemicals Search – SafeWork NSW

A formal search of the SafeWork NSW files for records relating to historical storage of hazardous chemicals at the Site was not undertaken based on a review aerial photography and discussions with the University. However, GHD contacted SafeWork NSW and enquired about records that may be held regarding hazardous chemicals and the staff member indicated that they do not have records of this nature. The outcomes of this research indicate a low potential for hazardous chemicals to be stored at the Site.

## **4.9 Summary**

A review of regulated site databases identified no current registered premises or notices within or within proximity to the Site. No former registered premises or notices were identified on the Site and it is considered unlikely that significant volumes of hazardous chemicals were stored during former uses.

## 5. Preliminary conceptual site model

A conceptual site model (CSM) is a representation of site-related information regarding potential contamination sources, receptors and exposure pathways between those sources and receptors. The preliminary CSM is developed using information obtained from site history, former and current land use and other relevant environmental information. The development of a preliminary CSM is an essential part of site contamination assessments and provides the framework for identifying contamination sources and how potential receptors may be exposed to contamination. Based on the information collected as part of this desktop assessment, the following preliminary CSM has been developed.

### 5.1 Potential sources

Potential contamination sources identified during the desktop review of information, including review of historical aerial photographs, are detailed below:

#### 5.1.1 Onsite

- Demolition waste from the historic Consolidated Neon factory.
- Heavy metals usage associated with the Consolidated Neon.
- Pesticides from building maintenance.
- Unknown source of fill beneath the building (Site seems to be elevated when compared with its surrounding)

#### 5.1.2 Offsite

- Potential for PCE/TCE and petroleum hydrocarbons to be present in groundwater associated with the nearby historical dry cleaner and former service station, respectively. GHD notes that these potential sources are located either hydraulically cross-gradient or down-gradient. Therefore, due to the uncertainties regarding groundwater flow direction and the nature of potential CoPCs these potential sources are considered further as part of this assessment.

### 5.2 Contaminants of potential concern

A broad suite of CoPC could be associated with the identified on and offsite potential contamination sources, as listed below. The primary CoPCs are related to historic building materials and former use of the eastern portion of the Site as a neon lighting factory.

- Asbestos.
- Heavy metals (primarily lead).
- PCBs.
- Total petroleum hydrocarbons (TPHs) and total recoverable hydrocarbons (TRH).
- Benzene, toluene, ethylbenzene, xylenes and naphthalene (BTEXN).
- Polycyclic aromatic hydrocarbons (PAHs).
- Perchloroethylene (PCE) and trichloroethylene (TCE).
- Organochlorine and organophosphate pesticides (OCP/OPPs).

### 5.3 Potential exposure and migration pathways

The primary potential pathways by which receptors could be exposed to the CoPCs at the Site are considered to be:

- Direct contact and/or ingestion of contaminated soil and/or fill materials (oral and dermal contact).
- Windblown contaminated dust and asbestos fibres (inhalation).



Exposure to CoPCs is most likely to occur through soil disturbance in the event that the hardstand is removed or disturbed i.e., during potential future construction works.

The HAZMAT materials from the existing buildings are unlikely to be impacting the soil and groundwater in their current state and are unlikely to have impacted the soil previously. This is due to the soil being inaccessible as it is predominantly covered in concrete hardstand. Exposure to HAZMAT from existing structures is most likely to occur in the event of construction or demolition works involving the existing buildings. Therefore, the risk of exposure to hazardous building materials through on-site soil and groundwater is considered low. The risk of exposure to HAZMAT substances should be addressed through the existing building inspection reports referenced in Section 3.7. HAZMAT from existing buildings is not further addressed in the CSM.

## **5.4 Potential receptors**

When evaluating potential adverse health and environmental effects from exposure to a contaminated site, potentially exposed populations should be considered. For this Site, the key populations and receptors of interest are considered to include:

- Current site users/ incidental site users.
- Future construction/ maintenance workers.

As the Site and surrounding area is located in an urban environment which is predominantly covered in hardstand (buildings, concrete and asphalt) with access to soils limited to garden beds, the risk to ecological receptors (terrestrial based flora and fauna) is considered low and it is not assessed further. Similarly, the risk to groundwater resources is also considered low based on the low likelihood of contamination sources present on the Site, as such the risk to groundwater is not considered further based on the available information.

## **5.5 Potential Source-Pathway-Receptor linkages**

Based on the current information, a preliminary CSM has been developed as presented in Table 12. The CSM identifies the source-pathway-receptor (SPR) linkages identified for the Site and discussion on where they are likely to be complete.

Table 12 Source-pathway-receptor linkages

Source	Pathway	Receptor	Potentially complete linkage?	Comment
<b>Onsite</b>				
Pesticides from building maintenance.	Direct contact and/or ingestion	Current site users/ incidental site users, future construction/ maintenance workers	X	Pesticides were reported to have been used to control termites in some of the properties across the Site. The risk from this potential source to current and future users is considered low given that volumes were likely to have been low and residues are likely to have degraded over time.
Demolition waste and/or heavy metals from Consolidated Neon factory in topsoil / fill material.	Direct contact and/or ingestion	Current site users/ incidental site users	X	The site is predominantly covered by buildings and hardstand, limiting the exposure to soil. There may be residues in the subsoil due to demolition of the previous buildings prior to the university occupying the Site, however, the risk is low to current site users.
		Future construction/ maintenance workers	Possible	There is the potential for contaminants to be present in the subsoil as a result of historic demolition of the previous buildings. This contamination, if present, may be disturbed during future construction works, however, as the soil profile is expected to be shallow underlying the Site, it is unlikely that there is significant contamination present.
	Windblown contaminated dust and asbestos fibres (inhalation)	Current site users/ incidental site users	X	The Site is covered in building fabric and hardstand with limited access to soils (garden beds only). The risk from windblown contaminated dust and asbestos fibres is considered low.
		Future construction/ maintenance workers	Possible	There is the potential for contaminants to be present in the subsoil as a result of historic demolition of the previous buildings. This contamination, if present, may be disturbed during future construction works, however, as the soil profile is expected to be shallow underlying the Site, it is unlikely that there is significant contamination present.
<b>Offsite source(s)</b>				

Source	Pathway	Receptor	Potentially complete linkage?	Comment
PCE/TCE and petroleum hydrocarbons in groundwater associated with historical dry cleaner and motor garage respectively.	Direct contact / ingestion of groundwater.	Current site users/ incidental site users, future construction/ maintenance workers	X	<p>There is a low risk of direct contact/ ingestion of groundwater contamination originating from these sources as they are located hydraulically down-gradient from the Site. In addition, it is unlikely that current site users will come into contact with groundwater underlying the Site.</p> <p>If future construction works involve the excavation of the Site for the construction of basements/ underground car parking the risk may be elevated, however, the risk is considered low given that these premises are not listed on the NSW EPA contaminated sites databases and there is no evidence that contamination exists.</p>
	Vapour inhalation from groundwater.	Current site users/ incidental site users	X	<p>There may be a risk that vapour migration towards the Site can occur from groundwater contamination that may exist at these sources, however, the risk is considered low given that these premises are not listed on the NSW EPA contaminated sites databases and there is no evidence that contamination exists.</p>
		Future construction/ maintenance workers.	X	<p>If future construction works involve the excavation of the Site for the construction of basements/ underground car parking the risk may be elevated, however, the risk is considered low given that these premises are not listed on the NSW EPA contaminated sites databases and there is no evidence that contamination exists.</p>

Note:

'X' – no SPR linkage

## 6. Discussion

The preliminary CSM indicates that there is generally a low contamination risk at the Site under its current condition and uses. The most likely contaminants are those associated with historic building fabric and associated structures (e.g., asbestos, lead, and PCBs). Most of these have been identified and assessed within the existing buildings (by others) and preventative measures have been prescribed to limit exposure to humans. The greatest risk of exposure to the contaminants associated with hazardous building materials is to construction and maintenance workers during construction, maintenance or demolition works.

It is noted that pesticides may be present, primarily associated with the 'Labyrinth Termite Bait' (Section 3.6), however, this was likely applied at discrete locations around the building footprint and used in minor volumes. Other pesticides including organochlorine pesticides, associated with former agricultural use at the Site, are unlikely to be present at elevated levels as they are likely to have degraded over time. Organochlorine pesticides were introduced in Australia in the 1940's, by which time agricultural activity at the Site had ceased and buildings had been erected on most of the Site lots.

Primary CoPCs associated with Consolidated Neon, which operated at the Site in the 1940s and 1950s, are expected to be asbestos and heavy metals. These likely pose a low risk to existing users at the Site, given the presence of concrete hardstand surface cover and limited access to underlying soils.

Potential exposure to PCE/TCE, petroleum hydrocarbon and BTEXN compounds, associated with offsite sources, is considered unlikely as discussed in Section 5.12. There is the potential for these CoPCs to migrate via groundwater with exposure through migration of vapour to the surface, however, based on this desktop assessment and likely regional groundwater flow direction, the Site is inferred to be hydraulically upgradient or cross-gradient of the offsite sources. In addition, there are no groundwater bores or receiving waterbodies at the Site, or within close proximity, and direct contact with groundwater is unlikely due to existing site activities. Intrusion of vapour to the surface is possible due to the cracked condition of concrete hardstand in some locations, however, the presence of these CoPCs is considered unlikely.

As the Site and surrounding area is located in an urban environment which is predominantly covered in hardstand (buildings, concrete and asphalt) with access to soils limited to garden beds, the risk to ecological receptors (terrestrial based flora and fauna) is considered low particularly as there are no ecological receptors on and within 500 m radius from the Site.

# 7. Conclusions and recommendations

Based on the findings of this assessment and the limitations provided in section 1.5 and 1.6, GHD makes the following conclusions and recommendations.

## 7.1.1 Conclusions

GHD was engaged by the University to undertake a PSI for the Site located at 2, 2A – 8 Arundel Street and 6 – 12 Parramatta Road, Forest Lodge, to provide an assessment of the potential contamination risk associated with the Site. Based on the outcomes of this assessment, as discussed throughout this report, the following key conclusions are made:

- The east of the Site is occupied by the Mackie Building (mainly offices/administration) and the west being occupied by student accommodation in a series of terraced houses.
- The land that the Mackie Building occupies has undergone some changes over time with Consolidated Neon occupying this portion of the Site between 1940 to 1955, after which the University purchased the Site.
- The student accommodation appears to have remained in its current configuration since at least the 1930s, possibly earlier.
- There were no contaminating activities observed during the on the Site or the immediate surrounding area during the inspection. There was no evidence of the presence of underground tanks and above ground tanks were not observed.
- A review of NSW EPA contaminated land associated databases indicates that there no current registered premises or notices within or within proximity to the Site. In addition, there are no former registered premises or notices were identified on the Site and it is considered unlikely that significant volumes of hazardous chemicals were stored during former uses.
- Pesticides, to control termites, were reported to have been used at the Site, however, this is considered low risk based on the likely low volumes used and discrete usage of the pesticides.
- A preliminary CSM was produced following a desktop review of information supplied by the University, historical land titles and the Lotsearch Report (Appendix A). Information reviewed included historical maps, imagery, land titles, business directories, regulatory records and environmental databases.
- The preliminary CSM indicates a low risk of contamination impacts at the Site in its current configuration and use.
- The risk of contamination may increase in the event of construction or maintenance works involving excavation of topsoil or disturbance of existing building structures.

## 7.1.2 Recommendations

Based on the outcomes of the investigation and the conclusions, the following actions are recommended:

- The recommendations of HAZMAT surveys referenced in Section 3.7 should be implemented and maintained. The recommendations of future HAZMAT surveys should be implemented.
- It is recommended that limited soil sampling be undertaken in the event that the concrete hardstand is to be disturbed and/or removed. Soil should be assessed primarily for asbestos and heavy metals, pesticides, PCBs and solvents.

## 8. References

- Australian Standards. (2005). *AS4482.1-2005 Guide to the investigation and sampling of sites with potentially contaminated soil Part 1: Non-volatile and semi-volatile compounds*.
- Australian Standards. (2017). *AS1726.2017 Geotechnical Site Investigation*.
- Lotsearch report (2022). *Lotsearch Enviro Professional, 226-232 Victoria Street & 29 Redfern Street, Wetherill Park, NSW 2164*.
- Greencap-NAA Pty Ltd, 2016. *Hazardous Materials Survey – K01- 2 Arundel St, Forest Lodge*
- Greencap-NAA Pty Ltd, 2016. *Hazardous Materials Survey – K09- 4 Arundel St, Forest Lodge*
- Greencap-NAA Pty Ltd, 2016. *Hazardous Materials Survey – K08- 2A Arundel St, Forest Lodge*
- Greencap-NAA Pty Ltd, 2016. *Hazardous Materials Survey – K10- 6 Arundel St, Forest Lodge*
- Greencap-NAA Pty Ltd, 2016. *Hazardous Materials Survey – K11- 8 Arundel St, Forest Lodge*
- Greencap-NAA Pty Ltd, 2016. *Hazardous Materials Survey – K17- 6 Chapman St, Forest Lodge*
- Greencap-NAA Pty Ltd, 2016. *Hazardous Materials Survey – K18- 8 Chapman St, Forest Lodge*
- Greencap-NAA Pty Ltd, 2016. *Hazardous Materials Survey – K19- 10 Chapman St, Forest Lodge*
- Greencap-NAA Pty Ltd, 2016. *Hazardous Materials Survey – K20- 12 Arundel St, Forest Lodge*
- H.E.C. Robinson Pty Ltd, 1925. *Map of Sydney*. Obtained from the NSW State Library online catalogue.
- Hibbs & Associates Pty Ltd, 2022. *Hazardous building materials survey update – K01 – Mackie Building*
- Kinter Simpson and Company Solicitors, 1955. *Deed of Conveyance*
- Labyrinth Termite Bait Product Manual
- National Environmental Protection Council (2013). *National Environment Protection (Assessment of Site Contamination) Measure (NEPM)*
- Noel Arnold & Associates Pty Ltd, 2012. *Asbestos & Lead Paint Risk Assessment Report – K01 Camperdown Campus Mackie Building*
- NSW EPA (2020). *Consultants reporting on contaminated land: Contaminated Land Guidelines*.
- NSW EPA (1997). Contaminated Land Management Act 1997 (the CLM Act).
- NSW EPA (1997). Protection of the Environment Operations Act 1997 (POEO Act).
- NSW EPA (2014). Waste Classification Guidelines, Part 1 – Classifying Waste.
- NSW Spatial Services (2022). *SIX maps*, NSW Government, <https://maps.six.nsw.gov.au/>
- Richard Stanton & Son's, 1955. *Contract of sale of land*
- The University of Sydney. Pages from Register of Property

# Appendices

# Appendix A

Lotsearch report





**LOTSEARCH**  
LOTSEARCH ENVIRO PROFESSIONAL

**Date: 07 Aug 2023 11:35:16**

**Reference: LS046548 EP**

**Address: 2, 2a-8 Arundel Street and 6-12 Parramatta Road, Forest Lodge, NSW 2037**

Disclaimer:

The purpose of this report is to provide an overview of some of the site history, environmental risk and planning information available, affecting an individual address or geographical area in which the property is located. It is not a substitute for an on-site inspection or review of other available reports and records. It is not intended to be, and should not be taken to be, a rating or assessment of the desirability or market value of the property or its features.

You should obtain independent advice before you make any decision based on the information within the report.

The detailed terms applicable to use of this report are set out at the end of this report.

## Dataset Listing

Datasets contained within this report, detailing their source and data currency:

Dataset Name	Custodian	Supply Date	Currency Date	Update Frequency	Dataset Buffer (m)	No. Features On-site	No. Features within 100m	No. Features within Buffer
Cadastre Boundaries	NSW Department of Customer Service - Spatial Services	17/05/2023	17/05/2023	Quarterly	-	-	-	-
Topographic Data	NSW Department of Customer Service - Spatial Services	22/08/2022	22/08/2022	Annually	-	-	-	-
List of NSW contaminated sites notified to EPA	Environment Protection Authority	26/07/2023	10/07/2023	Monthly	1000m	0	0	3
Contaminated Land Records of Notice	Environment Protection Authority	28/06/2023	28/06/2023	Monthly	1000m	0	0	0
Former Gasworks	Environment Protection Authority	10/05/2023	14/07/2021	Quarterly	1000m	0	0	0
Notices under the POEO Act 1997	Environment Protection Authority	26/07/2023	26/07/2023	Monthly	1000m	0	0	1
National Waste Management Facilities Database	Geoscience Australia	26/05/2022	07/03/2017	Annually	1000m	0	0	0
National Liquid Fuel Facilities	Geoscience Australia	23/08/2022	13/07/2012	Annually	1000m	0	0	2
EPA PFAS Investigation Program	Environment Protection Authority	14/06/2023	23/09/2022	Monthly	2000m	0	0	0
Defence PFAS Investigation & Management Program - Investigation Sites	Department of Defence	09/05/2023	09/05/2023	Monthly	2000m	0	0	0
Defence PFAS Investigation & Management Program - Management Sites	Department of Defence	09/05/2023	09/05/2023	Monthly	2000m	0	0	0
Airservices Australia National PFAS Management Program	Airservices Australia	09/05/2023	09/05/2023	Monthly	2000m	0	0	0
Defence 3 Year Regional Contamination Investigation Program	Department of Defence	16/06/2023	02/09/2022	Quarterly	2000m	0	0	0
EPA Other Sites with Contamination Issues	Environment Protection Authority	16/02/2022	13/12/2018	Annually	1000m	0	0	0
Licensed Activities under the POEO Act 1997	Environment Protection Authority	09/06/2023	09/06/2023	Monthly	1000m	0	0	1
Delicensed POEO Activities still regulated by the EPA	Environment Protection Authority	09/06/2023	09/06/2023	Monthly	1000m	0	1	4
Former POEO Licensed Activities now revoked or surrendered	Environment Protection Authority	09/06/2023	09/06/2023	Monthly	1000m	0	0	6
UBD Business Directories (Premise & Intersection Matches)	Hardie Grant			Not required	100m	5	228	228
UBD Business Directories (Road & Area Matches)	Hardie Grant			Not required	100m	-	15	15
UBD Business Directory Dry Cleaners & Motor Garages/Service Stations (Premise & Intersection Matches)	Hardie Grant			Not required	250m	0	41	145
UBD Business Directory Dry Cleaners & Motor Garages/Service Stations (Road & Area Matches)	Hardie Grant			Not required	250m	-	13	13
Points of Interest	NSW Department of Customer Service - Spatial Services	19/10/2022	19/10/2022	Quarterly	1000m	0	0	99
Tanks (Areas)	NSW Department of Customer Service - Spatial Services	19/10/2022	19/10/2022	Quarterly	1000m	0	0	0
Tanks (Points)	NSW Department of Customer Service - Spatial Services	19/10/2022	19/10/2022	Quarterly	1000m	0	0	0
Major Easements	NSW Department of Customer Service - Spatial Services	23/05/2023	23/05/2023	Quarterly	1000m	0	0	5
State Forest	Forestry Corporation of NSW	16/08/2022	14/08/2022	Annually	1000m	0	0	0
NSW National Parks and Wildlife Service Reserves	NSW Office of Environment & Heritage	16/02/2023	31/12/2022	Annually	1000m	0	0	0
Hydrogeology Map of Australia	Commonwealth of Australia (Geoscience Australia)	29/08/2022	19/08/2019	As required	1000m	1	1	1
Temporary Water Restriction (Botany Sands Groundwater Source) Order 2018	NSW Department of Planning, Industry and Environment	09/05/2023	23/02/2018	Annually	1000m	0	0	0

Dataset Name	Custodian	Supply Date	Currency Date	Update Frequency	Dataset Buffer (m)	No. Features On-site	No. Features within 100m	No. Features within Buffer
National Groundwater Information System (NGIS) Boreholes	Bureau of Meteorology; Water NSW	18/04/2023	13/07/2022	Annually	2000m	0	0	89
NSW Seamless Geology Single Layer: Rock Units	Department of Regional NSW	17/02/2022	01/05/2021	Annually	1000m	1	1	5
NSW Seamless Geology – Single Layer: Trendlines	Department of Regional NSW	17/02/2022	01/05/2021	Annually	1000m	0	0	2
NSW Seamless Geology – Single Layer: Geological Boundaries and Faults	Department of Regional NSW	17/02/2022	01/05/2021	Annually	1000m	0	0	0
Naturally Occurring Asbestos Potential	NSW Dept. of Industry, Resources & Energy	04/12/2015	24/09/2015	Unknown	1000m	0	0	0
Atlas of Australian Soils	Australian Bureau of Agriculture and Resource Economics and Sciences (ABARES)	19/05/2017	17/02/2011	As required	1000m	1	2	2
Soil Landscapes of Central and Eastern NSW	NSW Department of Planning, Industry and Environment	18/08/2022	27/07/2020	Annually	1000m	1	1	3
Environmental Planning Instrument Acid Sulfate Soils	NSW Department of Planning, Industry and Environment	02/06/2023	12/05/2023	Monthly	500m	1	-	-
Atlas of Australian Acid Sulfate Soils	CSIRO	19/01/2017	21/02/2013	As required	1000m	1	2	2
Dryland Salinity - National Assessment	National Land and Water Resources Audit	18/07/2014	12/05/2013	None planned	1000m	0	0	0
Mining Subsidence Districts	NSW Department of Customer Service - Subsidence Advisory NSW	15/05/2023	15/05/2023	Quarterly	1000m	0	0	0
Current Mining Titles	NSW Department of Industry	10/05/2023	10/05/2023	Monthly	1000m	0	0	0
Mining Title Applications	NSW Department of Industry	10/05/2023	10/05/2023	Monthly	1000m	0	0	0
Historic Mining Titles	NSW Department of Industry	10/05/2023	10/05/2023	Monthly	1000m	12	12	12
Environmental Planning Instrument SEPP State Significant Precincts	NSW Department of Planning, Industry and Environment	02/06/2023	16/12/2022	Monthly	1000m	0	0	3
Environmental Planning Instrument Land Zoning	NSW Department of Planning, Industry and Environment	02/06/2023	26/05/2023	Monthly	1000m	1	7	108
Commonwealth Heritage List	Australian Government Department of the Agriculture, Water and the Environment	03/06/2022	13/04/2022	Annually	1000m	0	0	0
National Heritage List	Australian Government Department of the Agriculture, Water and the Environment	03/06/2022	13/04/2022	Annually	1000m	0	0	0
State Heritage Register - Curtilages	NSW Department of Planning, Industry and Environment	18/10/2022	01/07/2022	Quarterly	1000m	0	1	18
Environmental Planning Instrument Local Heritage	NSW Department of Planning, Industry and Environment	02/06/2023	26/05/2023	Monthly	1000m	1	13	342
Bush Fire Prone Land	NSW Rural Fire Service	23/06/2023	23/06/2023	Monthly	1000m	0	0	0
NSW Native Vegetation Type Map	NSW Department of Planning and Environment	26/05/2023	12/12/2022	Quarterly	1000m	1	1	1
Ramsar Wetlands of Australia	Australian Government Department of Agriculture, Water and the Environment	09/05/2023	01/11/2022	Annually	1000m	0	0	0
Groundwater Dependent Ecosystems	Bureau of Meteorology	28/10/2022	26/10/2022	Annually	1000m	0	0	0
Inflow Dependent Ecosystems Likelihood	Bureau of Meteorology	28/10/2022	26/10/2022	Annually	1000m	0	0	0
NSW BioNet Species Sightings	NSW Office of Environment & Heritage	13/06/2023	13/06/2023	Weekly	10000m	-	-	-

# Site Diagram

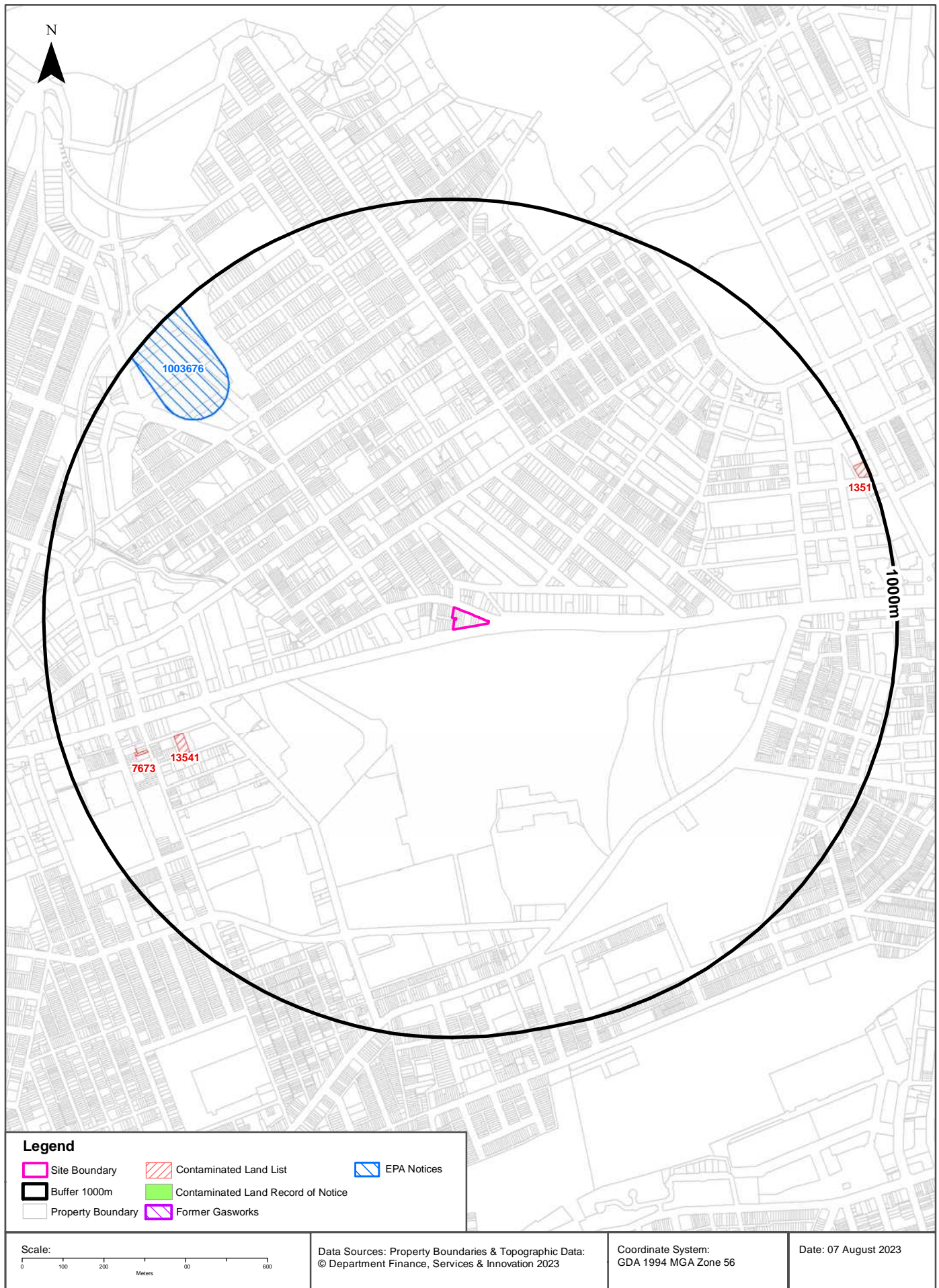
2, 2a-8 Arundel Street and 6-12 Parramatta Road, Forest Lodge, NSW 2037



<b>Legend</b> Site Boundary Internal Parcel Boundaries	<b>Total Area:</b> 2555m <sup>2</sup> <b>Total Perimeter:</b> 253m	<b>Scale:</b> 	
	Disclaimers: Measurements are approximate only and may have been simplified or smaller lengths removed for readability.  Parcels that make up a small percentage of the total site area have not been labelled for increased legibility.	Data Source Aerial Imagery: © Aerometrex Pty Ltd	Coordinate System: GDA 1994 MGA Zone 56

# Contaminated Land

2, 2a-8 Arundel Street and 6-12 Parramatta Road, Forest Lodge, NSW 2037



## Contaminated Land

2, 2a-8 Arundel Street and 6-12 Parramatta Road, Forest Lodge, NSW 2037

### List of NSW contaminated sites notified to EPA

Records from the NSW EPA Contaminated Land list within the dataset buffer:

Map Id	Site	Address	Suburb	Activity	Management Class	Status	Location Confidence	Dist	Direction
13541	The Spruce	12-14 Marsden Street	Camperdown	Other Industry	Regulation under CLM Act not required	Current EPA List	Premise Match	709m	South West
7673	Former Gee Graphics	27 Church Street	Camperdown	Other Industry	Regulation under CLM Act not required	Current EPA List	Premise Match	805m	West
1351	Shell Coles Express Service Station	387-429 Wattle Street	Ultimo	Service Station	Regulation under CLM Act not required	Current EPA List	Premise Match	968m	East

The values within the EPA site management class in the table above, are given more detailed explanations in the table below:

EPA site management class	Explanation
Contamination being managed via the planning process (EP&A Act)	The EPA has completed an assessment of the contamination and decided that the contamination is significant enough to warrant regulation. The contamination of this site is managed by the consent authority under the Environmental Planning and Assessment Act 1979 (EP&A Act) planning approval process, with EPA involvement as necessary to ensure significant contamination is adequately addressed. The consent authority is typically a local council or the Department of Planning and Environment.
Contamination currently regulated under CLM Act	The EPA has completed an assessment of the contamination and decided that the contamination is significant enough to warrant regulation under the Contaminated Land Management Act 1997 (CLM Act). Management of the contamination is regulated by the EPA under the CLM Act. Regulatory notices are available on the EPA's Contaminated Land Public Record of Notices.
Contamination currently regulated under POEO Act	The EPA has completed an assessment of the contamination and decided that the contamination is significant enough to warrant regulation. Management of the contamination is regulated under the Protection of the Environment Operations Act 1997 (POEO Act). The EPA's regulatory actions under the POEO Act are available on the POEO public register.
Contamination formerly regulated under the CLM Act	The EPA has determined that the contamination is no longer significant enough to warrant regulation under the Contaminated Land Management Act 1997 (CLM Act). The contamination was addressed under the CLM Act.
Contamination formerly regulated under the POEO Act	The EPA has determined that the contamination is no longer significant enough to warrant regulation. The contamination was addressed under the Protection of the Environment Operations Act 1997 (POEO Act).
Contamination was addressed via the planning process (EP&A Act)	The EPA has determined that the contamination is no longer significant enough to warrant regulation. The contamination was addressed by the appropriate consent authority via the planning process under the Environmental Planning and Assessment Act 1979 (EP&A Act).
Ongoing maintenance required to manage residual contamination (CLM Act)	The EPA has determined that ongoing maintenance, under the Contaminated Land Management Act 1997 (CLM Act), is required to manage the residual contamination. Regulatory notices under the CLM Act are available on the EPA's Contaminated Land Public Record of Notices.
Regulation being finalised	The EPA has completed an assessment of the contamination and decided that the contamination is significant enough to warrant regulation under the Contaminated Land Management Act 1997. A regulatory approach is being finalised.
Regulation under the CLM Act not required	The EPA has completed an assessment of the contamination and decided that regulation under the Contaminated Land Management Act 1997 is not required.
Under assessment	The contamination is being assessed by the EPA to determine whether regulation is required. The EPA may require further information to complete the assessment. For example, the completion of management actions regulated under the planning process or Protection of the Environment Operations Act 1997. Alternatively, the EPA may require information via a notice issued under s77 of the Contaminated Land Management Act 1997 or issue a Preliminary Investigation Order.

NSW EPA Contaminated Land List Data Source: Environment Protection Authority

© State of New South Wales through the Environment Protection Authority

## Contaminated Land

2, 2a-8 Arundel Street and 6-12 Parramatta Road, Forest Lodge, NSW 2037

### Contaminated Land: Records of Notice

Record of Notices within the dataset buffer:

Map Id	Name	Address	Suburb	Notices	Area No	Location Confidence	Distance	Direction
N/A	No records in buffer							

Contaminated Land Records of Notice Data Source: Environment Protection Authority  
© State of New South Wales through the Environment Protection Authority  
Terms of use and disclaimer for Contaminated Land: Record of Notices, please visit  
<http://www.epa.nsw.gov.au/clm/clmdisclaimer.htm>

### Former Gasworks

Former Gasworks within the dataset buffer:

Map Id	Location	Council	Further Info	Location Confidence	Distance	Direction
N/A	No records in buffer					

Former Gasworks Data Source: Environment Protection Authority  
© State of New South Wales through the Environment Protection Authority

## Contaminated Land

2, 2a-8 Arundel Street and 6-12 Parramatta Road, Forest Lodge, NSW 2037

### EPA Notices

Penalty Notices, s.91 & s.92 Clean up Notices and s.96 Prevention Notices within the dataset buffer:

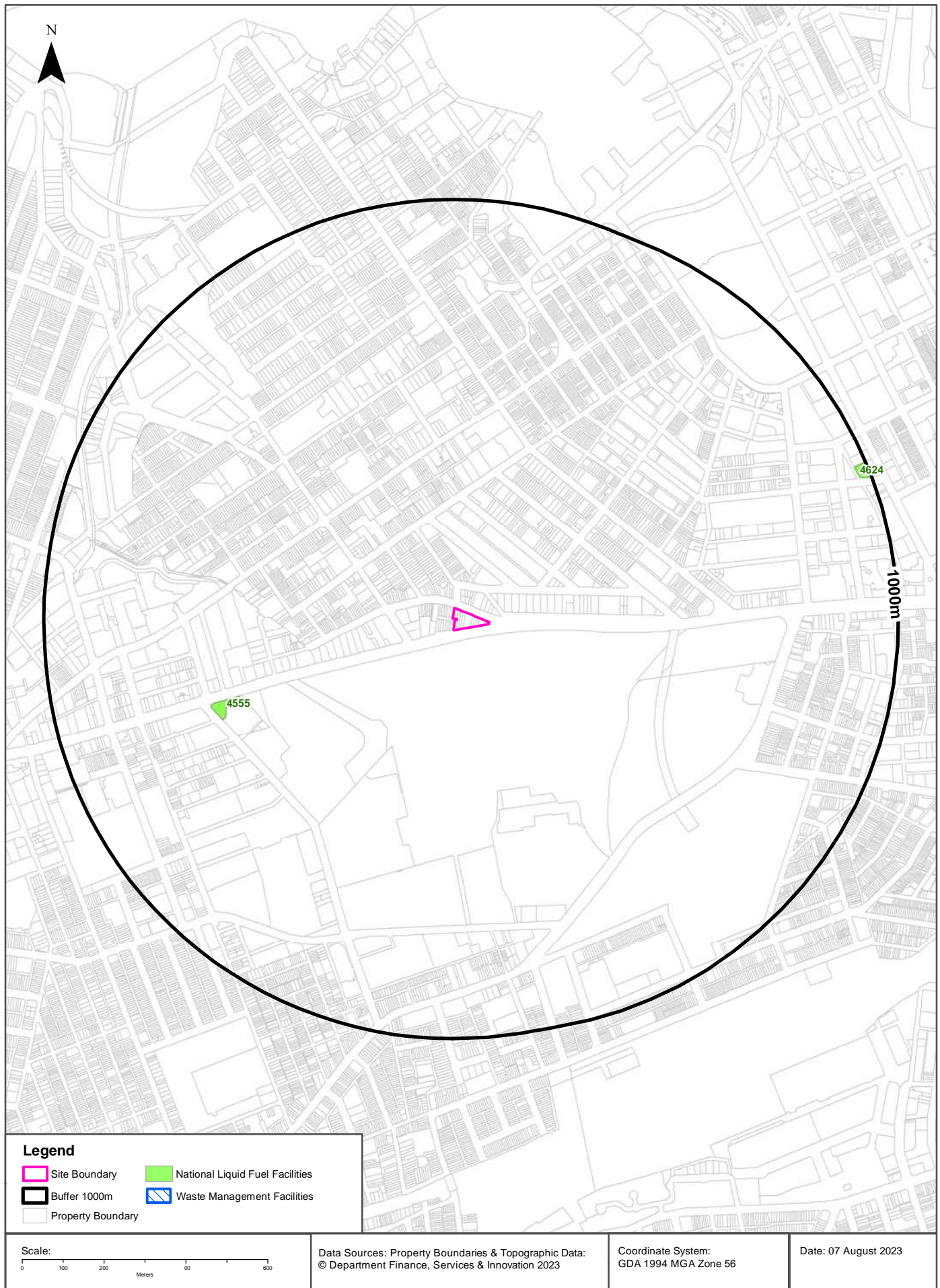
Number	Type	Name	Address	Status	Issued Date	Act	Offence	Offence Date	Loc Conf	Dist	Dir
<a href="#">1003676</a>	s.91 Clean Up Notice	NEW SOUTH WALES HARNESS RACING CLUB		Issued	08/01/2001				Premise Match	754m	North West

NSW EPA Notice Data Source: Environment Protection Authority  
© State of New South Wales through the Environment Protection Authority



# Waste Management & Liquid Fuel Facilities

2, 2a-8 Arundel Street and 6-12 Parramatta Road, Forest Lodge, NSW 2037



## Waste Management & Liquid Fuel Facilities

2, 2a-8 Arundel Street and 6-12 Parramatta Road, Forest Lodge, NSW 2037

### National Waste Management Site Database

Sites on the National Waste Management Site Database within the dataset buffer:

Site Id	Owner	Name	Address	Suburb	Class	Landfill	Reprocess	Transfer	Comments	Loc Conf	Dist	Direction
N/A	No records in buffer											

Waste Management Facilities Data Source: Geoscience Australia  
Creative Commons 3.0 © Commonwealth of Australia <http://creativecommons.org/licenses/by/3.0/au/deed.en>

### National Liquid Fuel Facilities

National Liquid Fuel Facilities within the dataset buffer:

Map Id	Owner	Name	Address	Suburb	Class	Operational Status	Operator	Revision Date	Loc Conf	Dist	Direction
4555	BP	BP Connect Camperdown	25 Parramatta Road	Camperdown	Petrol Station	Operational		25/07/2011	Premise Match	545m	West
4624	Shell	Coles Express Ultimo	387-429 Wattle Street	Ultimo	Petrol Station	Operational		25/07/2011	Premise Match	968m	East

National Liquid Fuel Facilities Data Source: Geoscience Australia  
Creative Commons 3.0 © Commonwealth of Australia <http://creativecommons.org/licenses/by/3.0/au/deed.en>

# PFAS Investigation & Management Programs

2, 2a-8 Arundel Street and 6-12 Parramatta Road, Forest Lodge, NSW 2037

## EPA PFAS Investigation Program

Sites that are part of the EPA PFAS investigation program, within the dataset buffer:

Map ID	Site	Address	Loc Conf	Dist	Dir
N/A	No records in buffer				

EPA PFAS Investigation Program: Environment Protection Authority  
© State of New South Wales through the Environment Protection Authority

## Defence PFAS Investigation Program

Sites being investigated by the Department of Defence for PFAS contamination within the dataset buffer:

Map ID	Base Name	Address	Loc Conf	Dist	Dir
N/A	No records in buffer				

Defence PFAS Investigation Program Data Custodian: Department of Defence, Australian Government

## Defence PFAS Management Program

Sites being managed by the Department of Defence for PFAS contamination within the dataset buffer:

Map ID	Base Name	Address	Loc Conf	Dist	Dir
N/A	No records in buffer				

Defence PFAS Management Program Data Custodian: Department of Defence, Australian Government

## Airservices Australia National PFAS Management Program

Sites being investigated or managed by Airservices Australia for PFAS contamination within the dataset buffer:

Map ID	Site Name	Impacts	Loc Conf	Dist	Dir
N/A	No records in buffer				

Airservices Australia National PFAS Management Program Data Custodian: Airservices Australia

## Defence Sites

2, 2a-8 Arundel Street and 6-12 Parramatta Road, Forest Lodge, NSW 2037

### Defence 3 Year Regional Contamination Investigation Program

Sites which have been assessed as part of the Defence 3 Year Regional Contamination Investigation Program within the dataset buffer:

Property ID	Base Name	Address	Known Contamination	Loc Conf	Dist	Dir
N/A	No records in buffer					

Defence 3 Year Regional Contamination Investigation Program, Data Custodian: Department of Defence, Australian Government

## EPA Other Sites with Contamination Issues

2, 2a-8 Arundel Street and 6-12 Parramatta Road, Forest Lodge, NSW 2037

## EPA Other Sites with Contamination Issues

This dataset contains other sites identified on the EPA website as having contamination issues. This dataset currently includes:

- James Hardie asbestos manufacturing and waste disposal sites
- Radiological investigation sites in Hunter's Hill
- Pasmenco Lead Abatement Strategy Area

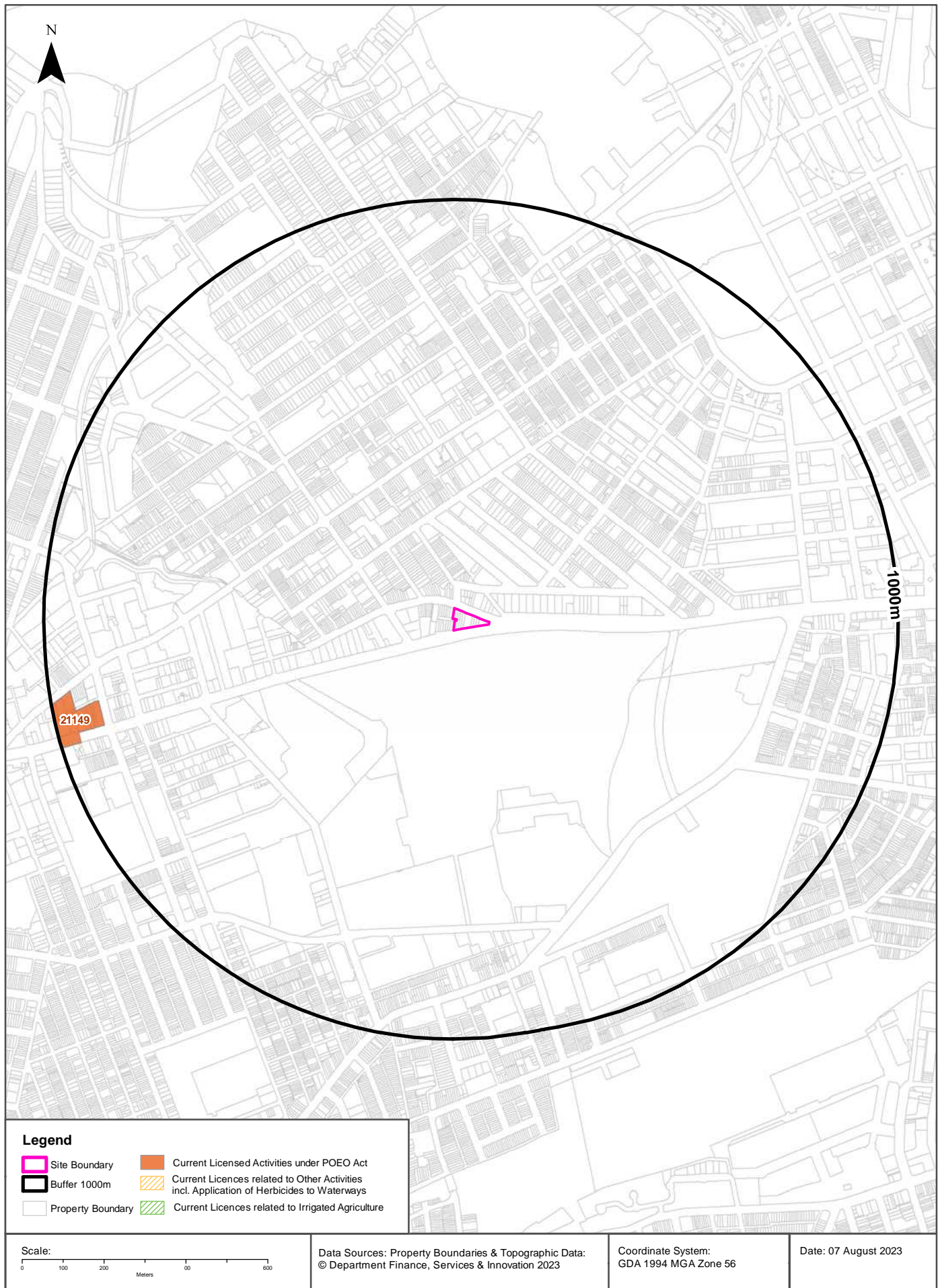
Sites within the dataset buffer:

Site Id	Site Name	Site Address	Dataset	Comments	Location Confidence	Distance	Direction
N/A	No records in buffer						

EPA Other Sites with Contamination Issues: Environment Protection Authority  
© State of New South Wales through the Environment Protection Authority

# Current EPA Licensed Activities

2, 2a-8 Arundel Street and 6-12 Parramatta Road, Forest Lodge, NSW 2037



## EPA Activities

2, 2a-8 Arundel Street and 6-12 Parramatta Road, Forest Lodge, NSW 2037

## Licensed Activities under the POEO Act 1997

Licensed activities under the Protection of the Environment Operations Act 1997, within the dataset buffer:

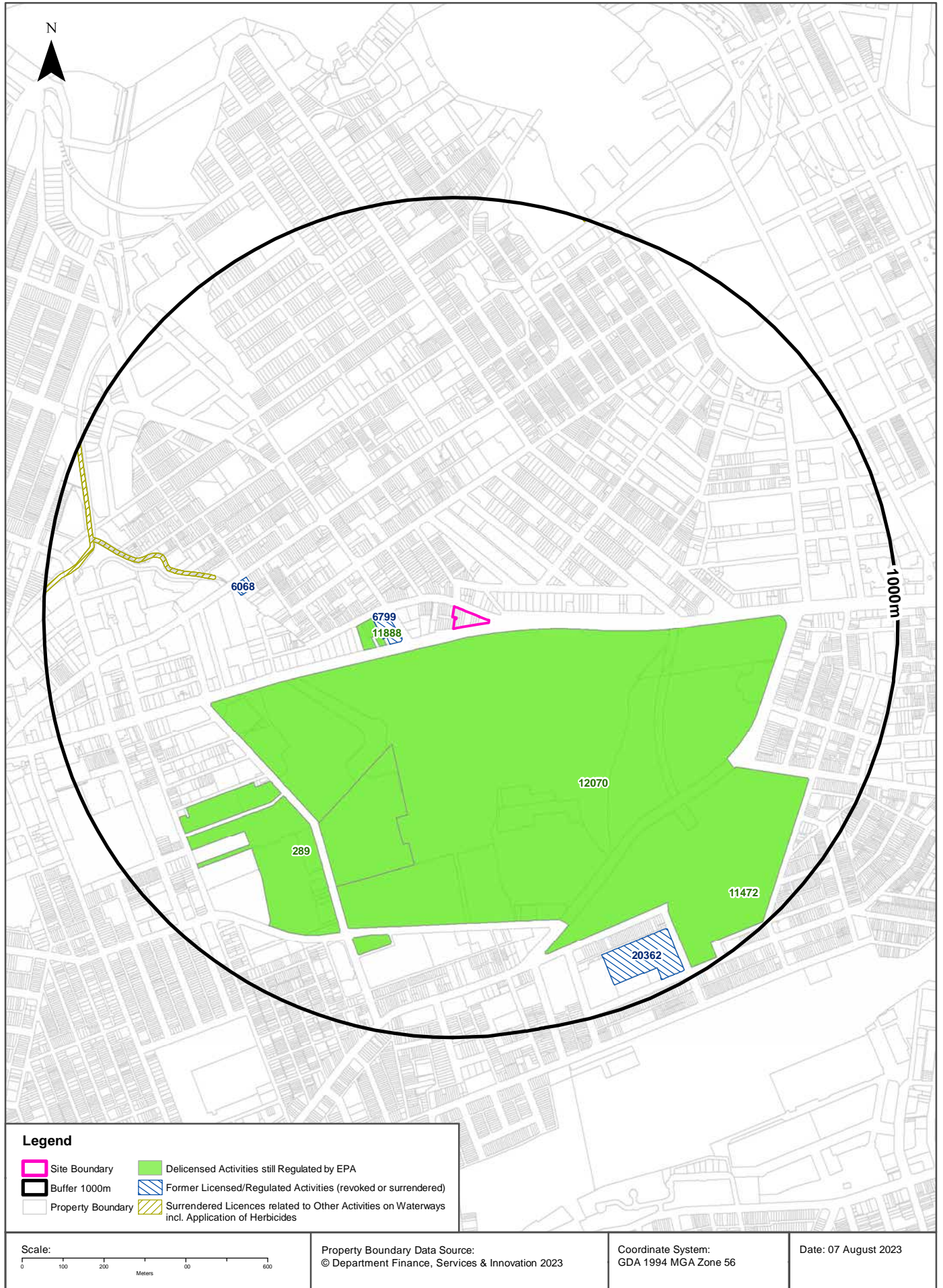
EPL	Organisation	Name	Address	Suburb	Activity	Loc Conf	Distance	Direction
21149	ACCIONA INFRASTRUCTUR E PROJECTS AUSTRALIA PTY LTD		WestConnex between M4 East at Haberfield and the New M5 at St. Peters, MARRICKVILLE, NSW 2204		Road Construction	Premise Match	884m	West

POEO Licence Data Source: Environment Protection Authority

© State of New South Wales through the Environment Protection Authority

# Delicensed & Former Licensed EPA Activities

2, 2a-8 Arundel Street and 6-12 Parramatta Road, Forest Lodge, NSW 2037





## EPA Activities

2, 2a-8 Arundel Street and 6-12 Parramatta Road, Forest Lodge, NSW 2037

### Delicensed Activities still regulated by the EPA

Delicensed activities still regulated by the EPA, within the dataset buffer:

Licence No	Organisation	Name	Address	Suburb	Activity	Loc Conf	Distance	Direction
12070	THE UNIVERSITY OF SYDNEY	The University of Sydney	Camperdown & Darlington Campuses	SYDNEY UNIVERSITY	Hazardous, Industrial or Group A Waste Generation or Storage	Premise Match	28m	South East
11888	SYDNEY SOUTH WEST AREA HEALTH SERVICE	DEPARTMENT OF FORENSIC MEDICINE	50 PARRAMATTA ROAD	GLEBE	Hazardous, Industrial or Group A Waste Generation or Storage	Premise Match	168m	West
289	SYDNEY SOUTH WEST AREA HEALTH SERVICE	ROYAL PRINCE ALFRED HOSPITAL	MISSENDEN ROAD	CAMPERDOWN	Hazardous, Industrial or Group A Waste Generation or Storage	Premise Match	321m	South West
11472	INTEC LTD	INTEC LTD	Room 427, Building J01, Maze Crescent, the University of Sydney	DARLINGTON	Hazardous, Industrial or Group A Waste Generation or Storage	Premise Match	844m	South East

Delicensed Activities Data Source: Environment Protection Authority

© State of New South Wales through the Environment Protection Authority

### Former Licensed Activities under the POEO Act 1997, now revoked or surrendered

Former Licensed activities under the Protection of the Environment Operations Act 1997, now revoked or surrendered, within the dataset buffer:

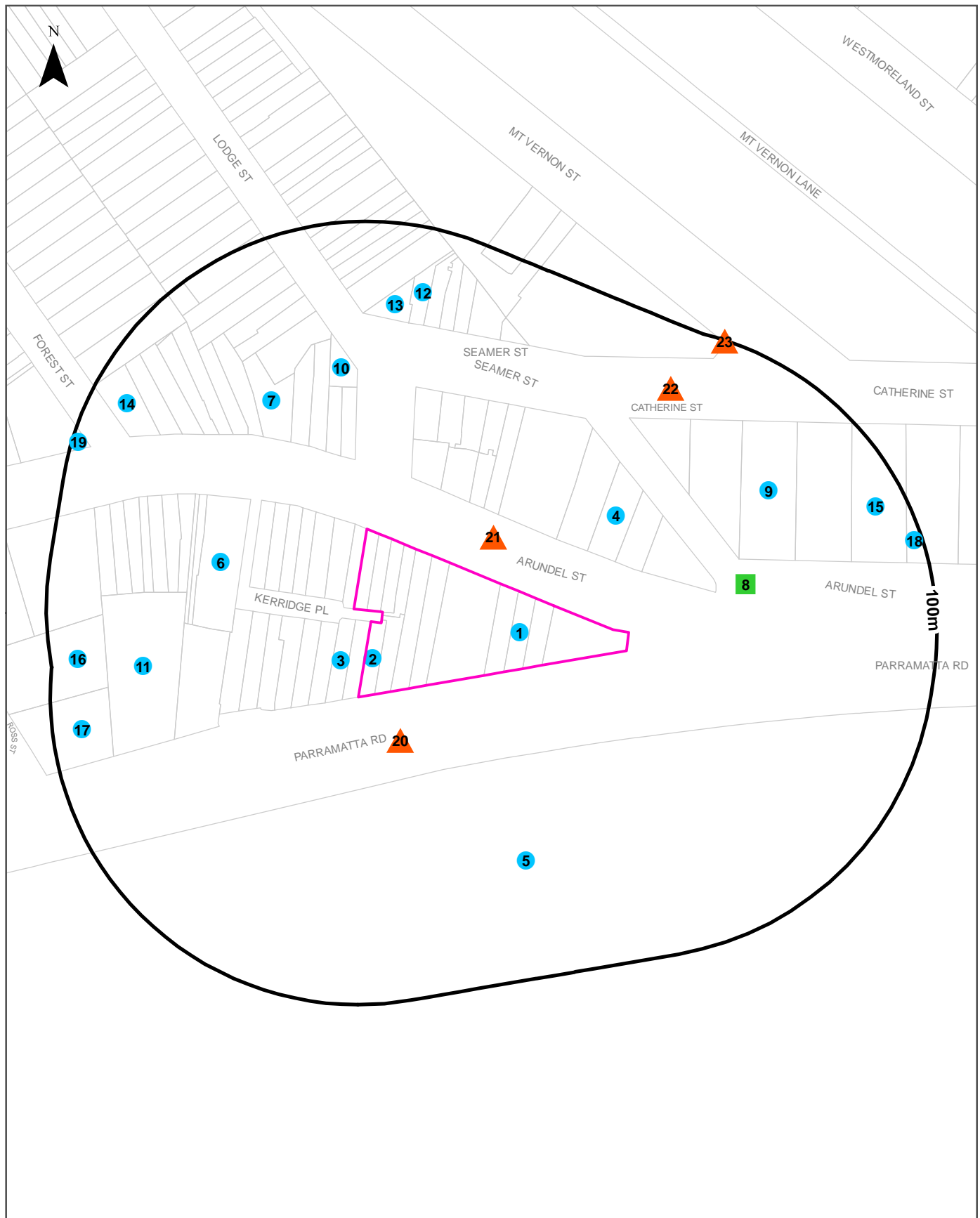
Licence No	Organisation	Location	Status	Issued Date	Activity	Loc Conf	Distance	Direction
6799	SUMMIT MOTORS PTY LIMITED	36 PARRAMATTA ROAD, GLEBE, NSW 2037	Surrendered	02/08/2000	Hazardous, Industrial or Group A Waste Generation or Storage	Premise Match	128m	West
6068	THE PRETERM FOUNDATION	300 BRIDGE ROAD, CAMPERDOWN, NSW 2050	Surrendered	09/05/2000	Hazardous, Industrial or Group A Waste Generation or Storage	Premise Match	493m	West
4653	LUHRMANN ENVIRONMENT MANAGEMENT PTY LTD	WATERWAYS THROUGHOUT NSW	Surrendered	06/09/2000	Other Activities / Non Scheduled Activity - Application of Herbicides	Network of Features	588m	West
4838	Robert Orchard	Various Waterways throughout New South Wales - SYDNEY NSW 2000	Surrendered	07/09/2000	Other Activities / Non Scheduled Activity - Application of Herbicides	Network of Features	588m	West
6630	SYDNEY WEED & PEST MANAGEMENT PTY LTD	WATERWAYS THROUGHOUT NSW - PROSPECT, NSW, 2148	Surrendered	09/11/2000	Other Activities / Non Scheduled Activity - Application of Herbicides	Network of Features	588m	West
20362	JOHN HOLLAND PTY LTD	University of Sydney Darlington Campus, Corner Codrington and Abercrombie Streets, DARLINGTON	Surrendered	20/01/2014	Land-based extractive activity	Premise Match	857m	South East

Former Licensed Activities Data Source: Environment Protection Authority

© State of New South Wales through the Environment Protection Authority

# Historical Business Directories

2, 2a-8 Arundel Street and 6-12 Parramatta Road, Forest Lodge, NSW 2037



<b>Legend</b> <ul style="list-style-type: none"> <li><span style="border: 1px solid pink; display: inline-block; width: 15px; height: 10px; margin-right: 5px;"></span> Site Boundary</li> <li><span style="border: 2px solid black; display: inline-block; width: 15px; height: 10px; margin-right: 5px;"></span> Buffer 100m</li> <li><span style="border: 1px solid grey; display: inline-block; width: 15px; height: 10px; margin-right: 5px;"></span> Property Boundary</li> <li><span style="color: blue; font-weight: bold; font-size: 1.2em;">●</span> Business directory records mapped to a specific premise</li> <li><span style="background-color: green; color: white; font-weight: bold; font-size: 1.2em;">■</span> Business directory records mapped to a road intersection</li> <li><span style="color: orange; font-weight: bold; font-size: 1.2em;">▲</span> Business directory records mapped to a road corridor</li> <li><span style="background-color: #e0e0e0; border: 1px solid black; display: inline-block; width: 15px; height: 10px; margin-right: 5px;"></span> Business directory records mapped to a general area</li> </ul>		Scale: 	Coordinate System: GDA 1994 MGA Zone 56  Date: 07 August 2023
Data Sources: Reproduced with permission of UBD and Hardie Grant Media Pty Ltd DD 01/08/2018			

# Historical Business Directories

2, 2a-8 Arundel Street and 6-12 Parramatta Road, Forest Lodge, NSW 2037

## Business Directory Records 1950-1991 Premise or Road Intersection Matches

Universal Business Directory records from years 1991, 1986, 1982, 1978, 1975, 1970, 1965, 1961 & 1950, mapped to a premise or road intersection within the dataset buffer:

Map Id	Business Activity	Premise	Ref No.	Year	Location Confidence	Distance to Property Boundary or Road Intersection	Direction
1	ELECTRICAL CONTRACTORS-LICENSED	Consolidated Neon Ltd., Arundel St., Forest Lodge	301769	1961	Premise Match	0m	On-site
	ADVERTISING DISPLAY SPECIALISTS	Consolidated Neon Pty. Ltd., Arundel St., Glebe	1182	1950	Premise Match	0m	On-site
	ENAMELLERS	Consolidated Porcelain Enamels Pty. Ltd., Arundel St., Glebe	39568	1950	Premise Match	0m	On-site
	PORCELAIN ENAMELLERS	Consolidated Porcelain Enamels Pty. Ltd., Arundel St., Glebe	93584	1950	Premise Match	0m	On-site
2	ENGINEERS-MINING	Guthridge Pty. Ltd., 10-12 Parramatta Rd., Camperdown	41754	1950	Premise Match	0m	On-site
3	ENGINE MFRS. &/OR MPS. &/OR DISTS.	A.N.I. Perkins Division, 16 Parramatta Rd., Lidcombe. 2141	23589	1978	Premise Match	3m	West
	STEEL MERCHANTS &/OR MFRS.-BRIGHT BARS & SECTIONS	Perkins Steel & Engineering Pty. Ltd., 16 Parramatta Rd.	253643	1961	Premise Match	3m	West
4	NEWSPAPER PUBLISHERS.	Australasian Medical Publishing Co. Ltd., 71 Arundel St., Glebe. 2037	69794	1986	Premise Match	21m	North East
	NEWSPAPERS &/OR PERIODICALS.	Australasian Medical Publishing Co. Ltd., 71 Arundel St., Glebe. 2037	69862	1986	Premise Match	21m	North East
	PRINTERS - LETTERPRESS.	Australasian Medical Publishing Co. Ltd., 71 Arundel St., Glebe. 2037	76093	1986	Premise Match	21m	North East
	PUBLISHERS.	Australasian Medical Publishing Co. Ltd., 71 Arundel St., Glebe. 2037	78174	1986	Premise Match	21m	North East
	ASSOCIATIONS-EMPLOYERS-INDUSTRIAL &/OR PROFESSIONAL.	Australian Medical Association, 77 Arundel St., Glebe. 2037	4064	1986	Premise Match	21m	North East
	PRINTERS. LITHOGRAPHIC PLATEMAKERS.	Graphic Enterprises Pty. Ltd., 71 Arundel St., Glebe. 2037	77012	1986	Premise Match	21m	North East
	DIRECTORY PUBLISHERS.	Medical Directory of Australia, 71 Arundel St., Glebe. 2037	24122	1986	Premise Match	21m	North East
	NEWSPAPER PUBLISHERS.* (N0850)	Australasian Medical Publishing Co. Ltd., 71 Arundel St., Glebe. 2037.	60919	1982	Premise Match	21m	North East
	NEWSPAPERS &/OR PERIODICALS. (N1100)	Australasian Medical Publishing Co. Ltd., 71 Arundel St., Glebe. 2037.	60989	1982	Premise Match	21m	North East
	PRINTERS - LETTERPRESS. (P8420)	Australasian Medical Publishing Co. Ltd., 71 Arundel St., Glebe. 2037.	65983	1982	Premise Match	21m	North East
	PUBLISHERS. (P9240)	Australasian Medical Publishing Co. Ltd., 71 Arundel St., Glebe. 2037.	67756	1982	Premise Match	21m	North East
	ASSOCIATIONS - EMPLOYERS -INDUSTRIAL &/OR PROFESSIONAL. (A8100)	Australian Medical Association, 7 7 Arundel St., Glebe. 2037.	3628	1982	Premise Match	21m	North East
	PRINTERS - LITHOGRAPHIC PLATEMAKERS. (P8460)	Graphic Enterprises Pty. Ltd., 71 Arundel St., Glebe. 2037.	66817	1982	Premise Match	21m	North East
	DIRECTORY PUBLISHERS. (D4000)	Medical Directory of Australia, 71 Arundel St., Glebe. 2037.	21532	1982	Premise Match	21m	North East
	NEWSPAPER PUBLISHERS.	Australasian Medical Publishing Co Ltd, 71 Arundel St, Glebe 2037	54187	1978	Premise Match	21m	North East
	NEWSPAPERS &/OR PERIODICALS.	Australasian Medical Publishing Co Ltd, 71 Arundel St, Glebe 2037	54257	1978	Premise Match	21m	North East
PRINTERS-LETTERPRESS.	Australasian Medical Publishing Co. Ltd., 71 Arundel St., Glebe. 2037	58895	1978	Premise Match	21m	North East	
PUBLISHERS.	Australasian Medical Publishing Co. Ltd., 71 Arundel St., Glebe. 2037	60509	1978	Premise Match	21m	North East	

Map Id	Business Activity	Premise	Ref No.	Year	Location Confidence	Distance to Property Boundary or Road Intersection	Direction
4	ASSOCIATIONS-EMPLOYERS INDUSTRIAL &/OR PROFESSIONAL	Australian Medical Association, 77 Arundel St., Glebe. 2037	3448	1978	Premise Match	21m	North East
	DIRECTORY PUBLISHERS.	Medical Directory of Australia, 71 Arundel St., Glebe. 2037	19035	1978	Premise Match	21m	North East
	NEWSPAPERS &/OR PERIODICALS.	Australasian Medical Publishing Co. Ltd., 71 Arundel St., Glebe. 2037	64035	1975	Premise Match	21m	North East
	PRINTERS-LETTERPRESS.	Australasian Medical Publishing Co. Ltd., 71 Arundel St., Glebe. 2037	69309	1975	Premise Match	21m	North East
	PUBLISHERS	Australasian Medical Publishing Co. Ltd., 71 Arundel St., Glebe. 2037	70958	1975	Premise Match	21m	North East
	NEWSPAPER PUBLISHERS	Australasian Medical Publishing Co. Ltd., 71 Arundel St., Glebe2037	63945	1975	Premise Match	21m	North East
	ASSOCIATIONS-EMPLOYERS INDUSTRIAL &/OR PROFESSIONAL	Australian Medical Association, 77 Arundel St., Glebe. 2037	3169	1975	Premise Match	21m	North East
	DIRECTORY PUBLISHERS.	Medical Directory of Australia, 71 Arundel St., Glebe. 2037	21933	1975	Premise Match	21m	North East
	NEWSPAPER PUBLISHERS (N110)	Australasian Medical Publishing Co. Ltd., 71 Arundel St., Glebe	343972	1970	Premise Match	21m	North East
	NEWSPAPERS/PERIODICALS (N130)	Australasian Medical Publishing Co. Ltd., 71 Arundel St., Glebe	344082	1970	Premise Match	21m	North East
	PRINTERS-LETTERPRESS (P806)	Australasian Medical Publishing Co. Ltd., 71 Arundel St., Glebe	351906	1970	Premise Match	21m	North East
	PUBLISHERS (P886)	Australasian Medical Publishing Co. Ltd., 71 Arundel St., Glebe	353343	1970	Premise Match	21m	North East
	DIRECTORY PUBLISHERS (D320)	Medical Directory of Australia., 71 Arundel St., Glebe	289635	1970	Premise Match	21m	North East
	NEWSPAPERS/PERIODICALS (N130)	Medical Journal of Australia., 71 Arundel St., Glebe	344220	1970	Premise Match	21m	North East
	Newspaper Publishers	Australasian Medical Publishing Co. Ltd., 71 Arundel St., Glebe	128586	1965	Premise Match	21m	North East
	Newspapers/Periodicals	Australasian Medical Publishing Co. Ltd., 71 Arundel St., Glebe	128704	1965	Premise Match	21m	North East
	Printers - Letterpress	Australasian Medical Publishing Co. Ltd., 71 Arundel St., Glebe	135916	1965	Premise Match	21m	North East
	Publishers	Australasian Medical Publishing Co. Ltd., 71 Arundel St., Glebe	137159	1965	Premise Match	21m	North East
	Directory Publishers	Medical Directory of Australia, 71 Arundel St., Glebe	74296	1965	Premise Match	21m	North East
	Newspapers/Periodicals	Medical Journal of Australia, 71 Arundel St., Glebe	128831	1965	Premise Match	21m	North East
	NEWSPAPER PUBLISHERS	Australasian Medical Publishing Co. Ltd., 71 Arundel St., Glebe	353525	1961	Premise Match	21m	North East
	PUBLISHERS	Australasian Medical Publishing Co. Ltd., 71 Arundel St., Glebe	363138	1961	Premise Match	21m	North East
	PRINTERS-LETTERPRESS	Australasian Medical Publishing Co., 71 Arundel St., Glebe	362020	1961	Premise Match	21m	North East
	NEWSPAPERS/PERIODICALS	Australian Medical Publishing Co. Ltd., 71 Arundel St., Glebe	353674	1961	Premise Match	21m	North East
PUBLISHERS	Australian Medical Publishing Co. Ltd., 71 Arundel St., Glebe	363148	1961	Premise Match	21m	North East	
DIRECTORY PUBLISHERS	Medical Directory of Australia, 71 Arundel St., Glebe	297044	1961	Premise Match	21m	North East	
NEWSPAPERS/PERIODICALS	Medical Journal of Australia, 71 Arundel St., Glebe	353784	1961	Premise Match	21m	North East	
5	GOVERNMENT DEPTS.- C'WEALTH (G490)	Commonwealth Scientific & Industrial Research Organization, University Grounds., City Rd., Chippendale	311586	1970	Premise Match	28m	South
	VETERINARY SURGEONS (V150)	Gordon, H.M., McMaster Laboratory, University of Sydney	372720	1970	Premise Match	28m	South
	VETERINARY SURGEONS (V150)	Keep, J.M., Veterinary School, University of Sydney	372732	1970	Premise Match	28m	South
	VETERINARY SURGEONS (V150)	Osborne, Virginia E., School of Veterinary Science, University of Sydney	372746	1970	Premise Match	28m	South

Map Id	Business Activity	Premise	Ref No.	Year	Location Confidence	Distance to Property Boundary or Road Intersection	Direction
5	VETERINARY SURGEONS (V150)	Sapsford, C.S., Faculty of Veterinary Science, University of Sydney	372759	1970	Premise Match	28m	South
	ASSOCIATIONS & SOCIETIES (A612)	University and Sydney Sports Union., Glebe	263245	1970	Premise Match	28m	South
	ASSOCIATIONS & SOCIETIES (A612)	University of Sydney (The Union Members)., Glebe	263246	1970	Premise Match	28m	South
	ASSOCIATIONS & SOCIETIES (A612)	University of Sydney Women's Union., Glebe	263247	1970	Premise Match	28m	South
	VETERINARY SURGEONS (V150)	Webb, R.M., Veterinary School, University of Sydney	372780	1970	Premise Match	28m	South
	Veterinary Surgeons	Blackshaw, A. W, Faculty of Veterinary Science, University of Sydney	155488	1965	Premise Match	28m	South
	Govt. Depts.-C'Veal h	Commonwealth Scientific & Industrial Research Organization, University Grounds, City Rd., Chippendale.	95649	1965	Premise Match	28m	South
	Veterinary Surgeons	Gordon, H. M., McMaster Laboratory, University of Sydney	155506	1965	Premise Match	28m	South
	Veterinary Surgeons	Keep, J. M., Veterinary School, University of Sydney	155513	1965	Premise Match	28m	South
	Veterinary Surgeons	Osborne, Virginia E., School of Veterinary Science, University of Sydney	155525	1965	Premise Match	28m	South
	Veterinary Surgeons	Roberts, D. S., McMaster Lab., University of Sydney	155532	1965	Premise Match	28m	South
	Veterinary Surgeons	Sapsford, C. S., Faculty of Veterinary Science, University of Sydney	155536	1965	Premise Match	28m	South
	Veterinary Surgeons	Steel, J. D., Veterinary School, University of Sydney	155542	1965	Premise Match	28m	South
	Associations & Societies	University and Sydney Sports Union., Glebe	48262	1965	Premise Match	28m	South
	Associations & Societies	University of Sydney (The Union Members)., Glebe	48263	1965	Premise Match	28m	South
	Associations & Societies	University of Sydney Women's Union., Glebe	48264	1965	Premise Match	28m	South
	Veterinary Surgeons	Webb, R. M., Veterinary School, University of Sydney	155555	1965	Premise Match	28m	South
	VETERINARY SURGEONS	Blackshaw, A. W., Faculty of Veterinary Science, University of Sydney	261050	1961	Premise Match	28m	South
	GOVT. DEPTS.-C'WEALTH	Council for Scientific & Industrial Research, University Grounds, City Rd., Chippendale	319613	1961	Premise Match	28m	South
	VETERINARY SURGEONS	Gordon, H. M., McMaster Laboratory, University of Sydney	261080	1961	Premise Match	28m	South
	VETERINARY SURGEONS	Keep, J. M., Veterinary School, University of Syaney	261092	1961	Premise Match	28m	South
	VETERINARY SURGEONS	Lascelles, A. K., Veterinary School, University of Sydney	261098	1961	Premise Match	28m	South
	VETERINARY SURGEONS	Osborne, Virginia E., School of Veterinary Science, University of Sydney	261107	1961	Premise Match	28m	South
	VETERINARY SURGEONS	Roberts, D. S., Veterinary School, University of Sydney	261115	1961	Premise Match	28m	South
	VETERINARY SURGEONS	Sapsford, C. S., Faculty of Veterinary Science, University of Sydney	261119	1961	Premise Match	28m	South
	VETERINARY SURGEONS	Steel, J. D., Veterinary School, University of Sydney	261124	1961	Premise Match	28m	South
	ASSOCIATIONS & SOCIETIES	University and Sydney Sports Union, Glebe	269679	1961	Premise Match	28m	South
	ASSOCIATIONS & SOCIETIES	University of Sydney (The Union Members), Glebe	269680	1961	Premise Match	28m	South
	ASSOCIATIONS & SOCIETIES	University of Sydney Women's Union, Glebe	269681	1961	Premise Match	28m	South
	VETERINARY SURGEONS	Webb, R. M., Veterinary School, University of Sydney	261139	1961	Premise Match	28m	South

Map Id	Business Activity	Premise	Ref No.	Year	Location Confidence	Distance to Property Boundary or Road Intersection	Direction
5	ARCHITECTS	Winston, Professor D., Dept, of Town & Country Planning, University of Sydney	268599	1961	Premise Match	28m	South
	GOVERNMENT DEPTS.-COMMONWEALTH	Council for Scientific and Industrial Research, University Grounds, City Rd., Chippendale	54852	1950	Premise Match	28m	South
	ASSOCIATIONS & SOCIETIES	University and Sydney Sports Union, Glebe	3962	1950	Premise Match	28m	South
	ASSOCIATIONS & SOCIETIES	University of Sydney (The Union Members), Glebe	3963	1950	Premise Match	28m	South
	ASSOCIATIONS & SOCIETIES	University of Sydney Women's Union, Glebe	3964	1950	Premise Match	28m	South
6	SCHOOLS-KINDERGARTEN, DAY NURSERY.	Forest Lodge Day Nursery., 24 Arundel St., Forest Lodge. 2037	75964	1975	Premise Match	38m	West
	SCHOOLS-KINDERGARTEN/DAY NURSERY (S149)	Forest Lodge Day Nursery, 24 Arundel St., Forest Lodge	359635	1970	Premise Match	38m	West
	Schools - Kindergarten/Day Nursery	Forest Lodge Day Nursery., 24 Arundel St., Forest Lodge	143049	1965	Premise Match	38m	West
	SCHOOLS-KINDERGARTEN/DAY NURSERY	Forest Lodge Day Nursery, 24 Arundel St., Forest Lodge	248521	1961	Premise Match	38m	West
7	BROOM & BRUSH-SWEEPING-WHOLESALERS	Wills, J., 99 Arundel St., Forest Lodge	11533	1950	Premise Match	38m	North West
8	PRINTERS-GENERAL	Australasian Medical Publishing Co. Ltd., Cnr. Seamer and Arundel Sts., Glebe	94748	1950	Road Intersection	41m	East
	PUBLISHERS	Australasian Medical Publishing Co. Ltd., Seamer St., Glebe	96047	1950	Road Intersection	41m	East
	NEWSPAPERS & PERIODICALS	Medical Journal of Australia, Cnr. Seamer and Arundel Sts., Glebe	88755	1950	Road Intersection	41m	East
9	MEDICAL PRACTITIONERS	Carey, H. M., 67 Arundel St., Forest Lodge	72592	1950	Premise Match	43m	North East
	CHEMISTS-PHARMACEUTICAL	Hogg, A., 67 Arundel St., Forest Lodge	21652	1950	Premise Match	43m	North East
	HAIRDRESSERS' SUPPLIES	Kahl Perce Wella Products, 69 Arundel St., Forest Lodge	60242	1950	Premise Match	43m	North East
10	MIXED BUSINESSES.	Hull, E., 2 Lodge St., Forest Lodge. 2037	55019	1975	Premise Match	46m	North West
	MIXED BUSINESSES (M408)	Hull, E., 2 Lodge St., Forest Lodge	332909	1970	Premise Match	46m	North West
	Mixed Businesses	Hull, E., 2 Lodge St., Forest Lodge	117608	1965	Premise Match	46m	North West
	MIXED BUSINESS	Hull, E., 2 Lodge St., Forest Lodge	341279	1961	Premise Match	46m	North West
	GROCERS-RETAIL	Hull, E., 2 Lodge St., Forest Lodge	57834	1950	Premise Match	46m	North West
	MIXED BUSINESSES & GENERAL STORES	Hull, E., 2 Lodge St., Forest Lodge	80228	1950	Premise Match	46m	North West
11	NEWSPAPERS &/OR PERIODICALS.	Simmons Ltd, 32 Parramatta Rd, Glebe 2037	54304	1978	Premise Match	55m	West
	BOOKBINDERS.	Simmons Ltd., 32 Parramatta Rd., Glebe. 2037	6717	1978	Premise Match	55m	West
	CARDBOARD BOX &/OR CARTON MFRS.	Simmons Ltd., 32 Parramatta Rd., Glebe. 2037	11338	1978	Premise Match	55m	West
	PRINTERS-LETTERPRESS.	Simmons Ltd., 32 Parramatta Rd., Glebe. 2037	59221	1978	Premise Match	55m	West
	PRINTERS-LITHOGRAPHIC	Simmons Ltd., 32 Parramatta Rd., Glebe. 2037	59641	1978	Premise Match	55m	West
	PUBLISHERS.	Simmons Ltd., 32 Parramatta Rd., Glebe. 2037	60671	1978	Premise Match	55m	West
	BOOKBINDERS.	Simmons Ltd., 32 Parramatta Rd., Glebe. 2037	7191	1975	Premise Match	55m	West
	CARDBOARD BOX &/OR CARTON MFRS.	Simmons Ltd., 32 Parramatta Rd., Glebe. 2037	13252	1975	Premise Match	55m	West
	NEWSPAPERS &/OR PERIODICALS.	Simmons Ltd., 32 Parramatta Rd., Glebe. 2037	64089	1975	Premise Match	55m	West

Map Id	Business Activity	Premise	Ref No.	Year	Location Confidence	Distance to Property Boundary or Road Intersection	Direction
11	PRINTERS-LETTERPRESS.	Simmons Ltd., 32 Parramatta Rd., Glebe. 2037	69659	1975	Premise Match	55m	West
	PRINTERS-LITHOGRAPHIC (OFFSET).	Simmons Ltd., 32 Parramatta Rd., Glebe. 2037	70080	1975	Premise Match	55m	West
	PUBLISHERS	Simmons Ltd., 32 Parramatta Rd., Glebe. 2037	71119	1975	Premise Match	55m	West
	BOOKBINDERS (B527)	Simmons Limited., 32 Parramatta Rd., Glebe	268231	1970	Premise Match	55m	West
	CARDBOARD BOX & CARTON MANUFACTURERS (C111)	Simmons Limited., 32 Parramatta Rd., Glebe	277496	1970	Premise Match	55m	West
	PRINTERS-LETTERPRESS (P806)	Simmons Limited., 32 Parramatta Rd., Glebe	352343	1970	Premise Match	55m	West
	PRINTERS-LITHOGRAPHIC (OFFSET)(P810)	Simmons Limited., 32 Parramatta Rd., Glebe	352728	1970	Premise Match	55m	West
	PUBLISHERS (P886)	Simmons Limited., 32 Parramatta Rd., Glebe	353554	1970	Premise Match	55m	West
	NEWSPAPERS/PERIODICALS (N130)	Simmons Ltd., 32 Parramatta Rd., Glebe	344273	1970	Premise Match	55m	West
	BOOKBINDERS	Simmons Limited, 32 Parramatta Rd., Glebe	52645	1965	Premise Match	55m	West
	Cardboard Box & Carton Mfrs.	Simmons Limited, 32 Parramatta Rd., Glebe	62216	1965	Premise Match	55m	West
	Printers - Letterpress	Simmons Limited, 32 Parramatta Rd., Glebe	136305	1965	Premise Match	55m	West
	Printers - Lithographic	Simmons Limited, 32 Parramatta Rd., Glebe	136542	1965	Premise Match	55m	West
	Publishers	Simmons Limited, 32 Parramatta Rd., Glebe	137336	1965	Premise Match	55m	West
	Newspapers/Periodicals	Simmons Ltd., 32 Parramatta Rd., Glebe	128889	1965	Premise Match	55m	West
	BOOKBINDERS	Simmons Limited, 32 Parramatta Rd., Glebe	274256	1961	Premise Match	55m	West
	CARDBOARD BOX & CARTON MANUFACTURERS	Simmons Limited, 32 Parramatta Rd., Glebe	284028	1961	Premise Match	55m	West
	PRINTERS-LETTERPRESS	Simmons Limited, 32 Parramatta Rd., Glebe	362432	1961	Premise Match	55m	West
	PRINTERS-LITHOGRAPHIC	Simmons Limited, 32 Parramatta Rd., Glebe	362606	1961	Premise Match	55m	West
	PUBLISHERS	Simmons Limited, 32 Parramatta Rd., Glebe	363345	1961	Premise Match	55m	West
NEWSPAPERS/PERIODICALS	Simmons Ltd., 32 Parramatta Rd., Glebe	353848	1961	Premise Match	55m	West	
BOOKBINDERS	Simmons Limited, 31-33 Parramatta Rd., Glebe	9273	1950	Premise Match	55m	West	
PRINTERS-GENERAL	Simmons Limited, 31-33 Parramatta Rd., Glebe	95170	1950	Premise Match	55m	West	
PRINTERS-LITHOGRAPHIC	Simmons Limited, 31-33 Parramatta Rd., Glebe	95316	1950	Premise Match	55m	West	
12	Mixed Businesses	Catherine Street Store, 31 Catherine Sts., Forest Lodge	116876	1965	Premise Match	68m	North
	MIXED BUSINESS	Jacob, S. & M., 31 Catherine St., Forest Lodge	341325	1961	Premise Match	68m	North
	GROCERS-RETAIL	Lew, Mrs. B., 31 Catherine St., Forest Lodge	58094	1950	Premise Match	68m	North
13	INSTRUMENTS-SCIENTIFIC-MFRS.	Associated Scientific Services, 33 Catherine St., Glebe	64438	1950	Premise Match	68m	North
14	FRUITERERS &/OR GREENGROCERS.	Arundel Street Fruit & Mixed, 115 Arundel St., Forest Lodge. 2037.	34935	1975	Premise Match	74m	North West
	SANDWICH &/OR LUNCHEON SHOPS.	Mum's Snack Bar., 113 Arundel St., Forest Lodge. 2037	75411	1975	Premise Match	74m	North West
	FRUITERERS/GREENGROCERS (F640)	Arundel St. Fruit & Mixed., 115 Arundel St., Forest Lodge	306605	1970	Premise Match	74m	North West
	SANDWICH/LUNCHEON SHOPS (S065)	Mum's Snack Bar, 113 Arundel St., Forest Lodge	358827	1970	Premise Match	74m	North West
	Fruiterers & Greengrocers	Arundel St. Fruit & Mixed, 115 Arundel St., Forest Lodge	90787	1965	Premise Match	74m	North West

Map Id	Business Activity	Premise	Ref No.	Year	Location Confidence	Distance to Property Boundary or Road Intersection	Direction
14	Sandwich & Luncheon Shops	Ethel's Snack Bar., 113 Arundel St., Forest Lodge	141932	1965	Premise Match	74m	North West
	FRUITERERS/GREENGROCERS	Livisianos, N., 115 Arundel St., Forest Lodge	315674	1961	Premise Match	74m	North West
	MIXED BUSINESS	Wishart, F. R., 113 Arundel St., Forest Lodge	342814	1961	Premise Match	74m	North West
	FRUITERERS & GREENGROCERS	Fenn, Mrs. A., 115 Arundel St., Forest Lodge	50063	1950	Premise Match	74m	North West
	SANDWICH & LUNCHEON SHOPS	Smith, A. M., 113 Arundel St., Forest Lodge	100428	1950	Premise Match	74m	North West
15	METAL POLISHERS. (M2400)	Pardalis, M, 61 Arundel St., Glebe. 2037.	51748	1982	Premise Match	76m	East
	METAL POLISHERS	Pardalis, M., 61 Arundel St., Glebe. 2037	45491	1978	Premise Match	76m	East
	METAL POLISHERS.	Pardalls, M., 61 Arundel St., Glebe. 2037	52814	1975	Premise Match	76m	East
	WINCH MANUFACTURERS &/OR DISTRIBUTORS (W220)	Sunbeam Welded Products, 61 Catherine St, Glebe	374286	1970	Premise Match	76m	East
	Engineers - Fabricating	Sunbeam Welded Products., 61 Catherine St., Glebe	81873	1965	Premise Match	76m	East
	Profile Cutting Specialists	Sunbeam Welded Products., 61 Catherine St., Glebe	137007	1965	Premise Match	76m	East
	Welders - Electric &/or Oxy	Sunbeam Welded Products., 61 Catherine St., Glebe	156837	1965	Premise Match	76m	East
	PROFILE CUTTING SPECIALISTS	Sunbeam Welded Products, 61 Catherine St., Glebe	363027	1961	Premise Match	76m	East
	WELDERS-ELECTRIC &/OR OXY	Sunbeam Welded Products, 61 Catherine St., Glebe	262484	1961	Premise Match	76m	East
	WINCH MANUFACTURERS &/OR DISTRIBUTORS	Sunbeam Welded Products, 61 Catherine St., Glebe	262764	1961	Premise Match	76m	East
16	Furniture Mfrs &/or W/salers General	Artes Internaional., 1 Ross St., Glebe. 2037	47024	1991	Premise Match	81m	West
	Furniture Importers	Artes International, 1 Ross St., Glebe 2037	46859	1991	Premise Match	81m	West
	CARDBOARD BOX &/OR CARTONMFRS. (C1530)	Taylor Bros. Pty. Ltd., 1 Ross St., Glebe. 2037.	13180	1982	Premise Match	81m	West
	CARDBOARD BOX &/OR CARTON MFRS.	Taylor Bros. Pty. Ltd., 1 Ross St., Glebe. 2037	11341	1978	Premise Match	81m	West
	CARDBOARD BOX &/OR CARTON MFRS.	Taylor Bros. (Boxes) Pty. Ltd., 1 Ross St., Glebe 2037	13256	1975	Premise Match	81m	West
	CARDBOARD BOX & CARTON MANUFACTURERS (C111)	Taylor Bros. (Boxes) Pty. Ltd., 1 Ross St., Glebe	277503	1970	Premise Match	81m	West
	Cardboard Box & Carton Mfrs.	Taylor Bros. (Boxes) Pty. Ltd., 1 Ross St., Glebe	62221	1965	Premise Match	81m	West
	CARDBOARD BOX & CARTON MANUFACTURERS	Taylor Bros. (Boxes) Pty. Ltd., 1 Ross St., Glebe	284036	1961	Premise Match	81m	West
	CARRIERS & CARTAGE CONTRACTORS (MASTER)	Hickey, F. J., 3 Ross St., Forest Lodge	20209	1950	Premise Match	81m	West
	HAULAGE CONTRACTORS-HEAVY	Hickey, F. J., 3 Ross St., Forest Lodge	61871	1950	Premise Match	81m	West
	TRANSPORT SERVICES-INTERSTATE	Hickey, F. J., 3 Ross St., Forest Lodge	110239	1950	Premise Match	81m	West
	CARDBOARD BOX & CARTON MANUFACTURERS	Taylor Bros. (Boxes) Pty., Ltd., Ross St., Glebe	17791	1950	Premise Match	81m	West
	17	MOTOR GARAGES &/OR ENGINEERS.	Grace Bros. Service & Parking Station., Parramatta Rd., Forest Lodge. 2037	58981	1975	Premise Match	81m
MOTOR PARKING STATIONS.		Grace Bros. Service & Parking Station., Parramatta Rd., Forest Lodge. 2037	61248	1975	Premise Match	81m	West
MOTOR SERVICE STATIONS - PETROL, OIL		Grace Bros. Service & Parking Station., Parramatta Rd., Forest Lodge. 2037	61805	1975	Premise Match	81m	West
MOTOR SPARE PARTS DEALERS- RETAIL		Grace Bros. Service & Parking Station., Parramatta Rd., Forest Lodge. 2037	62216	1975	Premise Match	81m	West



Map Id	Business Activity	Premise	Ref No.	Year	Location Confidence	Distance to Property Boundary or Road Intersection	Direction
17	MOTOR STEERING SPECIALISTS.	Grace Bros. Service & Parking Station., Parramatta Rd., Forest Lodge. 2037	62572	1975	Premise Match	81m	West
	MOTOR STEERING SPECIALISTS (M736)	Grace Bros. Service & Parking Station., Cnr. Parramatta Rd. & Ross St., Forest Lodge	342303	1970	Premise Match	81m	West
	MOTOR PARKING STATIONS (M688)	Grace Bros. Service & Parking Station., Cnr. Ross St & Parramatta Rd., Forest Lodge	340588	1970	Premise Match	81m	West
	MOTOR GARAGES & ENGINEERS(M6S6)	Grace Bros. Service & Parking Station., Cnr. Ross St. & Parramatta Rd., FOREST LODGE	337920	1970	Premise Match	81m	West
	MOTOR SERVICE STATIONS-PETROL,OIL,Etc.	Grace Bros. Service & Parking Station., Cnr. Ross St. & Parramatta Rd., FOREST LODGE	341183	1970	Premise Match	81m	West
	MOTOR SPARE PARTS DEALERS-RETAIL (M728)	Grace Bros. Service & Parking Station., Cnr. Ross St. & Parramatta Rd., Forest Lodge	341837	1970	Premise Match	81m	West
	Motor Steering Specialists	Grace Bros. Service & Parking Station, Cnr. Parramatta Rd. & Ross St., Forest Lodge	126889	1965	Premise Match	81m	West
	Motor Garages & Engineers	Grace Bros. Service & Parking Station, Cnr. Ross St. & Parramatta Rd. Forest Lodge	122669	1965	Premise Match	81m	West
	Motor Service Stations - Petrol, Oil, Etc.	Grace Bros. Service & Parking Station, Cnr. Ross St. & Parramatta Rd. Forest Lodge	125710	1965	Premise Match	81m	West
	Motor Parking Stations	Grace Bros. Service & Parking Station, Cnr. Ross St. & Parramatta Rd., Forest Lodge	125179	1965	Premise Match	81m	West
	Motor Spare Parts Dealers - Retail	Grace Bros. Service & Parking Station, Cnr. Ross St. & Parramatta Rd., Forest Lodge	126460	1965	Premise Match	81m	West
	MOTOR SERVICE STATIONS—PETROL, OIL, Etc.	Grace Bros. Service & Parking Station, Cnr. Ross St. & Parramatta Rd. Forest Lodge	350641	1961	Premise Match	81m	West
	MOTOR GARAGES & ENGINEERS	Grace Bros. Service & Parking Station, Cnr. Ross St. & Parramatta Rd., FOREST LODGE	347265	1961	Premise Match	81m	West
	MOTOR PARKING STATIONS	Grace Bros. Service & Parking Station, Cnr. Ross St. & Parramatta Rd., Forest Lodge	350128	1961	Premise Match	81m	West
	MOTOR SPARE PARTS DEALERS—RETAIL	Grace Bros. Service & Parking Station, Cnr. Ross St. & Parramatta Rd., Forest Lodge	351525	1961	Premise Match	81m	West
	MOTOR STEERING SPECIALISTS	Grace Bros. Service Station, Parramatta Rd., Forest Lodge	351986	1961	Premise Match	81m	West
	MOTOR GARAGES &/OR ENGINEERS	Grace Bros. Service Station, Cnr. Parramatta Rd. and Ross St., Forest Lodge	83816	1950	Premise Match	81m	West
	MOTOR PARKING STATIONS	Grace Bros. Service Station, Cnr. Parramatta Rd. and Ross St., Forest Lodge	85623	1950	Premise Match	81m	West
	MOTOR SERVICE STATIONS-PETROL, Etc.	Grace Bros. Service Station, Cnr. Parramatta Rd. and Ross St., Forest Lodge	86003	1950	Premise Match	81m	West
	MOTOR SPARE PARTS DEALERS-RETAIL	Grace Bros. Service Station, Cnr. Parramatta Rd. and Ross St., Forest Lodge	86677	1950	Premise Match	81m	West
18	METAL POLISHERS.	Pardalis, M., 59 Arundel St., Glebe. 2037	58713	1986	Premise Match	93m	East
	MOTOR CAR &/OR TRUCK DEALERS - NEW &/OR USED. (M5840)	Billco Motors, 59 Arundel St., Glebe. 2037.	54684	1982	Premise Match	93m	East
	MOTOR CAR &/OR TRUCK DEALERS-NEW &/OR USED.	Billco Motors, 59 Arundel St., Glebe. 2037	48175	1978	Premise Match	93m	East
	MOTOR CAR DETAILERS.	Buckland. T. Motors Car Care, 59 Arundel St., Glebe. 2037	48069	1978	Premise Match	93m	East
	ADVERTISING-DISPLAY SPECIALISTS.	H.D. Advertising, 59 Arundel St., Glebe. 2037	1186	1975	Premise Match	93m	East

Map Id	Business Activity	Premise	Ref No.	Year	Location Confidence	Distance to Property Boundary or Road Intersection	Direction
18	SCREEN PROCESS PRINTERS	H.D. Advertising., 59 Arundel St., Glebe. 2037	76224	1975	Premise Match	93m	East
	SIGNWRITERS.	H.D. Advertising., 59 Arundel St., Glebe. 2037	77636	1975	Premise Match	93m	East
	CLEANSER &/OR CLEANING PREPARATIONS MFRS. &/OR DISTS.	R.D. Manufacturing Pty. Ltd., 59 Arundel St., Glebe. 2037	16614	1975	Premise Match	93m	East
	Electric Motors - Dealers &/or Wholesalers	Davey, F. W. & Co. Pty. Ltd., 59 Arundel St., Glebe	77977	1965	Premise Match	93m	East
	Electric Motors Mfrs.	Davey, F. W. & Co. Pty. Ltd., 59 Arundel St., Glebe	78051	1965	Premise Match	93m	East
	Welding Arc Set Mfrs.	Davey, F. W. & Cs. Pty. Ltd, 59 Arundel St, Glebe	156949	1965	Premise Match	93m	East
	Radio Telephone Installation Specialists	Pye Proprietary Limited, 59 Arundel St., Forest Lodge	138459	1965	Premise Match	93m	East
	Radio Transmitter Mfrs.	Pye Proprietary Limited, 59 Arundel St., Forest Lodge	138482	1965	Premise Match	93m	East
	Marine Radio Equip. Mfrs.	Pye Pty. Ltd., 59 Arundel St., Forest Lodge	110241	1965	Premise Match	93m	East
	RADIO TELEPHONE INSTALLATION SPECIALISTS	Pye Proprietary Limited, 59 Arundel St., Forest Lodge	364602	1961	Premise Match	93m	East
	RADIO TRANSMITTER MFRS.	Pye Proprietary Limited, 59 Arundel St., Forest Lodge	364627	1961	Premise Match	93m	East
	MARINE ENGINES—IMPORTERS, DISTS. &/OR MFRS.	Pye Proprietary Limited, 59 Arundel St., Forest Lodge	334088	1961	Premise Match	93m	East
	RADIO COMMUNICATION EQUIPMENT MANUFACTURERS	Pye Pty Ltd 59 Arundel St., Forest Lodge	364525	1961	Premise Match	93m	East
	MOTOR CAR & TRUCK DEALERS-USED	University Motors, Catherine St., Forest Lodge	82585	1950	Premise Match	93m	East
19	HOTELS-LICENSED.	Forest Lodge Hotel, 117 Arundel St., Forest Lodge. 2037	46696	1986	Premise Match	94m	North West
	HOTELS - LICENSED. (H7150)	Forest Lodge Hotel, 117 Arundel St., Forest Lodge. 2037.	40740	1982	Premise Match	94m	North West
	HOTELS-LICENSED.	Forest Lodge Hotel, 117 Arundel St., Forest Lodge. 2037	36118	1978	Premise Match	94m	North West
	HOTELS-LICENCED	Forest Lodge Hotel., 117 Arundel St., Forest Lodge. 2037	42852	1975	Premise Match	94m	North West
	HOTELS-LICENSED (H690)	Forest Lodge Hotel., 117 Arundel St., Forest Lodge	317253	1970	Premise Match	94m	North West
	Hotels - Licensed	Forest Lodge Hotel, 117 Arundel St., Forest Lodge	101569	1965	Premise Match	94m	North West
	HOTELS—LICENSED	Forest Lodge Hotel, 117 Arundel St., Forest Lodge	325327	1961	Premise Match	94m	North West
	HOTELS-LICENSED	Forest Lodge Hotel, 117 Arundel St., Forest Lodge	63068	1950	Premise Match	94m	North West

Reproduced with permission of UBD and Hardie Grant Media Pty Ltd DD 01/08/2018

## Business Directory Records 1950-1991 Road or Area Matches

Universal Business Directory records from years 1991, 1986, 1982, 1978, 1975, 1970, 1965, 1961 & 1950, mapped to a road or an area, within the dataset buffer. Records are mapped to the road when a building number is not supplied, cannot be found, or the road has been renumbered since the directory was published:

Map Id	Business Activity	Premise	Ref No.	Year	Location Confidence	Distance to Road Corridor or Area
20	FURNITURE-CONTEMPORARY MFRS. &/OR W/SALERS.	Arredorama International Pty Ltd., Parramatta Rd., Glebe 2037	36885	1986	Road Match	0m
	FURNITURE IMPORTERS.	Arredorame International Pty Ltd., Parramatta Rd., Glebe 2037	37619	1986	Road Match	0m
	INK MANUFACTURERS	Blckford, C. F. and Son (Also Stamp Pads), 41 Parramatta Rd., Glebe	64313	1950	Road Match	0m
	ENGINEERS-MARINE	Whibley, G. Engineering Co., 41 Parramatta Rd., Glebe	41737	1950	Road Match	0m
21	KITCHEN UNITS MFRS. &/OR DIST. &/OR INSTALLERS.	United Kitchen Co. Pty. Ltd., 66 Arundel St., Glebe. 2037	50544	1986	Road Match	0m
	TIMBER MERCHANTS. (T4625)	Cedar Wholesalers Pty. Ltd., 64 Arundel St., Glebe. 2037.	80280	1982	Road Match	0m
	KITCHEN RENOVATIONS.	Four Brothers 66 Arundell Street, Glebe 2037	39289	1978	Road Match	0m
	ROAD TRANSPORT SERVICES-N.S.W.(R385)	Rex Trucking Co. Pty. Ltd., Arundel St., Glebe	357654	1970	Road Match	0m
	MOTOR GARAGES & ENGINEERS(M6S6)	Schofield Bros., Arundel St., GLEBE	338579	1970	Road Match	0m
	Motor Garages & Engineers	Schofield Bros., Arundel St. Glebe	122699	1965	Road Match	0m
	MOTOR GARAGES & ENGINEERS	Schofield Bros., Arundel St. GLEBE	348101	1961	Road Match	0m
22	ELECTROPLATERS	Barnes and Co., Catherine St., Glebe	39129	1950	Road Match	66m
	PRINTERS-GENERAL	Radcliffe, 18 Catherine St.	95124	1950	Road Match	66m
	WELDERS-ELECTRIC &/OR OXY	Sunbeam Welded Products, Catherine St., Glebe	113101	1950	Road Match	66m
23	HOTELS-LICENSED	Family Hotel (J. P. Prendergast, Propr.), Mount Vernon St., Glebe	63063	1950	Road Match	99m

Reproduced with permission of UBD and Hardie Grant Media Pty Ltd DD 01/08/2018

# Dry Cleaners, Motor Garages & Service Stations

2, 2a-8 Arundel Street and 6-12 Parramatta Road, Forest Lodge, NSW 2037



<b>Legend</b> Site Boundary Buffer 250m Property Boundary Business directory records mapped to a specific premise Business directory records mapped to a road intersection Business directory records mapped to a road corridor Business directory records mapped to a general area	Scale: 	Coordinate System: GDA 1994 MGA Zone 56
	Date: 07 August 2023	Data Sources: Reproduced with permission of UBD and Hardie Grant Media Pty Ltd DD 01/08/2018

# Historical Business Directories

2, 2a-8 Arundel Street and 6-12 Parramatta Road, Forest Lodge, NSW 2037

## Dry Cleaners, Motor Garages & Service Stations 1948-1993 Premise or Road Intersection Matches

Dry Cleaners, Motor Garages & Service Stations from UBD Business Directories, mapped to a premise or road intersection, within the dataset buffer.

Note: The Universal Business Directories were published between 1948 and 1993. Dry Cleaners, Motor Garages & Service Stations have been extracted from all of these directories except the following years 1951, 1955, 1957, 1960, 1963, 1973, 1974, 1977, 1987.

Map Id	Business Activity	Premise	Ref No.	Year	Location Confidence	Distance to Property Boundary or Road Intersection	Direction
1	MOTOR GARAGES &/OR ENGINEERS &/OR SERVICE STATIONS.	Grace Bros. Service & Parking Station., Parramatta Rd., Forest Lodge 2037	30181	1976	Premise Match	81m	West
	MOTOR GARAGES &/OR ENGINEERS.	Grace Bros. Service & Parking Station., Parramatta Rd., Forest Lodge. 2037	58981	1975	Premise Match	81m	West
	MOTOR SERVICE STATIONS - PETROL, OIL	Grace Bros. Service & Parking Station., Parramatta Rd., Forest Lodge. 2037	61805	1975	Premise Match	81m	West
	MOTOR GARAGES &/OR ENGINEERS.	Grace Bros. Service & Parking Station., Cnr Ross St & Parramatta Rd Forest Lodge	8122	1972	Premise Match	81m	West
	MOTOR SERVICE STATIONS-PETROL, OIL, ETC.	Grace Bros. Service & Parking Station., Cnr Ross St & Parramatta Rd Forest Lodge	16707	1972	Premise Match	81m	West
	MOTOR GARAGES &/OR ENGINEERS.	Grace Bros. Service & Parking Station., Cnr Ross St & Parramatta Rd Forest Lodge	56799	1971	Premise Match	81m	West
	MOTOR SERVICE STATIONS-PETROL, OIL, ETC.	Grace Bros. Service & Parking Station., Cnr Ross St & Parramatta Rd Forest Lodge	2175	1971	Premise Match	81m	West
	MOTOR GARAGES & ENGINEERS(M6S6)	Grace Bros. Service & Parking Station., Cnr. Ross St. & Parramatta Rd., FOREST LODGE	337920	1970	Premise Match	81m	West
	MOTOR SERVICE STATIONS-PETROL,OIL,Etc.	Grace Bros. Service & Parking Station., Cnr. Ross St. & Parramatta Rd., FOREST LODGE	341183	1970	Premise Match	81m	West
	MOTOR GARAGES & ENGINEERS.	Grace Bros. Service & Parking Station., Cnr Ross St & Parramatta Rd Forest Lodge	42215	1969	Premise Match	81m	West
	MOTOR SERVICE STATIONS-PETROL, OIL, ETC.	Grace Bros. Service & Parking Station., Cnr Ross St & Parramatta Rd Forest Lodge	47811	1969	Premise Match	81m	West
	MOTOR GARAGES & ENGINEERS	Grace Bros. Service & Parking Station., Cnr Ross St & Parramatta Rd Forest Lodge	25742	1968	Premise Match	81m	West
	MOTOR SERVICE STATIONS-PETROL, OIL, ETC.	Grace Bros. Service & Parking Station., Cnr Ross St & Parramatta Rd Forest Lodge	31244	1968	Premise Match	81m	West
	MOTOR GARAGES & ENGINEERS.	Grace Bros. Service & Parking Station., Cnr Ross St & Parramatta Rd Forest Lodge	10244	1967	Premise Match	81m	West
	MOTOR SERVICE STATIONS-PETROL, OIL, ETC.	Grace Bros. Service & Parking Station., Cnr Ross St & Parramatta Rd Forest Lodge	15719	1967	Premise Match	81m	West
	MOTOR GARAGES & ENGINEERS.	Grace Bros. Service & Parking Station., Cnr Ross St & Parramatta Rd Forest Lodge	56134	1966	Premise Match	81m	West
	MOTOR SERVICE STATIONS-PETROL, OIL, ETC.	Grace Bros. Service & Parking Station., Cnr Ross St & Parramatta Rd Forest Lodge	1292	1966	Premise Match	81m	West
	Motor Garages & Engineers	Grace Bros. Service & Parking Station, Cnr. Ross St. & Parramatta Rd. Forest Lodge	122669	1965	Premise Match	81m	West
	Motor Service Stations - Petrol, Oil, Etc.	Grace Bros. Service & Parking Station, Cnr. Ross St. & Parramatta Rd. Forest Lodge	125710	1965	Premise Match	81m	West
	MOTOR SERVICE STATIONS-PETROL, OIL, ETC.	Grace Bros. Service & Parking Station., Cnr Ross St & Parramatta Rd Forest Lodge	51998	1964	Premise Match	81m	West

Map Id	Business Activity	Premise	Ref No.	Year	Location Confidence	Distance to Property Boundary or Road Intersection	Direction
1	MOTOR GARAGES & ENGINEERS	Grace Bros. Service & Parking Station., Cnr. Ross St & Parramatta Rd., Forest Lodge	47935	1964	Premise Match	81m	West
	MOTOR GARAGES & ENGINEERS.	Grace Bros. Service & Parking Station., Cnr Ross St & Parramatta Rd Forest Lodge	29454	1962	Premise Match	81m	West
	MOTOR SERVICE STATIONS-PETROL, OIL, ETC.	Grace Bros. Service & Parking Station., Cnr Ross St & Parramatta Rd Forest Lodge	38199	1962	Premise Match	81m	West
	MOTOR SERVICE STATIONS—PETROL, OIL, Etc.	Grace Bros. Service & Parking Station, Cnr. Ross St. & Parramatta Rd. Forest Lodge	350641	1961	Premise Match	81m	West
	MOTOR GARAGES & ENGINEERS	Grace Bros. Service & Parking Station, Cnr. Ross St. & Parramatta Rd., FOREST LODGE	347265	1961	Premise Match	81m	West
	MOTOR GARAGES & ENGINEERS.	Grace Bros Service & Parking Station., Cnr Ross St & Parramatta Rd Forest Lodge	14116	1959	Premise Match	81m	West
	MOTOR SERVICE STATIONS-PETROL., OIL, ETC.	Grace Bros. Service & Parking Station., Cnr Ross St. & Parramatta Rd., Forest Lodge	24190	1959	Premise Match	81m	West
	MOTOR GARAGES & ENGINEERS.	Grace Bros. Service Station., Cnr Parramatta Rd. & Ross St., Forest Lodge	14118	1959	Premise Match	81m	West
	MOTOR GARAGE/ENGINEERS.	Grace Bros. Service Station., Cnr Parramatta Rd & Ross St Forest Lodge	4194	1958	Premise Match	81m	West
	MOTOR GARAGES &/OR ENGINEERS.	Grace Bros. Service Station., Cnr Parramatta Rd & Ross St Forest Lodge	57725	1956	Premise Match	81m	West
	MOTOR GARAGES &/OR ENGINEERS.	Grace Bros. Service Station., Cnr Parramatta Rd & Ross St Forest Lodge	49333	1954	Premise Match	81m	West
	MOTOR GARAGES &/OR ENGINEERS.	Grace Bros. Service Station., Cnr Parramatta Rd & Ross St Forest Lodge	40060	1953	Premise Match	81m	West
	MOTOR GARAGES &/OR ENGINEERS.	Grace Bros. Service Station., Cnr Parramatta Rd & Ross St Forest Lodge	31697	1952	Premise Match	81m	West
	MOTOR GARAGES &/OR ENGINEERS	Grace Bros. Service Station, Cnr. Parramatta Rd. and Ross St., Forest Lodge	83816	1950	Premise Match	81m	West
	MOTOR SERVICE STATIONS-PETROL, Etc.	Grace Bros. Service Station, Cnr. Parramatta Rd. and Ross St., Forest Lodge	86003	1950	Premise Match	81m	West
	MOTOR GARAGES &/OR ENGINEERS.	Grace Bros. Service Station., Cnr Parramatta Rd And Ross St Forest Lodge	22395	1948-49	Premise Match	81m	West
MOTOR SERVICE STATIONS-PETROL, ETC.	Grace Bros. Service Station., Cnr Parramatta Rd And Ross St Forest Lodge	23287	1948-49	Premise Match	81m	West	
2	DRY CLEANERS, PRESSERS & DYERS	Lanham's Laundry Pty. Ltd., 3 Forest St Forest Lodge	288	1958	Premise Match	100m	North West
	DRY CLEANERS, PRESSERS & DYERS.	Lanham's Laundry Pty. Ltd., 3 Forest St Forest Lodge	54878	1956	Premise Match	100m	North West
	DRY CLEANERS, PRESSERS & DYERS.	Lanham's Laundry Pty. Ltd., 3 Forest St Forest Lodge	44416	1954	Premise Match	100m	North West
	DRY CLEANERS, PRESSERS & DYERS.	Lanham's Laundry Pty. Ltd., 3 Forest St Forest Lodge	36236	1953	Premise Match	100m	North West
3	DRY CLEANERS & PRESSERS.	Lanham's Laundry Pty. Ltd., Forest St., Forest Lodge. 2037	25363	1986	Premise Match	104m	North West
	DRY CLEANERS & PRESSERS.	Lanham's Laundry Pty. Ltd., Forest St., Forest Lodge. 2037	34581	1985	Premise Match	104m	North West
	DRY CLEANERS & PRESSERS.	Lanham's Laundry Pty. Ltd., Forest St., Forest Lodge. 2037	22031	1984	Premise Match	104m	North West
	DRY CLEANERS & PRESSERS.	Lanham's Laundry Pty. Ltd., Forest St., Forest Lodge 2037	8620	1983	Premise Match	104m	North West
	DRY CLEANERS & PRESSERS.(D8500)	Lanham's Laundry Pty. Ltd., Forest St., Forest Lodge. 2037.	23891	1982	Premise Match	104m	North West
	DRY CLEANERS & PRESSERS.	Lanham's Laundry Pty. Ltd., Forest St., Forest Lodge. 2037	63376	1981	Premise Match	104m	North West
	DRY CLEANERS, PRESSERS &/OR DYERS.	Lanham's Dry Cleaners., Forest St., Forest Lodge. 2037	46655	1980	Premise Match	104m	North West
	DRY CLEANERS, PRESSERS &/OR DYERS.	Lanham's Laundry Pty. Ltd., Forest St., Forest Lodge. 2037	46807	1980	Premise Match	104m	North West
	DRY CLEANERS, PRESSERS &/OR DYERS.	Lanham's Dry Cleaners., Forest St., Forest Lodge. 2037	35255	1979	Premise Match	104m	North West

Map Id	Business Activity	Premise	Ref No.	Year	Location Confidence	Distance to Property Boundary or Road Intersection	Direction
3	DRY CLEANERS, PRESSERS &/OR DYERS.	Lanham's Laundry Pty. Ltd., Forest St., Forest Lodge. 2037.	35404	1979	Premise Match	104m	North West
	DRY CLEANERS, PRESSERS &/OR DYERS	Lanhams Dry Cleaners, Forest St., Forest Lodge. 2037	20679	1978	Premise Match	104m	North West
	DRY CLEANERS, PRESSERS &/OR DYERS	Lanhams Laundry Pty. Ltd, Forest St, Forest Lodge. 2037	20825	1978	Premise Match	104m	North West
	DRY CLEANERS, PRESSERS &/OR DYERS.	Lanhams Laundry Pty. Ltd., Forest St., Forest Lodge 2037	23585	1976	Premise Match	104m	North West
	DRY CLEANERS, PRESSERS &/OR DYERS.	Lanhams Dry Cleaners Pty. Ltd. Forest St., Forest Lodge, Sydney, 2037	23902	1975	Premise Match	104m	North West
	DRY CLEANERS, PRESSERS &/OR DYERS.	Lanhams Laundry Pty. Ltd., Forest St., Forest Lodge. 2037	24110	1975	Premise Match	104m	North West
	DRY CLEANERS, PRESSERS &/OR DYERS.	Lanhams Dry Cleaners Pty Ltd., Head Office Forest St., Forest Lodge 2037	2749	1972	Premise Match	104m	North West
	DRY CLEANERS, PRESSERS &/OR DYERS.	Lanhams Dry Cleaners Pty. Ltd., Forest St., Forest Lodge. 2037	2976	1972	Premise Match	104m	North West
	DRY CLEANERS, PRESSERS &/OR DYERS	Lanham Laundry Pty. Ltd., Forest St Forest Lodge	51125	1971	Premise Match	104m	North West
	DRY CLEANERS, PRESSERS &/OR DYERS	Lanhams Dry Cleaners Pty Ltd., Head Office, Forest St., Forest Lodge 2037	50894	1971	Premise Match	104m	North West
	DRY CLEANERS,PRESSERS /DYERS (D710)	Lanham Laundry Pty. Ltd., Forest St., Forest Lodge.	292368	1970	Premise Match	104m	North West
	DRY CLEANERS, PRESSERS/ DYERS	Lanham Laundry Pty. Ltd., Forest St Forest Lodge	37176	1969	Premise Match	104m	North West
	DRY CLEANERS, PRESSERS/ DYERS	Lanhams Dry Cleaners Pty Ltd., Forest St Forest Lodge	36975	1969	Premise Match	104m	North West
	DRY CLEANERS, PRESSERS/DYERS	Lanham Laundry Pty. Ltd., Forest St Forest Lodge	20635	1968	Premise Match	104m	North West
	DRY CLEANERS, PRESSERS/DYERS	Lanhams Dry Cleaners Pty Ltd., Forest St., Forest Lodge	20439	1968	Premise Match	104m	North West
	DRY CLEANERS, PRESSERS/ DYERS	Lanhams Dry Cleaners Pty Ltd. Head Office., Forest St., Forest Lodge	1945	1967	Premise Match	104m	North West
	DRY CLEANERS, PRESSERS/ DYERS	Lanhams Dry Cleaners Pty. Ltd., Forest St., Forest Lodge	6192	1967	Premise Match	104m	North West
	DRY CLEANERS, PRESSERS/ DYERS	Lanhams Dry Cleaners Pty Ltd. Forest St Forest Lodge	52530	1966	Premise Match	104m	North West
	DRY CLEANERS, PRESSERS/ DYERS	Lanhams Dry Cleaners Pty. Ltd., Forest St., Forest Lodge	55246	1966	Premise Match	104m	North West
	Dry Cleaners, Pressers/Dyers	Lanhams Dry Cleaners Pty. Ltd., Forest St., Forest Lodge	76219	1965	Premise Match	104m	North West
DRY CLEANERS, PRESSERS/ DYERS.	Lanhams Dry Cleaners Pty. Ltd., Forest St Forest Lodge	43063	1964	Premise Match	104m	North West	
DRY CLEANERS, PRESSERS/DYERS.	Lanham's Laundry Pty. Ltd., Forest St., Forest Lodge	24810	1962	Premise Match	104m	North West	
DRY CLEANERS, PRESSERS / DYERS	Lanham's Laundry Pty. Ltd., Forest St., Forest Lodge	299157	1961	Premise Match	104m	North West	
DRY CLEANERS, PRESSERS & DYERS	Lanham's Laundry Pty. Ltd., Forest St., Forest Lodge	35387	1950	Premise Match	104m	North West	
DRY CLEANERS, PRESSERS & DYERS.	Lanham's Laundry Pty. Ltd., Forest St Forest Lodge	17257	1948-49	Premise Match	104m	North West	
4	MOTOR GARAGES & ENGINEERS.	Broadway Motors (Service) Pty. Ltd., Cnr Parramatta Rd & Ross St Forest Lodge	29453	1962	Road Intersection	117m	West
	MOTOR GARAGES & ENGINEERS	Broadway Motors (Service) Pty. Ltd., Cnr. Parramatta Rd. & Ross St. FOREST LODGE	346740	1961	Road Intersection	117m	West
	MOTOR GARAGES & ENGINEERS	Broadway Motors (Service) Pty. Ltd., Rear Cnr. Parramatta Rd. & Ross St., GLEBE	346741	1961	Road Intersection	117m	West

Map Id	Business Activity	Premise	Ref No.	Year	Location Confidence	Distance to Property Boundary or Road Intersection	Direction
4	MOTOR GARAGES & ENGINEERS.	Broadway Motors (Service) Pty. Ltd., Cnr Parramatta Rd. & Ross St., Forest Lodge	14117	1959	Road Intersection	117m	West
5	MOTOR GARAGES &/OR ENGINEERS &/OR SERVICE STATIONS.	Gilbert, John A. Pty. Ltd., 36 Parramatta Rd., Camperdown. 2050	3363	1981	Premise Match	128m	West
	MOTOR GARAGES &/OR ENGINEERS &/OR SERVICE STATIONS.	Gilbert John A. Pty. Ltd., 36 Parramatta Rd., Camperdown. 2050	58098	1980	Premise Match	128m	West
	MOTOR GARAGES &/OR ENGINEERS &/OR SERVICE STATIONS.	Gilbert J. A. Pty. Ltd., 36 Parramatta Rd Camperdown 2050	41559	1979	Premise Match	128m	West
	MOTOR GARAGES &/OR ENGINEERS &/OR SERVICE STATIONS.	Gilbert, J. A. Pty. Ltd., 36 Parramatta Rd., Camperdown. 2050	50096	1978	Premise Match	128m	West
	MOTOR GARAGES &/OR ENGINEERS &/OR SERVICE STATIONS.	Gilbert J. A. Pty. Ltd., 36 Parramatta Rd., Camperdown 2050	30081	1976	Premise Match	128m	West
	MOTOR SERVICE STATIONS - PETROL, OIL	Gilbert, J. A. Pty. Ltd., 36 Parramatta Rd., Camperdown. 2050	61764	1975	Premise Match	128m	West
	MOTOR SERVICE STATIONS-PETROL, OIL, ETC.	Gilbert J. A. Pty. Ltd., 36 Parramatta Rd Camperdown	16516	1972	Premise Match	128m	West
	MOTOR SERVICE STATIONS-PETROL, OIL, ETC.	Gilbert J. A. Pty. Ltd., 36 Parramatta Rd Camperdown	63106	1971	Premise Match	128m	West
	MOTOR GARAGES & ENGINEERS	Gilbert J. A. Pty. Ltd., Cnr Parramatta Rd & Ross St Camperdown	43545	1964	Premise Match	128m	West
	6	Motor Garages & Engineers	Olding, G. H. & Sons Pty. Ltd., 43-47 Parramatta Rd. Glebe	122697	1965	Premise Match	168m
MOTOR GARAGES & ENGINEERS		Olding G. H. & Sons Pty. Ltd., 43-47 Parramatta Rd Glebe	47963	1964	Premise Match	168m	West
MOTOR SERVICE STATIONS-PETROL, OIL, ETC.		Olding G. H. & Sons Pty. Ltd., 42-50 Parramatta Rd Glebe	38215	1962	Premise Match	168m	West
MOTOR GARAGES & ENGINEERS.		Olding G. H. & Sons Pty. Ltd., 43-47 Parramatta Rd Glebe	29479	1962	Premise Match	168m	West
MOTOR SERVICE STATIONS—PETROL, OIL, Etc.		Olding, G. H. & Sons Pty. Ltd., 42-50 Parramatta Rd. GLEBE	350923	1961	Premise Match	168m	West
MOTOR GARAGES & ENGINEERS		Olding, G. H. & Sons Pty. Ltd., 43-47 Parramatta Rd. GLEBE	347820	1961	Premise Match	168m	West
MOTOR GARAGES & ENGINEERS.		Olding, G. H. & Sons Pty. Ltd., 43-47 Parramatta Rd., Glebe	14147	1959	Premise Match	168m	West
MOTOR GARAGE/ENGINEERS.		Olding G. H. & Sons Pty. Ltd., 43-47 Parramatta Rd Glebe	4679	1958	Premise Match	168m	West
MOTOR GARAGES &/OR ENGINEERS.		Olding G. H. & Sons Pty. Ltd., 43-47 Parramatta Rd Glebe	61218	1956	Premise Match	168m	West
MOTOR GARAGES &/OR ENGINEERS.		Olding G. H. & Sons Pty. Ltd., 43-47 Parramatta Rd Glebe	49782	1954	Premise Match	168m	West
MOTOR GARAGES &/OR ENGINEERS.		Olding G. H. & Sons Pty Ltd., 43-47 Parramatta Rd., Glebe	40447	1953	Premise Match	168m	West
7		MOTOR GARAGES & SERVICE STATIONS.	Schofield Bros, 37A Arundel St., Glebe. 2037	20305	1993	Premise Match	179m
	MOTOR GARAGES & SERVICE STATIONS.	Schofield Bros., 37A Arundel St., Glebe. 2037	12080	1990	Premise Match	179m	East
	MOTOR GARAGE & SERVICE STATIONS.	Schofield Bros, 37A Arundel St., Glebe. 2037	5503	1989	Premise Match	179m	East
	MOTOR GARAGES & SERVICE STATIONS.	Schofield Bros, 37A Arundel St., Glebe. 2037	59892	1988	Premise Match	179m	East
	MOTOR GARAGES & SERVICE STATIONS.	Schofield Bros., 37A Arundel St., Glebe. 2037	65396	1986	Premise Match	179m	East
	MOTOR GARAGES & SERVICE STATIONS.	Schofield Bros., 37A Arundel St., Glebe. 2037	45512	1985	Premise Match	179m	East



Map Id	Business Activity	Premise	Ref No.	Year	Location Confidence	Distance to Property Boundary or Road Intersection	Direction
7	MOTOR GARAGES &/OR ENGINEERS &/OR SERVICE STATIONS.	Schofield Bros, 37A Arundel St., Glebe. 2037	34082	1984	Premise Match	179m	East
	MOTOR GARAGES &/OR ENGINEERS.	Schofield Bros., 37A Arundel St Forest Lodge	61458	1956	Premise Match	179m	East
	MOTOR GARAGES &/OR ENGINEERS.	Schofield Bros., 37A Arundel St Forest Lodge	54075	1954	Premise Match	179m	East
	MOTOR GARAGES &/OR ENGINEERS.	Schofield Bros., 37A Arundel St Forest Lodge	40656	1953	Premise Match	179m	East
	MOTOR GARAGES &/OR ENGINEERS.	Schofield Bros., 37A Arundel St Forest Lodge	32220	1952	Premise Match	179m	East
	MOTOR GARAGES &/OR ENGINEERS	Schofield Bros., 37a Arundel St., Forest Lodge	84344	1950	Premise Match	179m	East
	MOTOR SERVICE STATIONS-PETROL, Etc.	Schofield Bros., 37a Arundel St., Forest Lodge	86375	1950	Premise Match	179m	East
	MOTOR GARAGES &/OR ENGINEERS.	Schofield Bros., 37A Arundel St Forest Lodge	22843	1948-49	Premise Match	179m	East
	MOTOR SERVICE STATIONS-PETROL, ETC.	Schofield Bros., 37A Arundel St Forest Lodge	26765	1948-49	Premise Match	179m	East
8	DRY CLEANERS & PRESSERS.	Mounzer Laundromat, 176 St Johns Rd., Forest Lodge. 2037	53220	1988	Premise Match	180m	North West
	DRY CLEANERS & PRESSERS.	Mounzer Laundromat, 176 St. Johns Rd., Forest Lodge. 2037	25448	1986	Premise Match	180m	North West
	DRY CLEANERS & PRESSERS.	Mounzer Laundromat, 176 St.Johns Rd., Forest Lodge. 2037	34666	1985	Premise Match	180m	North West
	DRY CLEANERS & PRESSERS.	Mounzer Laundromat, 176 St. Johns Rd., Forest Lodge. 2037	22117	1984	Premise Match	180m	North West
	DRY CLEANERS & PRESSERS.	Mounzer Laundromat., 176 St., Johns Rd., Forest Lodge 2037	8712	1983	Premise Match	180m	North West
	DRY CLEANERS & PRESSERS.(D8500)	Mounzer Laundromat, 176 St. Johns Rd., Forest Lodge. 2037.	23982	1982	Premise Match	180m	North West
	DRY CLEANERS & PRESSERS.	Mounzer Laundromat., 176 St Johns Rd., Forest Lodge. 2037	63469	1981	Premise Match	180m	North West
	DRY CLEANERS, PRESSERS &/OR DYERS.	Mounzer Laundromat., 176 St. Johns Rd., Forest Lodge. 2037	49947	1980	Premise Match	180m	North West
	DRY CLEANERS, PRESSERS &/OR DYERS.	Mounzer Laundromat., 176 St Johns Rd., Forest Lodge. 2037	35480	1979	Premise Match	180m	North West
9	DRY CLEANERS, PRESSERS &/OR DYERS	Tasman Dry Cleaners Pty. Ltd., 178 St., Johns Rd., Forest Lodge 2037	55063	1971	Premise Match	181m	North West
	DRY CLEANERS, PRESSERS & DYERS.	Masons Dry Cleaners., 178 St Johns Rd Glebe	27174	1952	Premise Match	181m	North West
	DRY CLEANERS, PRESSERS & DYERS	Lyke-Nu Dry Cleaning Co. Ltd. 178 St. Johns Rd., Forest Lodge	35466	1950	Premise Match	181m	North West
	DRY CLEANERS, PRESSERS & DYERS	Masons Dry Cleaners, 178 St. Johns Rd., Glebe	35510	1950	Premise Match	181m	North West
	DRY CLEANERS, PRESSERS & DYERS.	Lyke-Nu Dry Cleaning Co. Ltd., 178 St Johns Rd Forest Lodge	17328	1948-49	Premise Match	181m	North West
10	DRY CLEANERS, PRESSERS &/OR DYERS	Selwyn, Dry Cleaning Services, 24 Ross St., Forest Lodge. 2037	20947	1978	Premise Match	232m	West
	DRY CLEANERS, PRESSERS &/OR DYERS.	Selwyn Dry Cleaning Services., 24 Ross St., Forest Lodge 2037	23798	1976	Premise Match	232m	West
	DRY CLEANERS, PRESSERS &/OR DYERS.	Selwyn, Dry Cleaning Services, 24 Ross St., Forest Lodge. 2037	24322	1975	Premise Match	232m	West
	DRY CLEANERS, PRESSERS &/OR DYERS.	Selwyn Dry-Cleaning Services., 24 Ross St Forest Lodge	7240	1972	Premise Match	232m	West
	DRY CLEANERS, PRESSERS &/OR DYERS	Selwyn Dry Cleaning Services., 24 Ross St Forest Lodge	51316	1971	Premise Match	232m	West

Map Id	Business Activity	Premise	Ref No.	Year	Location Confidence	Distance to Property Boundary or Road Intersection	Direction
10	DRY CLEANERS,PRESSERS /DYERS (D710)	Selwyn Dry Cleaning Services., 24 Ross St., Forest Lodge	292497	1970	Premise Match	232m	West
	DRY CLEANERS, PRESSERS/ DYERS	Selwyn Dry Cleaning Services., 24 Ross St Forest Lodge	37306	1969	Premise Match	232m	West
	DRY CLEANERS, PRESSERS/DYERS	Selwyn Dry Cleaning Services., 24 Ross St Forest Lodge	20764	1968	Premise Match	232m	West
	DRY CLEANERS, PRESSERS/ DYERS	Selwyn Dry Cleaning Services., 24 Ross St Forest Lodge	6319	1967	Premise Match	232m	West
	DRY CLEANERS, PRESSERS/ DYERS	Selwyn Dry Cleaning Services., 24 Ross St Forest Lodge	55367	1966	Premise Match	232m	West
	DRY CLEANERS, PRESSERS/DYERS.	Selwyn Dry Cleaners., 24 Ross St Forest Lodge	24903	1962	Premise Match	232m	West
	DRY CLEANERS, PRESSERS / DYERS	Selwyn Dry Cleaners, 24 Ross St., Forest Lodge	299260	1961	Premise Match	232m	West
	DRY CLEANERS, PRESSERS & DYERS.	Selwyn Dry Cleaning Services (The)., 24 Ross St., Frst Ldge	44523	1954	Premise Match	232m	West
	DRY CLEANERS, PRESSERS & DYERS.	Selwyn Dry Cleaning Services., 24 Ross St Frst Ldge	36349	1953	Premise Match	232m	West
	DRY CLEANERS, PRESSERS & DYERS.	Selwyn (The)., 24 Ross St Forest Lodge	27274	1952	Premise Match	232m	West
	DRY CLEANERS, PRESSERS & DYERS	"Selwyn" (The), 24 Ross St., Forest Lodge	35037	1950	Premise Match	232m	West
	DRY CLEANERS, PRESSERS & DYERS.	Selwyn (The)., 24 Ross St Forest Lodge	17468	1948-49	Premise Match	232m	West

Reproduced with permission of UBD and Hardie Grant Media Pty Ltd DD 01/08/2018

## Dry Cleaners, Motor Garages & Service Stations 1948-1993 Road or Area Matches

Dry Cleaners, Motor Garages & Service Stations from UBD Business Directories, mapped to a road or an area, within the dataset buffer. Records are mapped to the road when a building number is not supplied, cannot be found, or the road has been renumbered since the directory was published.


Note: The Universal Business Directories were published between 1948 and 1993. Dry Cleaners, Motor Garages & Service Stations have been extracted from all of these directories except the following years 1951, 1955, 1957, 1960, 1963, 1973, 1974, 1977, 1987.

Map Id	Business Activity	Premise	Ref No.	Year	Location Confidence	Distance to Road Corridor or Area
11	MOTOR GARAGES &/OR ENGINEERS.	Schofield Bros., Arundel St Glebe	12226	1972	Road Match	0m
	MOTOR GARAGES &/OR ENGINEERS.	Schofield Bros., Arundel St Glebe	56837	1971	Road Match	0m
	MOTOR GARAGES & ENGINEERS(M6S6)	Schofield Bros., Arundel St., GLEBE	338579	1970	Road Match	0m
	MOTOR GARAGES & ENGINEERS.	Schofield Bros., Arundel St Glebe	42251	1969	Road Match	0m
	MOTOR GARAGES & ENGINEERS	Schofield Bros., Arundel St Glebe	25773	1968	Road Match	0m
	MOTOR GARAGES & ENGINEERS.	Schofield Bros., Arundel St Glebe	10276	1967	Road Match	0m
	MOTOR GARAGES & ENGINEERS.	Schofield Bros., Arundel St Glebe	56166	1966	Road Match	0m
	Motor Garages & Engineers	Schofield Bros., Arundel St. Glebe	122699	1965	Road Match	0m
	MOTOR GARAGES & ENGINEERS	Schofield Bros., Arundel St Glebe	47965	1964	Road Match	0m
	MOTOR GARAGES & ENGINEERS.	Schofield Bros., Arundel St Glebe	29484	1962	Road Match	0m
	MOTOR GARAGES & ENGINEERS	Schofield Bros., Arundel St. GLEBE	348101	1961	Road Match	0m
	MOTOR GARAGES & ENGINEERS.	Schofield Bros, Arundel St., Glebe	14149	1959	Road Match	0m
	MOTOR GARAGE/ENGINEERS.	Schofield Bros., Arundel St Glebe	4934	1958	Road Match	0m

Reproduced with permission of UBD and Hardie Grant Media Pty Ltd DD 01/08/2018

# Aerial Imagery 2023

2, 2a-8 Arundel Street and 6-12 Parramatta Road, Forest Lodge, NSW 2037




Data Source Aerial Imagery:  
© Aerometrex Pty Ltd

Coordinate System:  
GDA 1994 MGA Zone 56



Date: 07 August 2023

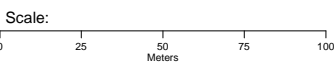
# Aerial Imagery 2020

2, 2a-8 Arundel Street and 6-12 Parramatta Road, Forest Lodge, NSW 2037



### Legend

-  Site Boundary
-  Buffer 150m



Data Source Aerial Imagery:  
© Aerometrex Pty Ltd

Coordinate System:  
GDA 1994 MGA Zone 56


Date: 07 August 2023

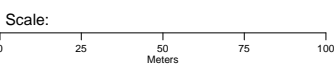
# Aerial Imagery 2017

2, 2a-8 Arundel Street and 6-12 Parramatta Road, Forest Lodge, NSW 2037



### Legend

-  Site Boundary
-  Buffer 150m



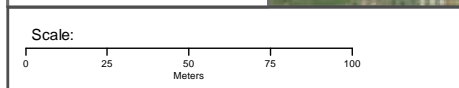
Data Source Aerial Imagery:  
© Aerometrex Pty Ltd

Coordinate System:  
GDA 1994 MGA Zone 56

Date: 07 August 2023

# Aerial Imagery 2014

2, 2a-8 Arundel Street and 6-12 Parramatta Road, Forest Lodge, NSW 2037




Data Source Aerial Imagery:  
© Aerometrex Pty Ltd

Coordinate System:  
GDA 1994 MGA Zone 56


Date: 07 August 2023

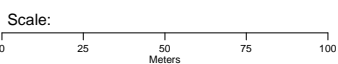
# Aerial Imagery 2011

2, 2a-8 Arundel Street and 6-12 Parramatta Road, Forest Lodge, NSW 2037



### Legend

-  Site Boundary
-  Buffer 150m



Data Source Aerial Imagery:  
© Aerometrex Pty Ltd

Coordinate System:  
GDA 1994 MGA Zone 56

Date: 07 August 2023





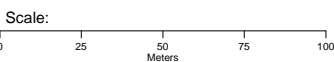
# Aerial Imagery 2007

2, 2a-8 Arundel Street and 6-12 Parramatta Road, Forest Lodge, NSW 2037



### Legend

-  Site Boundary
-  Buffer 150m



Data Source Aerial Imagery:  
© Aerometrex Pty Ltd

Coordinate System:  
GDA 1994 MGA Zone 56



Date: 07 August 2023

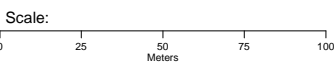
# Aerial Imagery 2000

2, 2a-8 Arundel Street and 6-12 Parramatta Road, Forest Lodge, NSW 2037



### Legend

-  Site Boundary
-  Buffer 150m



Data Source Aerial Imagery:  
© Aerometrex Pty Ltd

Coordinate System:  
GDA 1994 MGA Zone 56



Date: 07 August 2023

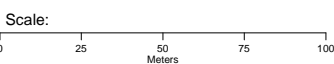
# Aerial Imagery 1994

2, 2a-8 Arundel Street and 6-12 Parramatta Road, Forest Lodge, NSW 2037



### Legend

-  Site Boundary
-  Buffer 150m



Data Sources: Aerial Imagery:  
© NSW Department of Customer Service

Coordinate System:  
GDA 1994 MGA Zone 56

Date: 07 August 2023


# Aerial Imagery 1991

2, 2a-8 Arundel Street and 6-12 Parramatta Road, Forest Lodge, NSW 2037



**Legend**

- Site Boundary
- Buffer 150m



Data Sources: Aerial Imagery:  
© NSW Department of Customer Service

Coordinate System:  
GDA 1994 MGA Zone 56

Date: 07 August 2023

# Aerial Imagery 1986

2, 2a-8 Arundel Street and 6-12 Parramatta Road, Forest Lodge, NSW 2037



**Legend**

- Site Boundary
- Buffer 150m

Scale:

0 25 50 75 100  
Meters

Data Sources: Aerial Imagery:  
© NSW Department of Customer Service

Coordinate System:  
GDA 1994 MGA Zone 56

Date: 07 August 2023

# Aerial Imagery 1982

2, 2a-8 Arundel Street and 6-12 Parramatta Road, Forest Lodge, NSW 2037



# Aerial Imagery 1978

2, 2a-8 Arundel Street and 6-12 Parramatta Road, Forest Lodge, NSW 2037





# Aerial Imagery 1970

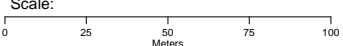
2, 2a-8 Arundel Street and 6-12 Parramatta Road, Forest Lodge, NSW 2037



**Legend**

-  Site Boundary
-  Buffer 150m

**Scale:**



0 25 50 75 100  
Meters

Data Sources: Aerial Imagery:  
© NSW Department of Customer Service

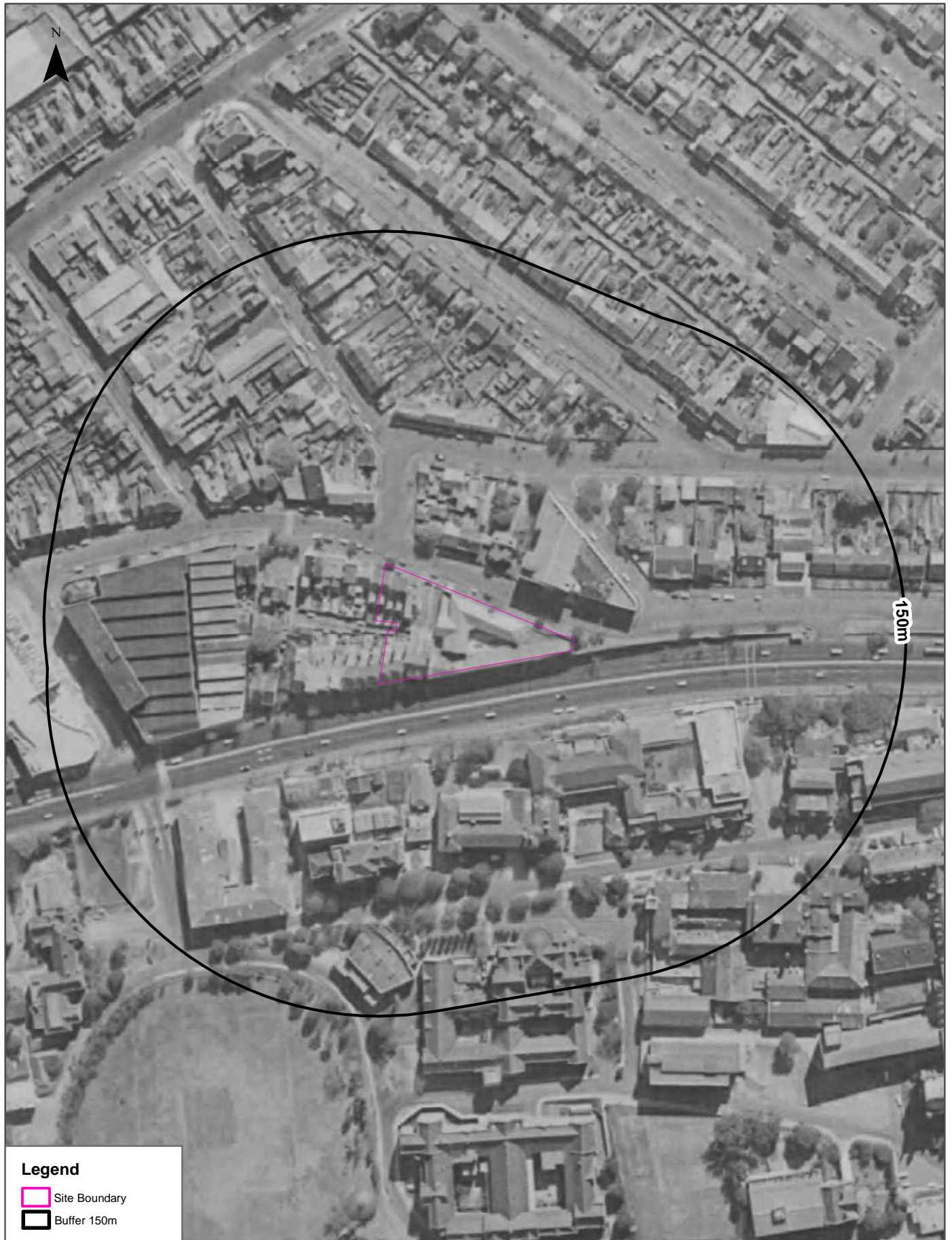
Coordinate System:  
GDA 1994 MGA Zone 56

Date: 07 August 2023



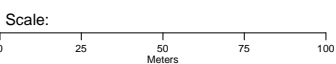
# Aerial Imagery 1965

2, 2a-8 Arundel Street and 6-12 Parramatta Road, Forest Lodge, NSW 2037



### Legend

- Site Boundary
- Buffer 150m



Data Sources: Aerial Imagery:  
© NSW Department of Customer Service

Coordinate System:  
GDA 1994 MGA Zone 56



Date: 07 August 2023

# Aerial Imagery 1961


2, 2a-8 Arundel Street and 6-12 Parramatta Road, Forest Lodge, NSW 2037



**Legend**

-  Site Boundary
-  Buffer 150m

**Scale:**



0 25 50 75 100  
Meters

Data Sources: Aerial Imagery:  
© NSW Department of Customer Service

Coordinate System:  
GDA 1994 MGA Zone 56

Date: 07 August 2023

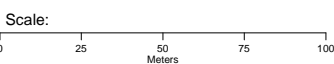
# Aerial Imagery 1955, 1956

2, 2a-8 Arundel Street and 6-12 Parramatta Road, Forest Lodge, NSW 2037



### Legend

- Site Boundary
- Buffer 150m





Data Sources: Aerial Imagery:  
© NSW Department of Customer Service

Coordinate System:  
GDA 1994 MGA Zone 56

Date: 07 August 2023

# Aerial Imagery 1951

2, 2a-8 Arundel Street and 6-12 Parramatta Road, Forest Lodge, NSW 2037




Data Sources: Aerial Imagery:  
© NSW Department of Customer Service

Coordinate System:  
GDA 1994 MGA Zone 56

Date: 07 August 2023

# Aerial Imagery 1943

2, 2a-8 Arundel Street and 6-12 Parramatta Road, Forest Lodge, NSW 2037



<p>Scale:</p>	<p>Data Source Aerial Imagery: © Aerometrex Pty Ltd</p>	<p>Coordinate System: GDA 1994 MGA Zone 56</p>	<p>Date: 07 August 2023</p>
---------------	-------------------------------------------------------------	----------------------------------------------------	-----------------------------

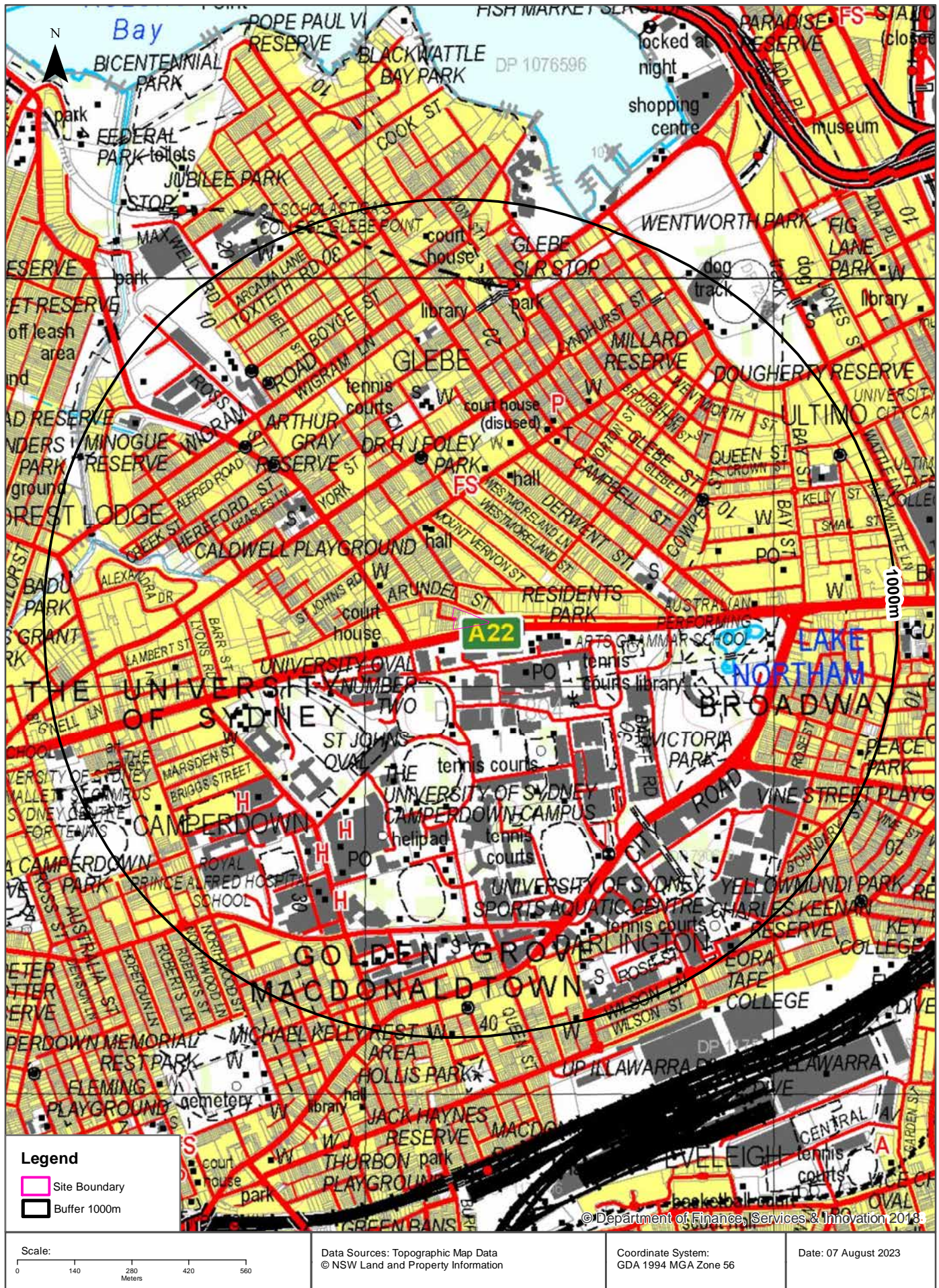
# Aerial Imagery 1930

2, 2a-8 Arundel Street and 6-12 Parramatta Road, Forest Lodge, NSW 2037



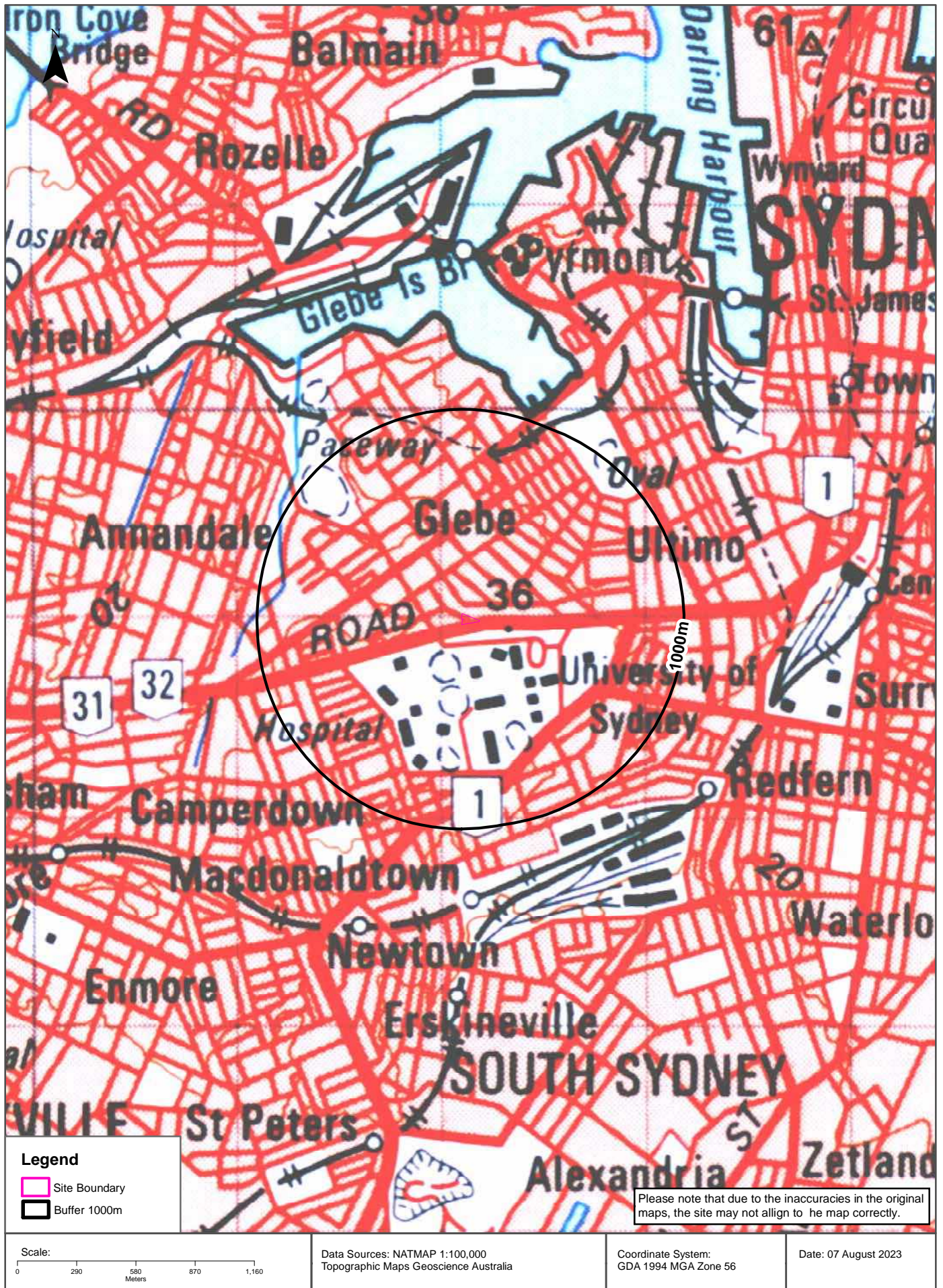
# Topographic Map 2015

2, 2a-8 Arundel Street and 6-12 Parramatta Road, Forest Lodge, NSW 2037



# Historical Map 1975

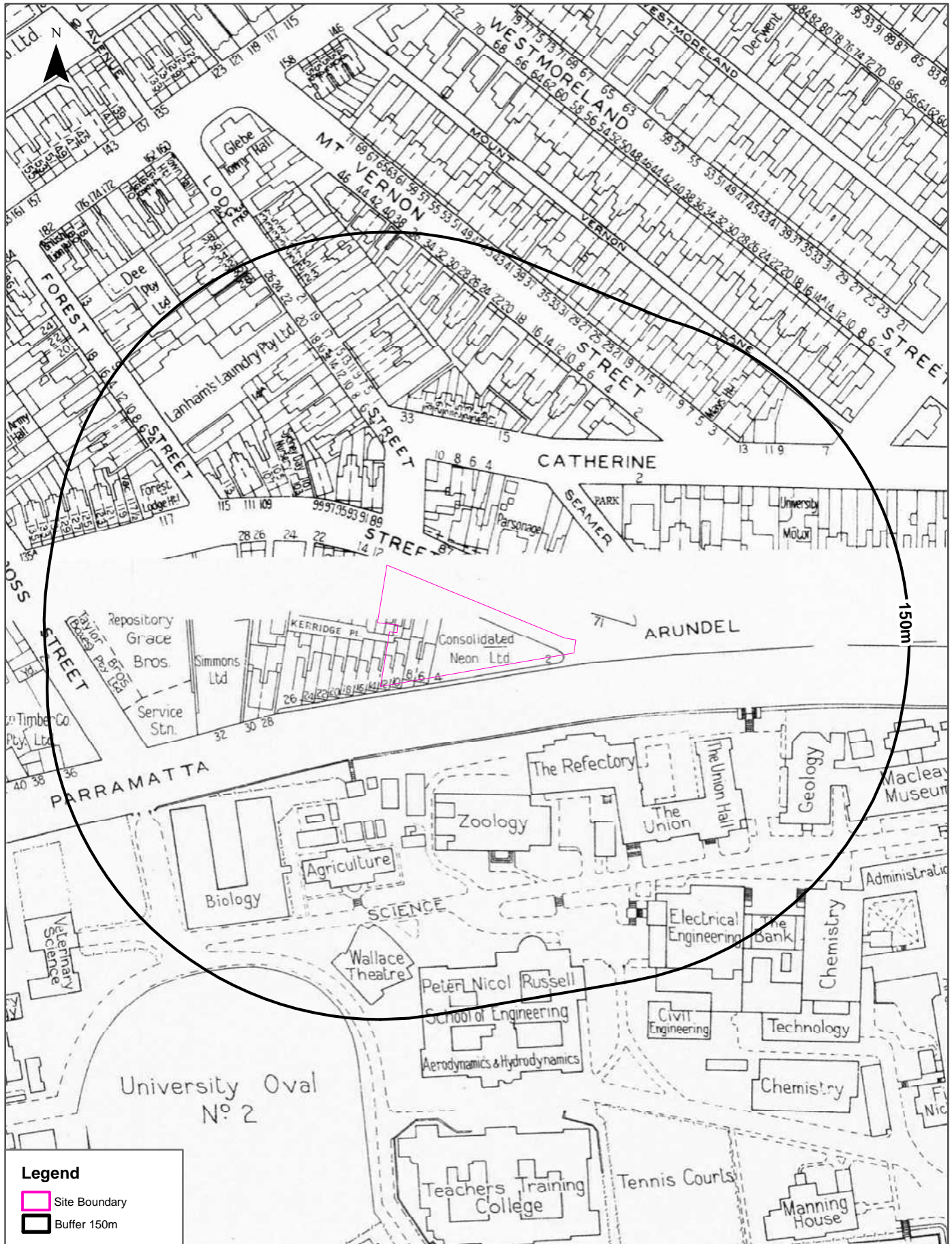
2, 2a-8 Arundel Street and 6-12 Parramatta Road, Forest Lodge, NSW 2037






# Historical Map 1956

2, 2a-8 Arundel Street and 6-12 Parramatta Road, Forest Lodge, NSW 2037



**Legend**

- Site Boundary
- Buffer 150m



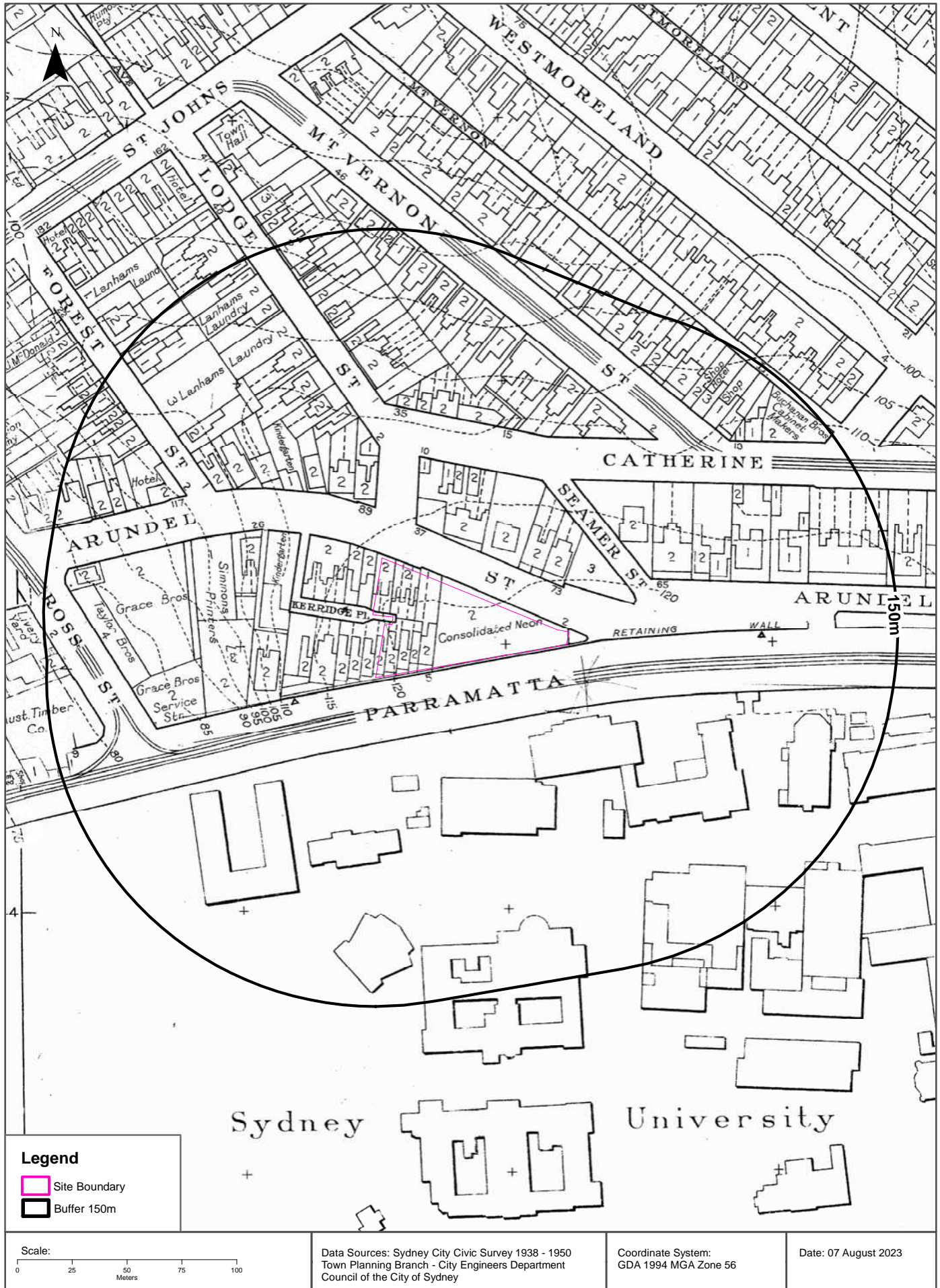
Data Sources: City Building Surveyor Sheets  
 Building Regulation Branch - City Building Surveyor's  
 Department, Council of the City of Sydney

Coordinate System:  
 GDA 1994 MGA Zone 56

Date: 07 August 2023

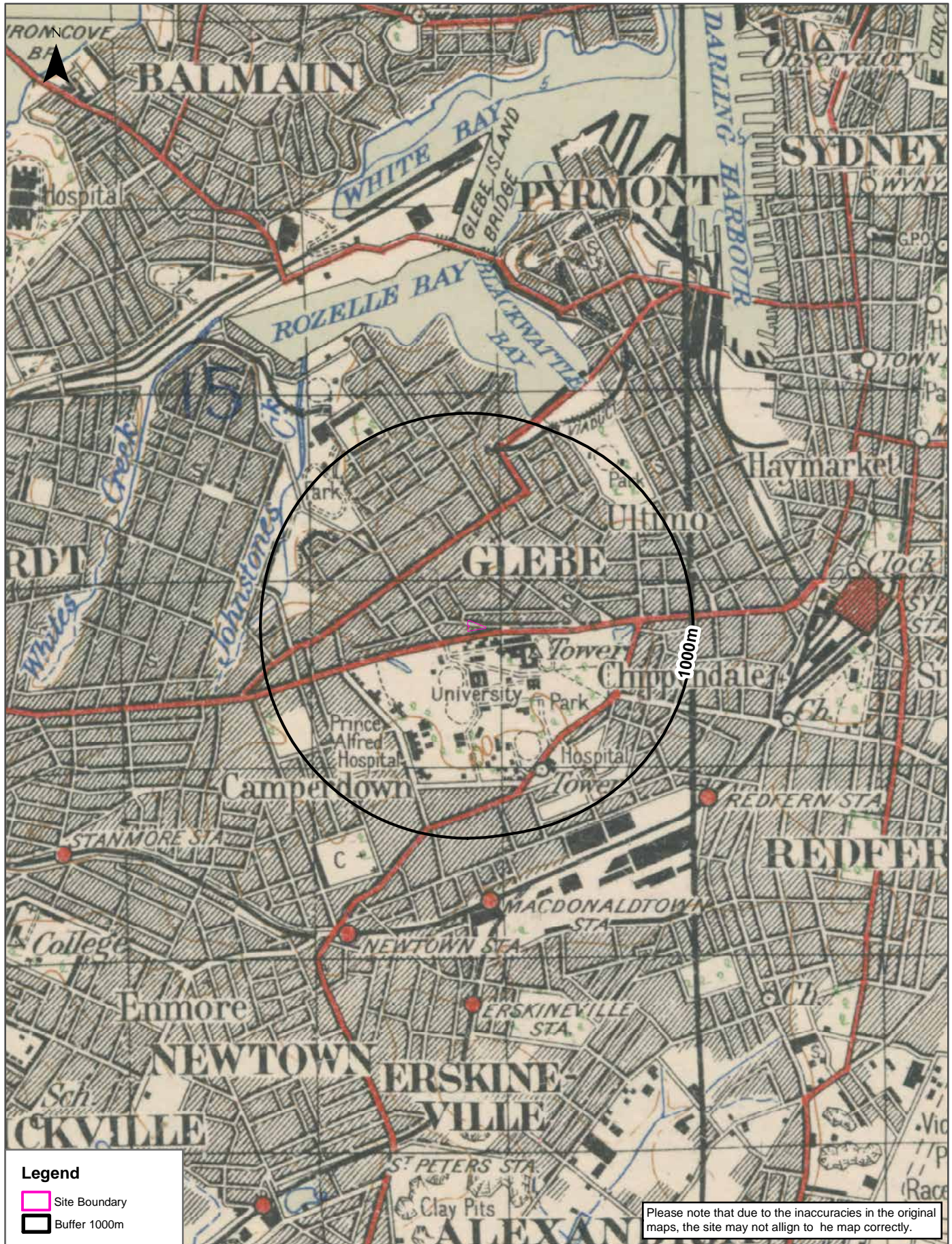
# Historical Map 1938 - 1950

2, 2a-8 Arundel Street and 6-12 Parramatta Road, Forest Lodge, NSW 2037



# Historical Map c.1936

2, 2a-8 Arundel Street and 6-12 Parramatta Road, Forest Lodge, NSW 2037

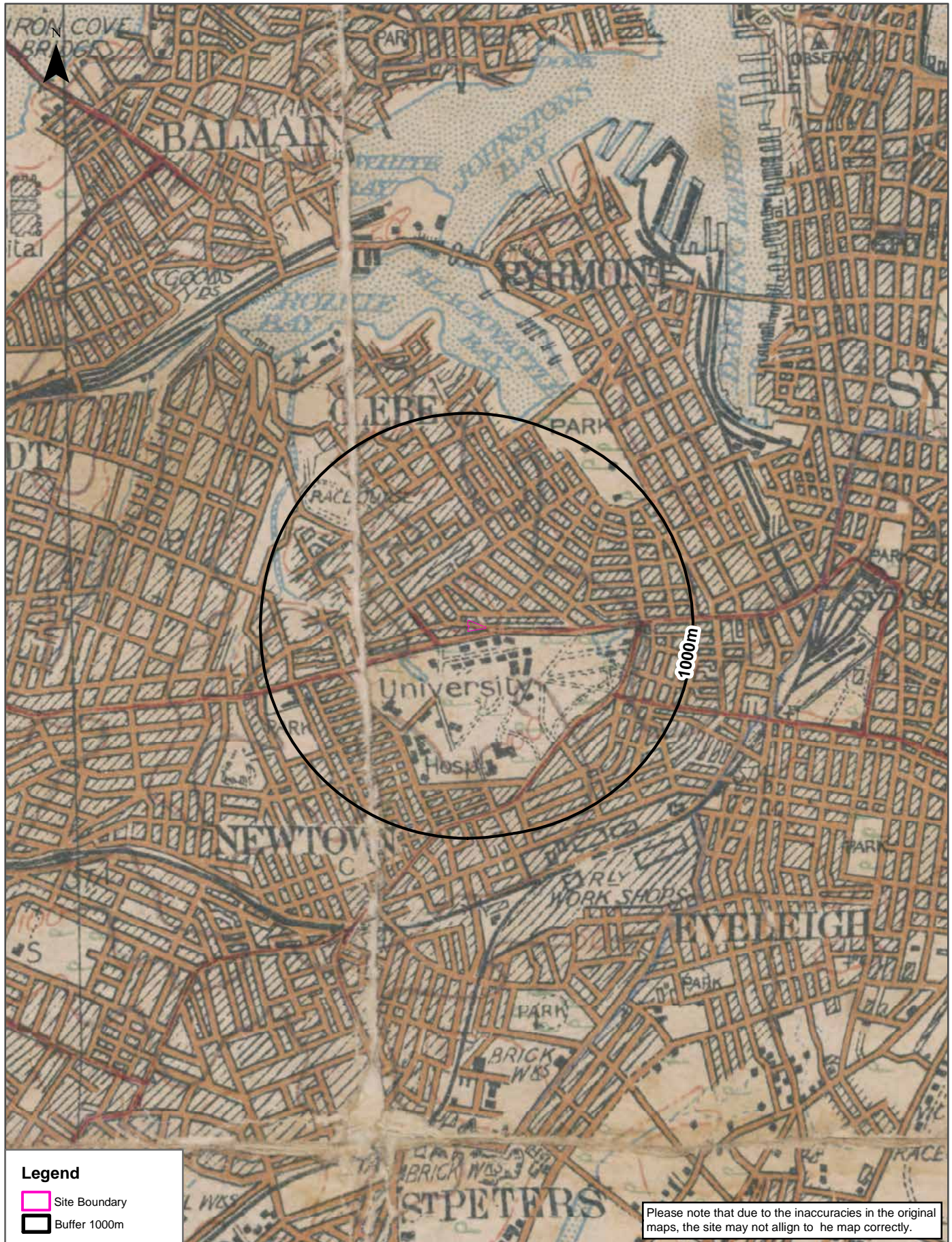


Please note that due to the inaccuracies in the original maps, the site may not align to the map correctly.

<p>Scale:</p>	<p>Data Sources: Australia 1 63360 Produced by Australian Section Imperial General Staff</p>	<p>Coordinate System: GDA 1994 MGA Zone 56</p>	<p>Date: 07 August 2023</p>
---------------	--------------------------------------------------------------------------------------------------	----------------------------------------------------	-----------------------------

# Historical Map c.1917

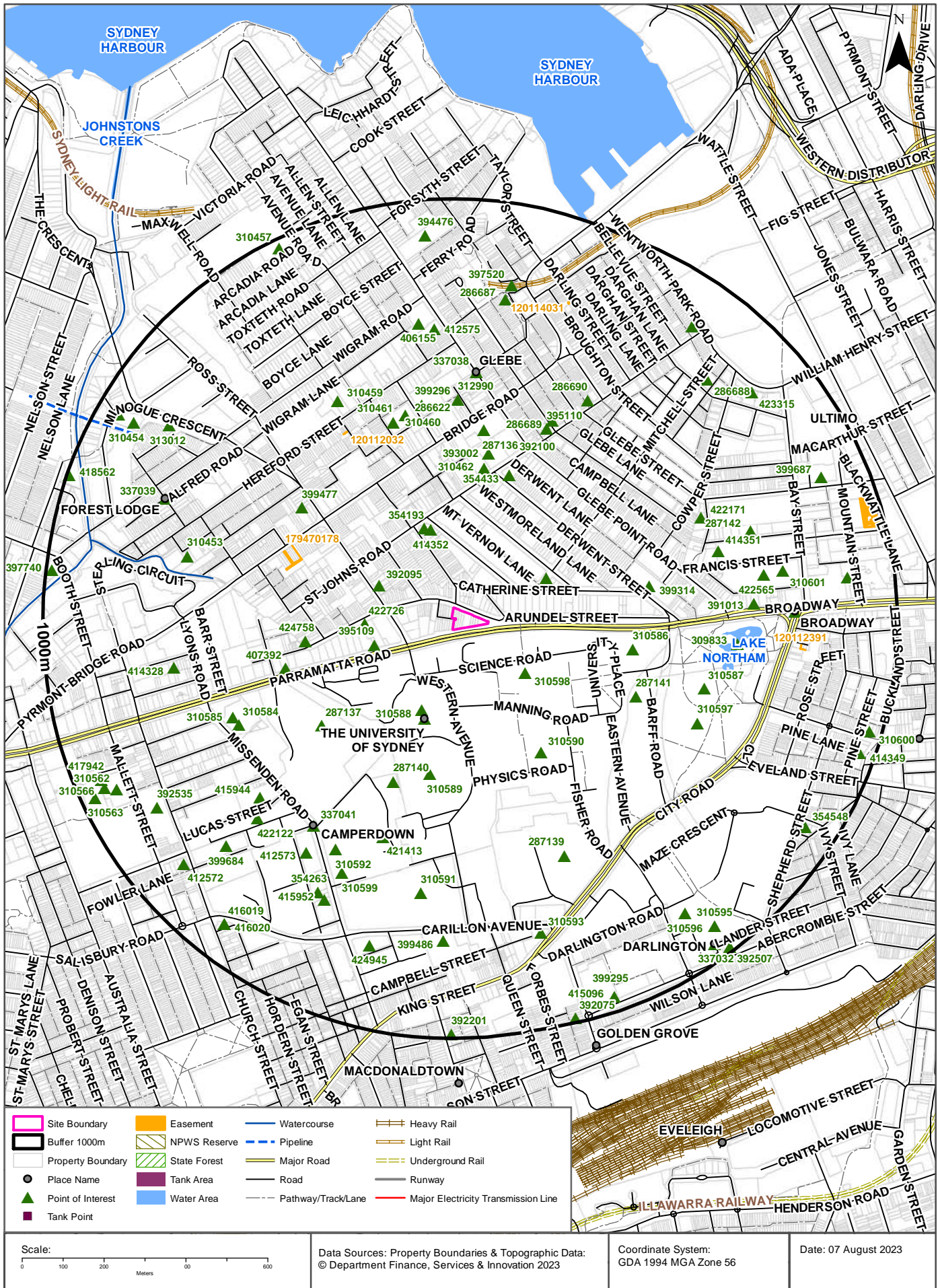
2, 2a-8 Arundel Street and 6-12 Parramatta Road, Forest Lodge, NSW 2037



<p><b>Scale:</b></p>	<p>Data Sources: Australia 1 63360 Produced by Australian Section Imperial General Staff</p>	<p>Coordinate System: GDA 1994 MGA Zone 56</p>	<p>Date: 07 August 2023</p>
----------------------	--------------------------------------------------------------------------------------------------	----------------------------------------------------	-----------------------------

# Topographic Features

2, 2a-8 Arundel Street and 6-12 Parramatta Road, Forest Lodge, NSW 2037



# Topographic Features

2, 2a-8 Arundel Street and 6-12 Parramatta Road, Forest Lodge, NSW 2037

## Points of Interest

What Points of Interest exist within the dataset buffer?

Map Id	Feature Type	Label	Distance	Direction
310598	Post Office	SYDNEY UNIVERSITY POST OFFICE	151m	South East
286691	Park	RESIDENTS PARK	177m	North East
392095	Place Of Worship	SALVATION ARMY CHURCH	190m	West
395109	Court House	STATE CORONER'S COURT	196m	West
414352	Community Facility	GLEBE NEIGHBOURHOOD SERVICE CENTRE	198m	North
354193	Community Facility	GLEBE TOWN HALL	206m	North West
310588	Sports Field	UNIVERSITY OVAL NUMBER TWO	210m	South West
422726	Community Facility	GLEBE MORGUE	214m	West
337762	Urban Place	THE UNIVERSITY OF SYDNEY	228m	South West
310590	Sports Court	TENNIS COURTS	340m	South East
310462	Fire Station	GLEBE FIRE STATION	348m	North
354433	Community Facility	ST JOHNS CHURCH HALL	351m	North
310589	Sports Field	UNIVERSITY OVAL NUMBER ONE	357m	South
310586	Sports Court	TENNIS COURTS	360m	East
424758	Park	ST JOHNS OVAL	361m	West
393002	Retirement Village	ST JOHN'S VILLAGE	385m	North
287137	Sports Field	ST JOHNS OVAL	397m	South West
287140	University	THE UNIVERSITY OF SYDNEY CAMPERDOWN CAMPUS	399m	South West
399314	Primary School	GLEBE PUBLIC SCHOOL	402m	East
287141	Library	FISHER LIBRARY SYDNEY UNIVERSITY	403m	South East
407392	Embassy	CONSULATE-GENERAL OF THE REPUBLIC OF SLOVENIA	419m	West
392100	Place Of Worship	ANGLICAN CHURCH	425m	North
287136	Park	DR H J FOLEY PARK	440m	North
399477	Primary School	FOREST LODGE PUBLIC SCHOOL	444m	North West
310461	Sports Court	TENNIS COURTS	476m	North
286622	Park	ST JAMES PARK	485m	North
395110	Court House	GLEBE COURT HOUSE	490m	North East
310460	Place Of Worship	CATHOLIC CHURCH	493m	North
399296	Primary School	ST JAMES' PRIMARY SCHOOL	502m	North
312990	Park	BOOLER MEMORIAL PLAYGROUND	507m	North
286689	Police Station	GLEBE POLICE STATION	514m	North East

Map Id	Feature Type	Label	Distance	Direction
421413	Helipad	Helipad	535m	South
310587	Swimming Pool	VICTORIA PARK POOL	552m	East
310597	Park	VICTORIA PARK	567m	South East
310584	Place Of Worship	CATHOLIC CHURCH	572m	South West
310585	Child Care Centre	CAMPERDOWN CHILD CARE CENTRE	577m	South West
337038	Suburb	GLEBE	579m	North
422171	Park	ROBYN KEMMIS RESERVE	579m	North East
310459	Park	ARTHUR GRAY RESERVE	580m	North West
337041	Suburb	CAMPERDOWN	587m	South West
414351	Community Facility	PETER FORSYTH AUDITORIUM	587m	East
286690	Place Of Worship	UNITING CHURCH	592m	North East
287139	Sports Field	ST PAULS OVAL	598m	South East
310592	General Hospital	ROYAL PRINCE ALFRED HOSPITAL	609m	South West
309833	Manmade Waterbody	LAKE NORTHAM	611m	East
415944	General Hospital	ROYAL PRINCE ALFRED INSTITUTE OF RHEUMATOLOGY & ORTHOPAEDICS	624m	South West
310591	Sports Field	ST ANDREWS OVAL	649m	South
391013	High School	AUSTRALIAN PERFORMING ARTS GRAMMAR SCHOOL	650m	East
412573	Community Medical Centre	ROYAL PRINCE ALFRED HOSPITAL KGV BUILDING	652m	South West
310599	Post Office	MISSENDEN ROAD POST OFFICE	654m	South West
310453	Park	CALDWELL PLAYGROUND	663m	West
422122	Psychiatric Hospital	PROFESSOR MARIE BASHIR CENTRE	663m	South West
287142	Place Of Worship	CHURCH OF SCIENTOLOGY	678m	East
412575	Community Medical Centre	GLEBE EARLY CHILDHOOD HEALTH CENTRE	683m	North
422565	Shopping Centre	BROADWAY SHOPPING CENTRE	683m	East
414328	Community Facility	BOOLER COMMUNITY CENTRE	687m	West
406155	Library	GLEBE LIBRARY	700m	North
354263	Community Facility	PAGE CHEST CLINIC	722m	South West
310601	Post Office	BROADWAY POST OFFICE	730m	East
415952	General Hospital	CHRIS O'BRIEN LIFEHOUSE	731m	South West
337037	Urban Place	BROADWAY	749m	East
337039	Suburb	FOREST LODGE	754m	West
399486	Primary School	NEWTOWN NORTH PUBLIC SCHOOL	762m	South
286687	Park	Park	763m	North
399684	Special School	ROYAL PRINCE ALFRED HOSPITAL SCHOOL	765m	South West
310593	Education Facility	MOORE THEOLOGICAL COLLEGE	767m	South
286688	Park	DOUGHERTY RESERVE	796m	North East
424945	General Hospital	SYDNEY DAY SURGERY PRINCE ALFRED	798m	South

Map Id	Feature Type	Label	Distance	Direction
397520	Railway Station	GLEBE SLR STOP	801m	North
313012	Park	MINOGUE RESERVE	826m	North West
392535	University	THE UNIVERSITY OF SYDNEY MALLETT ST CAMPUS	843m	South West
423315	Nursing Home	THE BENEVOLENT SOCIETY	853m	North East
310596	Sports Centre	UNIVERSITY OF SYDNEY SPORTS AQUATIC CENTRE	857m	South East
412572	Community Medical Centre	YOUTHBLOCK HEALTH AND RESOURCE BUILDING	872m	South West
310464	Park	MILLARD RESERVE	876m	North East
310693	Place Of Worship	ANGLICAN CHURCH	885m	East
399687	Combined Primary-Secondary School	INTERNATIONAL GRAMMAR SCHOOL	887m	East
310454	Community Facility	GLEBE PCYC	903m	North West
310562	Sports Field	BOWLING GREENS	909m	South West
416020	Community Medical Centre	CAMPERDOWN CHILD ADOLESCENT FAMILY HEALTH CENTRE	910m	South West
416019	Community Medical Centre	CAMPERDOWN EARLY CHILDHOOD HEALTH CENTRE	910m	South West
394476	Court House	BIDURA CHILDRENS COURT	912m	North
354548	Community Facility	THE HARRY BURLAND ACTIVITY CLUB	921m	South East
310595	Sports Court	TENNIS COURTS	924m	South East
310566	Community Facility	CAMPERDOWN BOWLING AND RECREATION CLUB	934m	South West
417942	Art Gallery	CHRISSIE COTTER GALLERY	934m	South West
399295	Primary School	DARLINGTON PUBLIC SCHOOL	937m	South
310455	Park	LEWIS HOAD RESERVE	945m	North West
337032	Suburb	DARLINGTON	960m	South East
414349	Community Facility	PINE STREET CREATIVE ARTS CENTRE	962m	East
415096	Preschool	DARLINGTON PUBLIC SCHOOL PRESCHOOL	963m	South
310563	Sports Centre	SYDNEY CENTRE FOR TENNIS	966m	South West
310600	Park	PEACE PARK	969m	East
310457	Place Of Worship	CATHOLIC CHURCH	978m	North West
397740	Park	BADU PARK	985m	West
392507	TAFE College	EORA TAFE COLLEGE	987m	South East
392075	Place Of Worship	CATHOLIC CHURCH	989m	South
392201	Place Of Worship	SYNAGOGUE	990m	South
418562	Park	PLAYGROUND	994m	West

Topographic Data Source: © Land and Property Information (2015)

Creative Commons 3.0 © Commonwealth of Australia <http://creativecommons.org/licenses/by/3.0/au/deed.en>



## Topographic Features

2, 2a-8 Arundel Street and 6-12 Parramatta Road, Forest Lodge, NSW 2037

### Tanks (Areas)

What are the Tank Areas located within the dataset buffer?

Note. The large majority of tank features provided by LPI are derived from aerial imagery & are therefore primarily above ground tanks.

Map Id	Tank Type	Status	Name	Feature Currency	Distance	Direction
N/A	No records in buffer					

### Tanks (Points)

What are the Tank Points located within the dataset buffer?

Note. The large majority of tank features provided by LPI are derived from aerial imagery & are therefore primarily above ground tanks.

Map Id	Tank Type	Status	Name	Feature Currency	Distance	Direction
N/A	No records in buffer					

Tanks Data Source: © Land and Property Information (2015)

Creative Commons 3.0 © Commonwealth of Australia <http://creativecommons.org/licenses/by/3.0/au/deed.en>

### Major Easements

What Major Easements exist within the dataset buffer?

Note. Easements provided by LPI are not at the detail of local governments. They are limited to major easements such as Right of Carriageway, Electrical Lines (66kVa etc.), Easement to drain water & Significant subterranean pipelines (gas, water etc.).

Map Id	Easement Class	Easement Type	Easement Width	Distance	Direction
179470178	Primary	Right of way	VAR	389m	West
120112032	Primary	Undefined		501m	North West
120112391	Primary	Undefined		765m	East
120114031	Primary	Undefined		793m	North
150270459	Primary	Right of way	Variable	947m	East

Easements Data Source: © Land and Property Information (2015)

Creative Commons 3.0 © Commonwealth of Australia <http://creativecommons.org/licenses/by/3.0/au/deed.en>

## Topographic Features

2, 2a-8 Arundel Street and 6-12 Parramatta Road, Forest Lodge, NSW 2037

### State Forest

What State Forest exist within the dataset buffer?

State Forest Number	State Forest Name	Distance	Direction
N/A	No records in buffer		

State Forest Data Source: © NSW Department of Finance, Services & Innovation (2018)  
Creative Commons 3.0 © Commonwealth of Australia <http://creativecommons.org/licenses/by/3.0/au/deed.en>

### National Parks and Wildlife Service Reserves

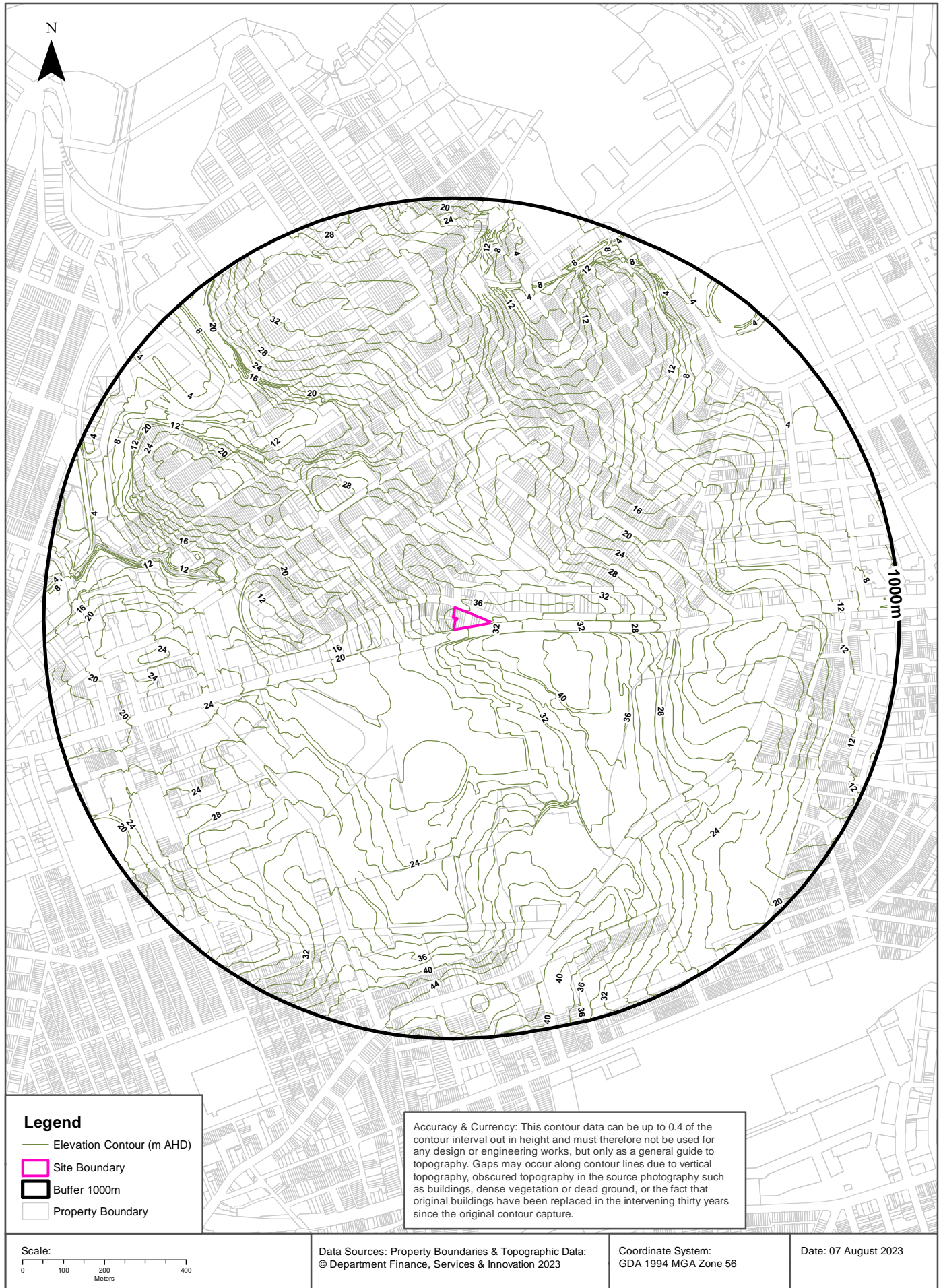
What NPWS Reserves exist within the dataset buffer?

Reserve Number	Reserve Type	Reserve Name	Gazetted Date	Distance	Direction
N/A	No records in buffer				

NPWS Data Source: © NSW Department of Finance, Services & Innovation (2018)  
Creative Commons 3.0 © Commonwealth of Australia <http://creativecommons.org/licenses/by/3.0/au/deed.en>

# Elevation Contours (m AHD)

2, 2a-8 Arundel Street and 6-12 Parramatta Road, Forest Lodge, NSW 2037



## Hydrogeology & Groundwater

2, 2a-8 Arundel Street and 6-12 Parramatta Road, Forest Lodge, NSW 2037

### Hydrogeology

Description of aquifers within the dataset buffer:

Description	Distance	Direction
Porous, extensive highly productive aquifers	0m	On-site

Hydrogeology Map of Australia : Commonwealth of Australia (Geoscience Australia)  
Creative Commons 3.0 © Commonwealth of Australia <http://creativecommons.org/licenses/by/3.0/au/deed.en>

### Temporary Water Restriction (Botany Sands Groundwater Source) Order 2018

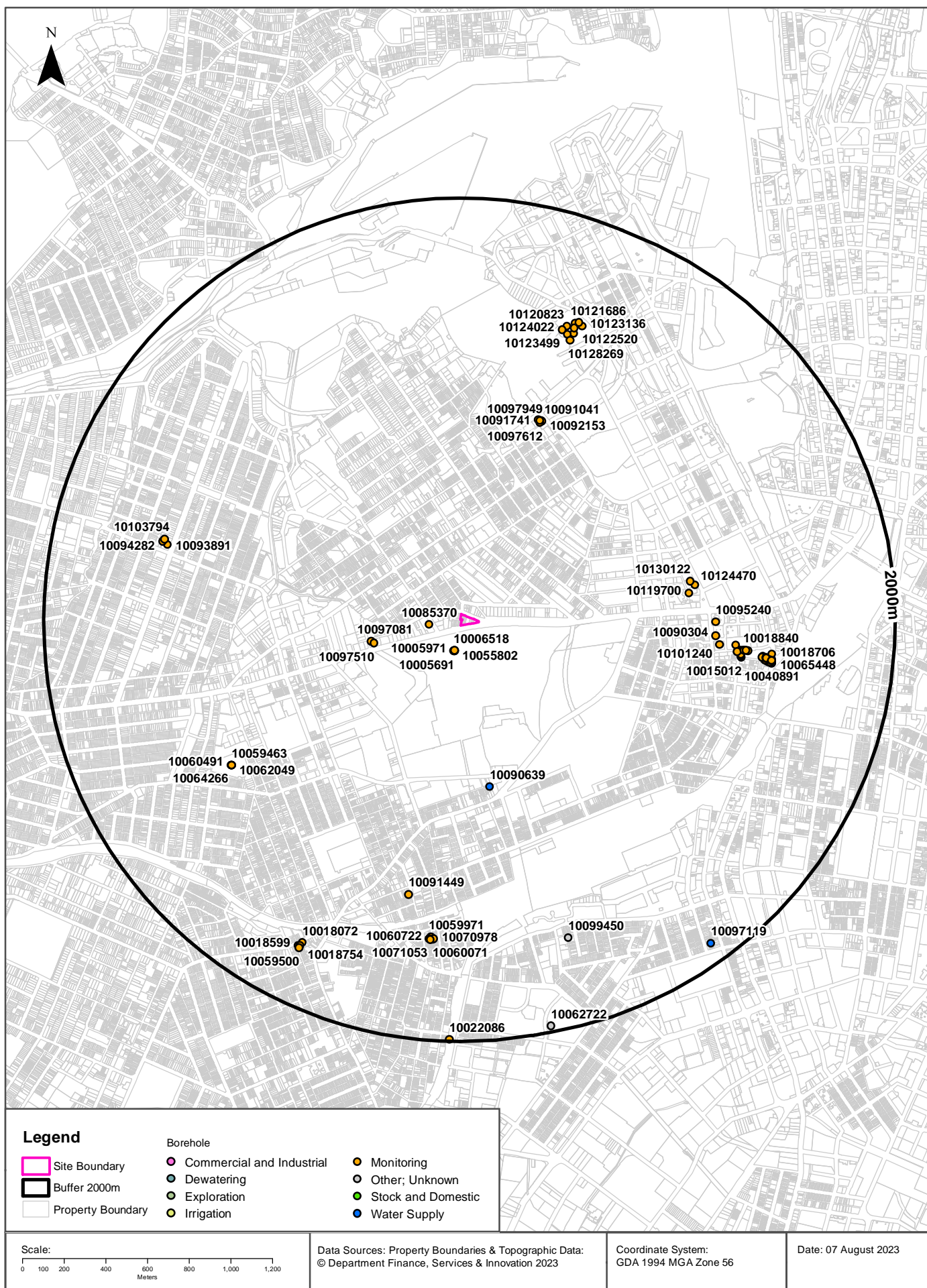
Temporary water restrictions relating to the Botany Sands aquifer within the dataset buffer:

Prohibition Area No.	Prohibition	Distance	Direction
N/A	No records in buffer		

Temporary Water Restriction (Botany Sands Groundwater Source) Order 2018 Data Source : NSW Department of Primary Industries

# Groundwater Boreholes

2, 2a-8 Arundel Street and 6-12 Parramatta Road, Forest Lodge, NSW 2037



# Hydrogeology & Groundwater

2, 2a-8 Arundel Street and 6-12 Parramatta Road, Forest Lodge, NSW 2037

## Groundwater Boreholes

Boreholes within the dataset buffer:

NGIS Bore ID	NSW Bore ID	Bore Type	Status	Drill Date	Bore Depth (m)	Reference Elevation	Height Datum	Salinity (mg/L)	Yield (L/s)	SWL (mbgl)	Distance	Direction
10055802	GW116422	Monitoring	Functioning	22/09/2017	5.30		AHD				123m	South West
10005691	GW116421	Monitoring	Functioning	22/09/2017	5.30		AHD				127m	South West
10005971	GW116421	Monitoring	Functioning	22/09/2017	5.30		AHD				127m	South West
10006518	GW116424	Monitoring	Functioning	22/09/2017	5.00		AHD				127m	South West
10085370	GW111408	Monitoring	Functional	05/02/2011	4.40		AHD			2.07	149m	West
10097510	GW109230	Monitoring	Unknown	18/08/2008	1.80		AHD				422m	West
10097081	GW109231	Monitoring	Unknown	18/08/2008	3.20		AHD				435m	West
10090639	GW110247	Water Supply	Unknown	16/07/2009	210.00		AHD	4400	0.130	31.00	789m	South
10097612	GW110371	Monitoring	Unknown	24/04/2001	4.00		AHD			0.70	996m	North
10091741	GW110373	Monitoring	Unknown	24/04/2001	4.00		AHD			0.60	1004m	North
10097949	GW110370	Monitoring	Unknown	24/04/2001	4.00		AHD			0.60	1004m	North
10091041	GW110374	Monitoring	Unknown	24/04/2001	4.00		AHD				1005m	North
10092153	GW110372	Monitoring	Unknown	24/04/2001	4.00		AHD			0.60	1005m	North
10119700	GW109646	Monitoring	Unknown	03/05/2008	8.20		AHD	1258	1.000	5.93	1018m	East
10130122	GW109649	Monitoring	Unknown	03/05/2008	7.20		AHD	869	1.000	2.95	1035m	East
10124470	GW109648	Monitoring	Unknown	03/05/2008	6.20		AHD	1302	0.500	5.23	1053m	East
10095240	GW109501	Monitoring	Unknown	01/03/2007	6.00		AHD			2.30	1138m	East
10090304	GW109502	Monitoring	Unknown	01/03/2007	6.40		AHD			2.18	1141m	East
10101240	GW109503	Monitoring	Unknown	01/03/2007	5.20		AHD			2.24	1163m	East
10021162	GW113861	Monitoring	Functional	30/07/2003	6.50		AHD				1239m	East
10043749	GW113880	Monitoring	Functional	20/08/2004	5.00		AHD				1250m	East
10018940	GW113871	Monitoring	Functional	08/11/2003	6.00		AHD				1266m	East
10019726	GW113870	Monitoring	Functional	07/11/2003	4.80		AHD				1266m	East
10014393	GW113869	Monitoring	Functional	29/07/2003	6.00		AHD				1268m	East
10016953	GW113868	Monitoring	Functional	18/02/2014	3.70		AHD				1268m	East
10015013	GW113866	Monitoring	Functional	18/02/2014	3.00		AHD				1269m	East
10018321	GW113867	Monitoring	Functional	22/07/2003	3.50		AHD				1269m	East
10021163	GW113865	Monitoring	Functional	21/07/2003	6.50		AHD				1270m	East
10018320	GW113863	Monitoring	Functional	16/09/2003	4.60		AHD				1271m	East
10018707	GW113864	Monitoring	Functional	22/07/2003	4.50		AHD				1271m	East
10015012	GW113862	Monitoring	Functional	28/07/2003	3.80		AHD				1273m	East

NGIS Bore ID	NSW Bore ID	Bore Type	Status	Drill Date	Bore Depth (m)	Reference Elevation	Height Datum	Salinity (mg/L)	Yield (L/s)	SWL (mbgl)	Distance	Direction
10018840	GW113872	Monitoring	Functional	16/09/2003	8.00		AHD				1277m	East
10046818	GW113876	Monitoring	Functional	25/07/2003	7.80		AHD				1283m	East
10059463	GW103258	Monitoring	Functional	18/01/2000	7.00		AHD	795			1289m	South West
10060491	GW103261	Monitoring	Functional	20/01/2000	7.40		AHD	972			1289m	South West
10062049	GW103259	Monitoring	Functional	11/12/2000	2.50		AHD				1289m	South West
10064266	GW103260	Monitoring	Functional	18/01/2000	10.70		AHD				1289m	South West
10052854	GW113877	Monitoring	Functional	28/07/2003	5.50		AHD				1292m	East
10041126	GW113878	Monitoring	Functional	07/11/2003	7.00		AHD				1301m	East
10091449	GW105317	Monitoring	Unknown	21/03/2003	6.50		AHD			1.70	1317m	South
10067967	GW113887	Monitoring	Functional	05/10/2004	5.70		AHD				1372m	East
10058307	GW113888	Monitoring	Functional	05/10/2004	5.50		AHD				1376m	East
10021854	GW113859	Monitoring	Functional	15/09/2003	6.10		AHD				1387m	East
10047496	GW113886	Monitoring	Functional	01/10/2004	5.80		AHD				1390m	East
10117564	GW113858	Monitoring	Functional	19/09/2003	6.30		AHD				1390m	East
10124855	GW113857	Monitoring	Functional	23/07/2003	6.00		AHD				1393m	East
10058087	GW113889	Monitoring	Functional	05/10/2004	6.70		AHD				1394m	East
10041504	GW113881	Monitoring	Functional	20/08/2004	6.10		AHD				1402m	East
10043353	GW113873	Monitoring	Functional	26/07/2003	6.00		AHD				1407m	East
10043750	GW113884	Monitoring	Functional	20/08/2004	6.80		AHD				1407m	East
10044808	GW113875	Monitoring	Functional	30/07/2003	7.50		AHD				1407m	East
10047495	GW113882	Monitoring	Functional	20/08/2004	6.10		AHD				1407m	East
10100495	GW109500	Monitoring	Unknown	01/03/2007	4.80		AHD			2.30	1407m	East
10047011	GW113874	Monitoring	Functional	19/09/2003	7.00		AHD				1408m	East
10068400	GW113890	Monitoring	Functional	09/10/2005	6.00		AHD				1411m	East
10058255	GW113891	Monitoring	Functional	09/10/2005	6.80		AHD				1416m	East
10128269	GW111331	Monitoring	Functional	20/07/2010	6.00		AHD				1416m	North
10047494	GW113879	Monitoring	Functional	25/07/2003	5.30		AHD				1417m	East
10124948	GW113856	Monitoring	Functional	23/07/2003	6.20		AHD				1418m	East
10067968	GW113892	Monitoring	Functional	09/10/2005	7.00		AHD				1419m	East
10120160	GW113855	Monitoring	Functional	22/07/2003	5.00		AHD				1420m	East
10018706	GW113860	Monitoring	Functional	16/09/2003	6.50		AHD				1421m	East
10041505	GW113885	Monitoring	Functional	20/08/2004	7.00		AHD				1422m	East
10065448	GW113893	Monitoring	Functional	11/10/2005	8.50		AHD				1422m	East
10040891	GW113883	Monitoring	Functional	20/08/2004	6.10		AHD				1423m	East
10123499	GW111330	Monitoring	Functional	20/07/2010	4.00		AHD				1438m	North
10093891	GW110496	Monitoring	Unknown	16/06/2009	4.00		AHD			1.75	1448m	West
10124022	GW111329	Monitoring	Functional	20/07/2010	6.00		AHD				1450m	North

NGIS Bore ID	NSW Bore ID	Bore Type	Status	Drill Date	Bore Depth (m)	Reference Elevation	Height Datum	Salinity (mg/L)	Yield (L/s)	SWL (mbgl)	Distance	Direction
10122520	GW114187	Monitoring	Functional	04/07/2013	6.00		AHD				1453m	North
10103794	GW110498	Monitoring	Unknown	17/06/2009	4.00		AHD			2.30	1468m	West
10094282	GW110497	Monitoring	Unknown	17/06/2009	4.00		AHD			2.40	1473m	West
10120823	GW114185	Monitoring	Functional	04/07/2013	3.00		AHD				1474m	North
10123076	GW114182	Monitoring	Functional	04/07/2013	11.55		AHD				1478m	North
10121686	GW114183	Monitoring	Functional	04/07/2013	9.35		AHD				1500m	North
10123136	GW114184	Monitoring	Functional	04/07/2013	6.00		AHD				1500m	North
10059971	GW109729	Monitoring	Unknown	02/09/2003	6.00		AHD	1000		1.40	1505m	South
10070978	GW109730	Monitoring	Unknown	28/08/2003	6.50		AHD	1000		1.00	1511m	South
10123892	GW114186	Monitoring	Functional	04/07/2013	3.00		AHD				1512m	North
10060722	GW109731	Monitoring	Unknown	28/08/2003	6.00		AHD	1000		1.10	1513m	South
10060071	GW109733	Monitoring	Unknown	05/09/2003	2.40		AHD	1000		1.40	1514m	South
10071053	GW109732	Monitoring	Unknown	02/09/2003	4.30		AHD	1000		1.50	1517m	South
10099450	GW105938	Unknown	Unknown	20/05/2005			AHD				1577m	South
10018072	GW111350	Monitoring	Unknown	23/10/2007	7.50		AHD				1704m	South West
10018754	GW111352	Monitoring	Unknown	24/10/2007	8.00		AHD			7.70	1721m	South West
10018599	GW111351	Monitoring	Unknown	23/10/2007	9.00		AHD				1725m	South West
10059500	GW111353	Monitoring	Unknown	24/10/2007	7.00		AHD			2.50	1733m	South West
10097119	GW106192	Water Supply	Functioning	10/12/2004	6.00		AHD	Good	0.500	4.00	1905m	South East
10062722	GW110351	Other	Unknown	01/01/1975	60.00		AHD		1.000	25.00	1971m	South
10022086	GW114919	Monitoring	Functional	11/01/2012	3.00		AHD				1991m	South

Borehole Data Source: Bureau of Meteorology; Water NSW. Creative Commons 3.0 © Commonwealth of Australia <http://creativecommons.org/licenses/by/3.0/au/deed.en>



# Hydrogeology & Groundwater

2, 2a-8 Arundel Street and 6-12 Parramatta Road, Forest Lodge, NSW 2037

## Driller's Logs

Drill log data relevant to the boreholes within the dataset buffer:

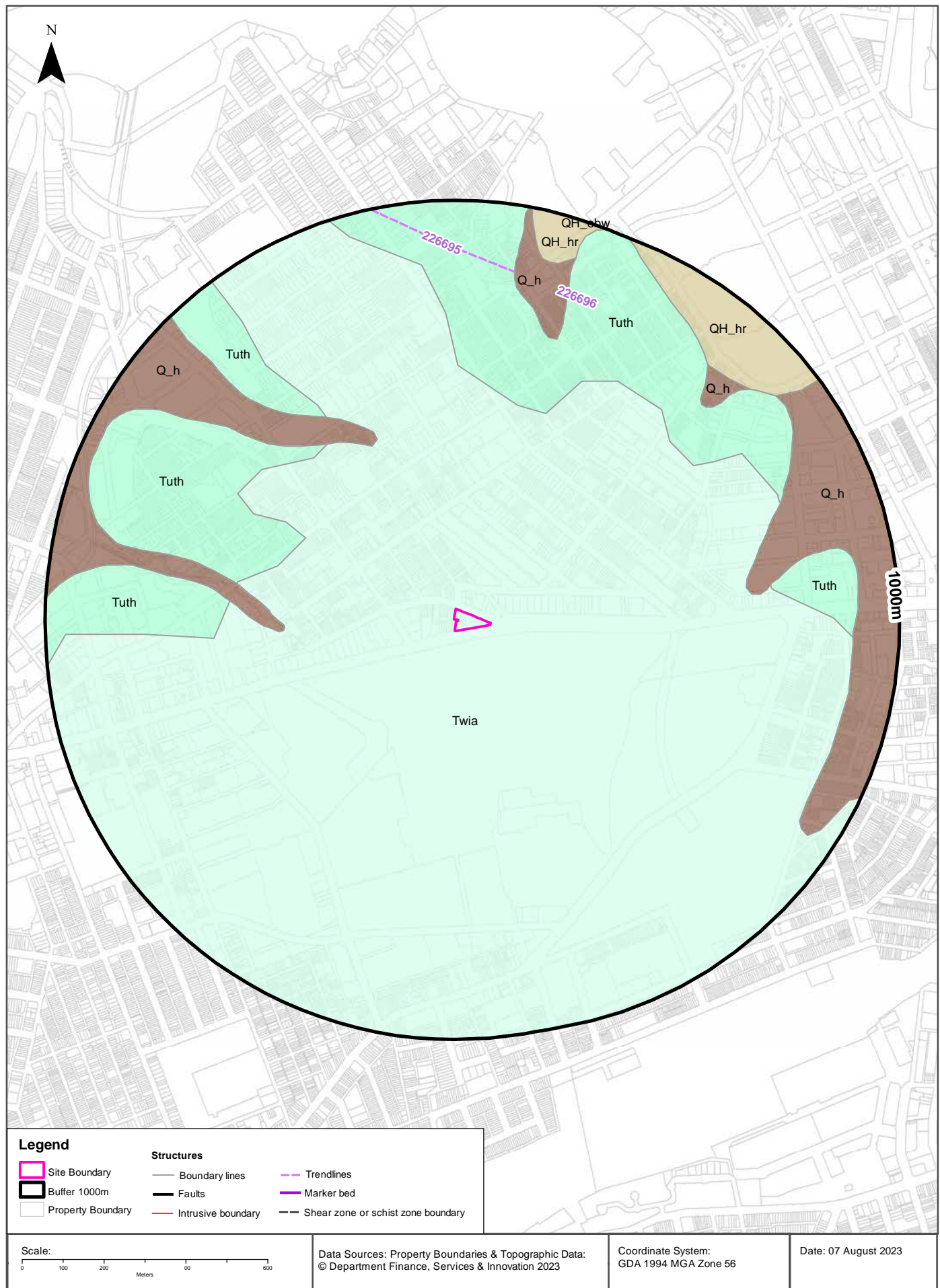
NGIS Bore ID	Drillers Log	Distance	Direction
10085370	0.00m-0.22m CONCRETE SLAB 0.22m-0.50m GRAVEL ROADBASE 0.50m-1.10m FILLING,GREY BROWN AND GREY,SILTY CLAY 1.10m-4.40m CLAY,GREY,SILTY WITH TRACE OF IRONSTONE,GRAVEL,DAMP	149m	West
10090639	0.00m-2.00m CLAY BROWN 2.00m-4.50m CLAY GREY 4.50m-22.00m SHALE GREY 22.00m-23.00m SHALE SOFT 23.00m-33.00m SHALE HARD 33.00m-74.00m SANDSTONE GREY 74.00m-76.00m SANDSTONE AND QUARTZ FINE 76.00m-134.00m SANDSTONE GREY 134.00m-135.50m SANDSTONE QUARTZ FINE 135.50m-153.50m SANDSTONE GREY 153.50m-154.00m SANDSTONE QUARTZ FINE 154.00m-168.00m SANDSTONE GREY 168.00m-170.00m SANDSTONE SHALE BEDDING 170.00m-188.00m SANDSTONE GREY 188.00m-188.50m SANDSTONE QUARTZ 188.50m-210.00m SANDSTONE GREY	789m	South
10097612	0.00m-2.50m FILL,SANDY CLAY 2.50m-3.10m SILT,SATURATED BLACK 3.10m-4.00m SILTY SAND	996m	North
10091741	0.00m-1.60m FILL,SANDY CLAY 1.60m-3.40m SILT,SATURATED BLACK 3.40m-3.70m SILTY SAND 3.70m-4.00m SANDY CLAY	1004m	North
10097949	0.00m-2.10m FILL,SANDY CLAY 2.10m-3.30m SILT,BLACK 3.30m-3.50m SAND CLAYEY 3.50m-4.00m CLAY SANDY	1004m	North
10091041	0.00m-0.80m SILTY SAND WITH MINOR CLAY 0.80m-2.80m CLAYEY SAND,WITH MINOR GRAVEL 2.80m-4.00m SANDY CLAY WITH MINOR SHELLS	1005m	North
10092153	0.00m-2.20m FILL,SILTY CLAY 2.20m-2.70m SANDY CLAY 2.70m-3.30m SILT,SOFT BLACK 3.30m-4.00m SILTY SAND	1005m	North
10119700	0.00m-0.80m FILL,LT GREY,SAND,CONCRETE,BRICK,METAL FRAG. 0.80m-2.80m SILTY CLAY,BROWN,GREY,MED PLASTICITY 2.80m-5.00m CLAYEY SAND,GREY/DARK GREY 5.00m-8.00m SILTY SAND,LT GREY/RED 8.00m-8.20m SANDSTONE,RED,BROWN,WEATHERED,CLAY BANDS	1018m	East
10130122	0.00m-4.80m FILL,GREY,BROWN,GRAVEL,CLAY,SILT 4.80m-5.90m SILTY SAND,LT GREY,RED,MED COARSE GRAINED 5.90m-7.20m SANDSTONE RED BROWN,WEATHERED WITH CLAY BANDS	1035m	East
10124470	0.00m-2.90m FILL,BROWN/GREY,LOOSE GRAVEL,CONCRETE,SAND 2.90m-4.90m SILTY CLAY,LT GREY,MOTT.BROWN HIGH PLASTICITY 4.90m-5.80m SILTY SAND,LT GREY,MED COURSE GRAINED 5.80m-6.20m SANDSTONE,RED,BROWN,WEATHERED,CLAY BANDS	1053m	East
10059463	0.00m-6.20m FILL 6.20m-7.00m SHALE	1289m	South West
10060491	0.00m-7.40m FILL	1289m	South West
10064266	0.00m-8.70m FILL 8.70m-10.20m SHALE	1289m	South West
10091449	0.00m-1.10m FILL,SILTY, SANDY CLAY 1.10m-6.50m SILTY CLAY,HIGH PLASTICITY	1317m	South
10128269	0.00m-0.29m CONCRETE PAVEMENT 0.29m-2.20m FILL,SILTY SAND,SILTY GRAVEL 2.20m-5.30m SILTY SAND,SHELL FRAGMENTS 5.30m-6.00m SILTY CLAY,ORANGE BROWN	1416m	North

NGIS Bore ID	Drillers Log	Distance	Direction
10123499	0.00m-0.19m CONCRETE PAVEMENT ALL OVER 0.19m-2.50m FILL,CLAYEY SAND,GRAVELLY 2.50m-4.00m SANDSTONE,LIGHT GREY	1438m	North
10093891	0.00m-0.15m CONCRETE 0.15m-0.90m FILL,SAND 0.90m-1.75m CLAY WITH SOME SILT 1.75m-4.00m BEDROCK WEATHERED,SANDSTONE,FINE GRAINED	1448m	West
10124022	0.00m-0.15m (UNKNOWN) 0.15m-1.50m FILL,SILTY SAND 1.50m-6.00m SANDSTONE	1450m	North
10103794	0.00m-0.20m CONCRETE 0.20m-0.80m FILL,SAND,WITH COBBLES AND BRICKS 0.80m-1.70m FILL,CRUSHED SANDSTONE 1.70m-3.30m CLAY,L/PLASTICITY,BROWN AND GREY 3.30m-4.00m WEATHERED BEDROCK,SANDSTONE,GREY	1468m	West
10094282	0.00m-0.10m CONCRETE 0.10m-0.35m FILL,SAND,FINE GRINED,L/BROWN 0.35m-1.50m FILL,COBBLY SAND,FINE TO COARSE GRAINED 1.50m-2.70m CLAY, LOW PLASTICITY 2.70m-4.00m WEATHERED BEDROCK,SANDSTONE GREY/BROWN	1473m	West
10059971	0.00m-0.20m PAVERS,CONCRETE 0.20m-0.70m FILL,CLAY,SILTY SOIL, BROWN,BLACK,HARD IN GROUND,DRY,NO ODOUR 0.70m-1.80m CLAY,TIGHT,LIGHT BROWN,HIGH PLASTICITY,DRY,NO ODOUR 1.80m-3.00m CLAY,RED COLOUR,NO ODOUR,DRY 3.00m-4.00m CLAY,NO ODOUR,DRY 4.00m-6.00m CLAY,VERY HOMOGENEOUS	1505m	South
10070978	0.00m-0.50m TOPSOIL 0.50m-1.00m CLAY ORANGE,MOIST,FIRM, MODERATE PLASTICITY 1.00m-1.50m CLAY,ORANGE/GREY,VERY STIFF,MODERATE PLASTICITY 1.50m-2.00m CLAY,ORANGE/GREY,VERY STIFF,MODERATE PLASTICITY3 2.00m-3.00m CLAY,GREY,RED,VRY STIFF,NON PLASTIC,DAMP 3.00m-4.00m CLAY,GREY,RED,VRY STIFF,NON PLASTIC 4.00m-4.50m CLAY,GREY/RED,SOME GRAVEL,NON PLASTIC,DAMP 4.50m-5.00m CLAY,WATER AT 4.5m 5.00m-5.50m CLAY,GRAVELLY,GREY/RED,WET,NON PLASTIC,HETEROGENOUS,STIFF 5.50m-6.50m CLAY,BROWN,GREY,WET,HOMOGENOUS	1511m	South
10060722	0.00m-0.50m TOPSOIL,BROWN,DRY,HETEROGENOUS 0.50m-1.00m FILL,SLAG,BLACK,RESIDUAL WHITE CLAY. 1.00m-1.50m CLAY,BROWN,RED,STIFF,NON PLASTIC,DAMP 1.50m-2.00m CLAY, RED/BROWN,STIFF,;NON PLASTIC 2.00m-2.50m CLAY,RED/GREY,STIFF,PLASTIC, DAMP 2.50m-3.00m CLAY,RED/GREY,STIFF,NON PLASTIC 3.00m-4.00m CLAY,RED/GREY,STIFF,NON PLASTIC 4.00m-5.00m CLAY,RED/GREY,STIFF,ON PLASTIC 5.00m-5.50m CLAY,VERY STIFF,NON PLASTIC. 5.50m-6.00m CLAY,BROWN,LOOSE,SOFT,MOIST	1513m	South
10060071	0.00m-0.80m FILL,CLAY,SILTY SOIL,CEMENT,GRAVELS,HARD IN GROUND,DRY,NO ODOUR 0.80m-1.50m CLAY,BLACK/GREY SMEARING AND STAINING IN SOIL,HIGH PLASTICITY 1.50m-2.00m CLAY,NATURAL RED COLOURING BECOMING APPARAENT IN SOIL,DRY 2.00m-2.40m CLAY,RED SOIL COLOURING,NO ODOUR	1514m	South
10071053	0.00m-0.10m TOPSOIL,SILTY,BLACK,LOOSE,FINE GRAIN,DRY,NO ODOUR 0.10m-1.20m CLAY,LIGHT BROWN,STICKY,STIFF,HIGH PLASTICITY,NO ODOUR 1.20m-2.00m CLAY,RED,ORANGE,STIFF,MODERATE PLASTICITY,DRY,NO ODOUR 2.00m-3.30m CLAY BECOMING LESS PLASTIC,BRITTLE AND DRY WITH DEPTH 3.30m-4.30m CLAY,GREY,WITH IRONSTONE BANDS, SOFT, STIFF,HIGH PLASTICITY,GREY CLAY	1517m	South
10018072	0.00m-0.10m CONCRETE 0.10m-0.50m SAND FINE TO MEDIUM 0.50m-3.00m CLAY BROWN MOTTLED 3.00m-4.00m SHALE,WEATHERED,DRY,FIRM 4.00m-5.00m SHALE EXTREM.WEATHERED,GREY 5.00m-7.50m SHALE, WEATHERED,;GREY,RED COLOURED	1704m	South West
10018754	0.00m-0.10m CONCRETE 0.10m-4.00m CLAY,BRICKS,GRAVELS,FINE SAND,SHALE 4.00m-8.00m SHALE,DARK BROWN,WEATHERED,MOIST	1721m	South West
10018599	0.00m-0.10m CONCRETE 0.10m-3.50m CLAY MOTTLED WITH GREY,BRICK RED COLOURED 3.50m-7.50m SHALE GREY,LIGHT BROWN,SEMI WEATHERED 7.50m-9.00m SHALE,HIGHLY WEATHERED,CLAYEY,DARK BROWN	1725m	South West
10059500	0.00m-0.10m CONCRETE 0.10m-4.00m CLAY,BROWN,RED,GREY,HARD, MOIST 4.00m-7.00m SHALE,GREY ,DARK BROWN,WEATHERED,NO COLOUR	1733m	South West
10097119	0.00m-0.30m topsoil 0.30m-2.20m sand, yellow 2.20m-2.30m rock, coffee 2.30m-4.50m sand, brown 4.50m-6.00m sand, grey	1905m	South East

Drill Log Data Source: Bureau of Meteorology; Water NSW. Creative Commons 3.0 © Commonwealth of Australia <http://creativecommons.org/licenses/by/3.0/au/deed.en>

# Geology

2, 2a-8 Arundel Street and 6-12 Parramatta Road, Forest Lodge, NSW 2037



## Geology

2, 2a-8 Arundel Street and 6-12 Parramatta Road, Forest Lodge, NSW 2037

### Geological Units

What are the Geological Units within the dataset buffer?

Unit Code	Unit Name	Description	Unit Stratigraphy	Age	Dominant Lithology	Distance
Twia	Ashfield Shale	Black to light grey shale and laminite.	/Wianamatta Group//Ashfield Shale//	Middle Triassic (base) to Middle Triassic (top)	Shale	0m
Tuth	Hawkesbury Sandstone	Medium- to coarse-grained quartz sandstone with minor shale and laminite lenses.	/Ungrouped Triassic units//Hawkesbury Sandstone//	Anisian (base) to Anisian (top)	Sandstone	406m
Q_h	Anthropogenic deposits	Anthropocene deposits varying from large man-made clasts (concrete blocks to building demolition rubble) to quarried natural boulders, with interstitial sand-sized to clay matrix.	/Anthropogenic deposits///	Quaternary (base) to Now (top)	Anthropogenic material	415m
QH_hr	Anthropogenic deposits - reclaimed estuarine areas	Natural surface elevation raised by placement of fill over former estuarine swamps and subaqueous estuarine margins (supratidal to subtidal zone); estuarine banks and islands formed from dredge spoil.	/Anthropogenic deposits//Anthropogenic deposits - reclaimed estuarine areas//	Holocene (base) to Now (top)	Anthropogenic material	825m
QH_ebw	Estuarine basin and bay (subaqueous)	Clay, silt, shell, very fine- to fine-grained lithic-quartz ( $\pm$ carbonate) sand (fluvially- and/or marine-deposited).	/Estuarine deposits//Estuarine basin and bay/Estuarine basin and bay (subaqueous)/	Holocene (base) to Now (top)	Clastic sediment	993m

### Linear Geological Structures

What are the Dyke, Sill, Fracture, Lineament and Vein trendlines within the dataset buffer?

Map ID	Feature Description	Map Sheet Name	Distance
226696	Dyke or vein	Sydney 1:100,000 Geological Sheet	819m
226695	Dyke or vein	Sydney 1:100,000 Geological Sheet	837m

What are the Faults, Shear zones or Schist zones, Intrusive boundaries & Marker beds within the dataset buffer?

Map ID	Boundary Type	Description	Map Sheet Name	Distance
No Features				

Geological Data Source: Statewide Seamless Geology v2.1, Department of Regional NSW

Creative Commons 4.0 © Commonwealth of Australia <http://creativecommons.org/licenses/by/4.0/au/deed.en>

## Naturally Occurring Asbestos Potential

2, 2a-8 Arundel Street and 6-12 Parramatta Road, Forest Lodge, NSW 2037

## Naturally Occurring Asbestos Potential

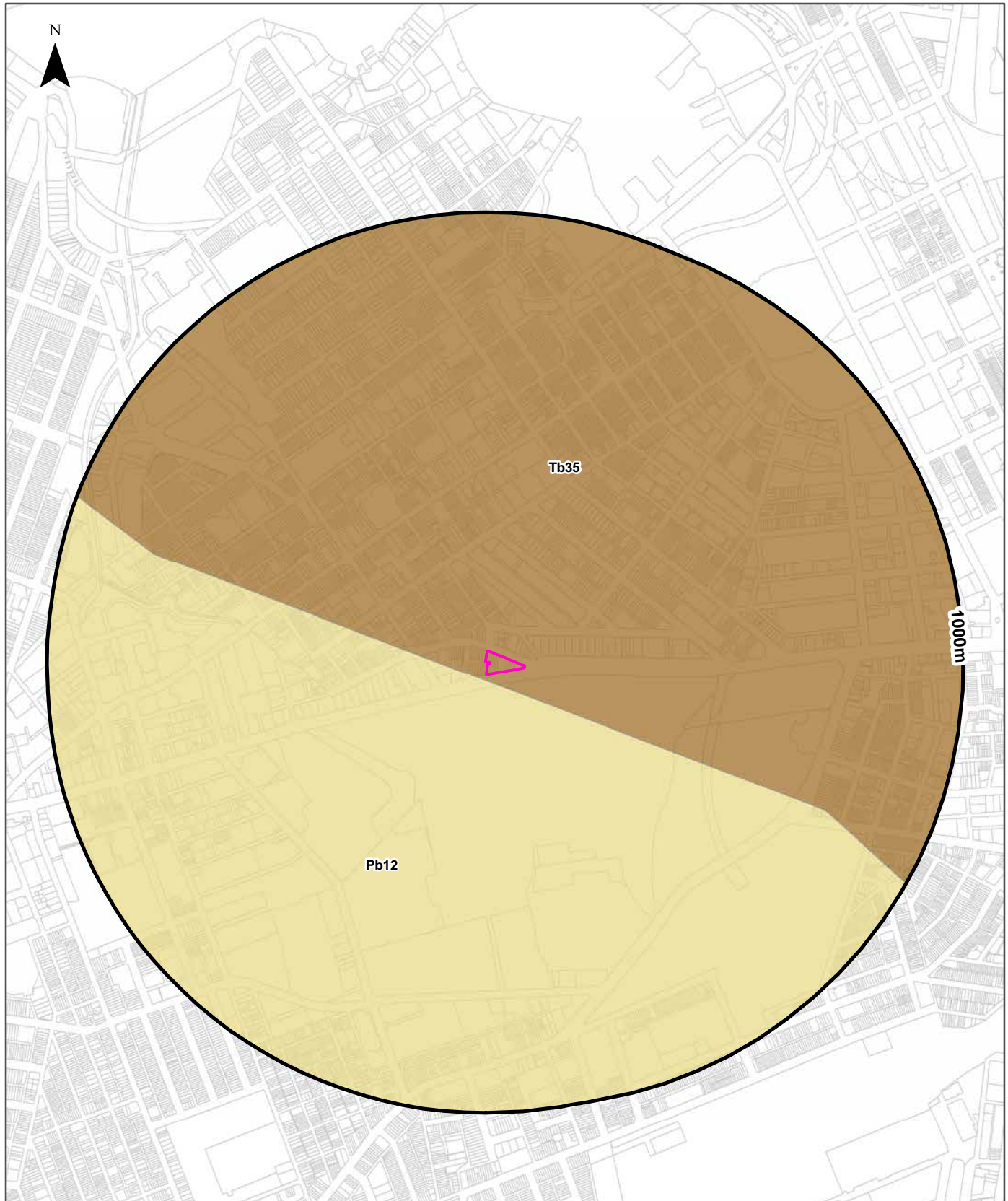
Naturally Occurring Asbestos Potential within the dataset buffer:

Potential	Sym	Strat Name	Group	Formation	Scale	Min Age	Max Age	Rock Type	Dom Lith	Description	Dist	Dir
No records in buffer												

Naturally Occurring Asbestos Potential Data Source: © State of New South Wales through NSW Department of Industry, Resources & Energy

# Atlas of Australian Soils

2, 2a-8 Arundel Street and 6-12 Parramatta Road, Forest Lodge, NSW 2037



<b>Legend</b>		<b>Australian Soil Classification Orders</b>				
Site Boundary	Anthrosol	Dermosol	Kandosol	Podosol	Tenosol	No Data
Buffer 1000m	Calcarosol	Ferrosol	Kurosol	Rudosol	Vertosol	
Property Boundary	Chromosol	Hydrosol	Organosol	Sodosol	Lake	
<b>Scale:</b> 		Data Sources: Property Boundaries & Topographic Data: © Department Finance, Services & Innovation 2023		Coordinate System: GDA 1994 MGA Zone 56		Date: 07 August 2023

# Soils

2, 2a-8 Arundel Street and 6-12 Parramatta Road, Forest Lodge, NSW 2037

## Atlas of Australian Soils

Soil mapping units and Australian Soil Classification orders within the dataset buffer:

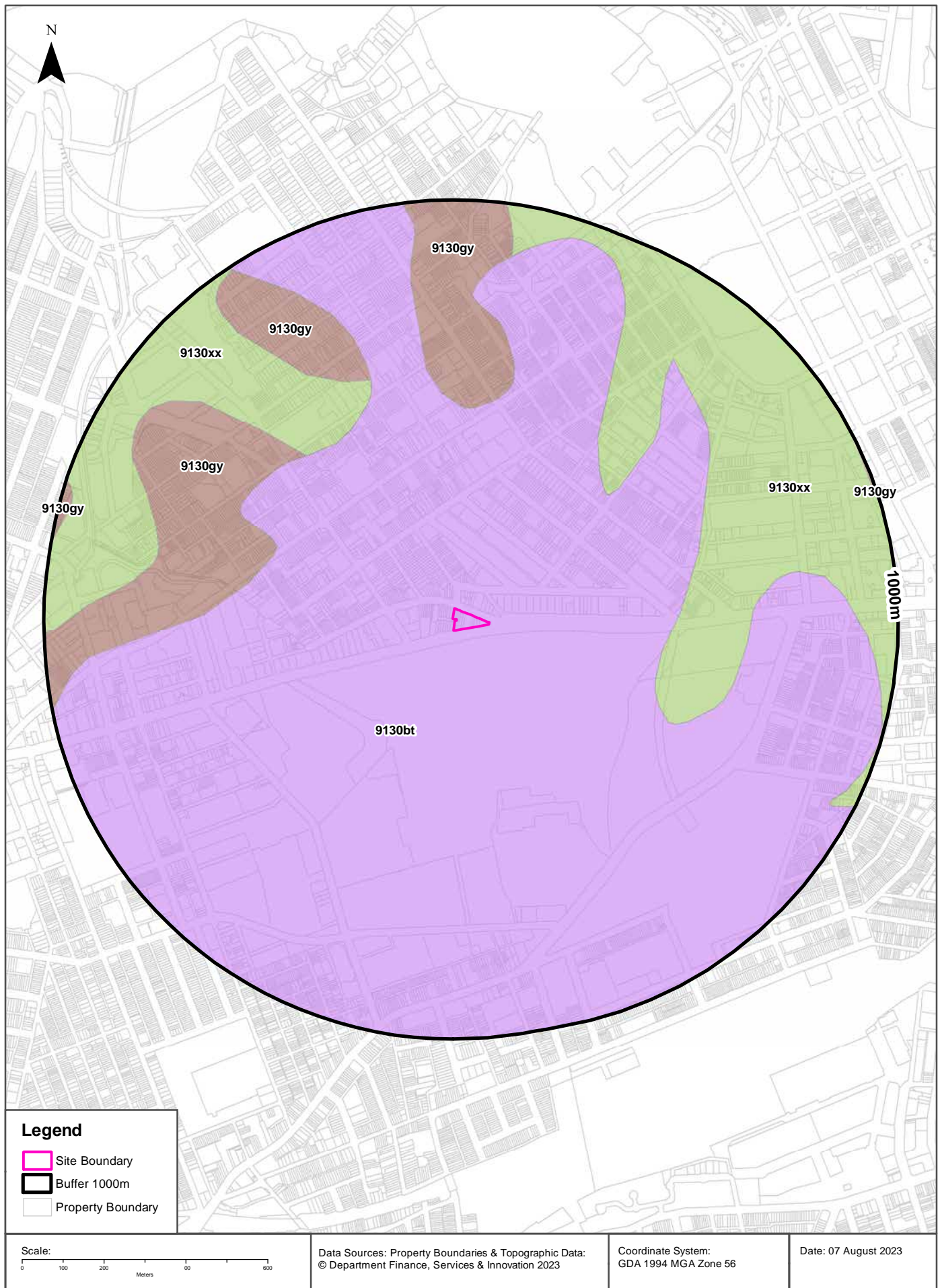
Map Unit Code	Soil Order	Map Unit Description	Distance	Direction
Tb35	Sodosol	Dissected plateau remnants--flat to undulating ridge tops with moderate to steep side slopes: chief soils are hard acidic yellow and yellow mottled soils (Dy3.41), (Dy2.21), and (Dy2.41) and hard acidic red soils (Dr2.21); many shallow profiles occur and profile thickness varies considerably over short distances. Associated are: (Gn3.54), (Gn3.14), and possibly other (Gn3) soils; (Db1.2) soils on some ridges; (Dy5.81) soils in areas transitional to unit Mb2; soils common to unit Mb2; and eroded lateritic remnants. Small areas of other soils are likely. Flat ferruginous shale or sandstone fragments are common on and/or in and/or below the soils of this unit.	0m	On-site
Pb12	Kurosol	Gently rolling to rounded hilly country with some steep slopes and broad valleys: chief soils are hard acidic red soils (Dr2.21) with hard neutral and acidic yellow mottled soils (Dy3.42 and Dy3.41) on lower slopes and in valleys. Associated are small areas of various soils including (Gn3.54) on some ridges, (Dr3.31) on some slopes; (Dr2.23) in saddles and some mid-slope positions, and some low-lying swampy areas of (Uf6) soils and (Uc1.2) soils with peaty surfaces. Small areas of other soils such as (Db1.2) are likely throughout.	13m	South

Atlas of Australian Soils Data Source: CSIRO

Creative Commons 4.0 © Commonwealth of Australia <http://creativecommons.org/licenses/by/4.0/au/deed.en>

# Soil Landscapes of Central and Eastern NSW

2, 2a-8 Arundel Street and 6-12 Parramatta Road, Forest Lodge, NSW 2037





## Soils

2, 2a-8 Arundel Street and 6-12 Parramatta Road, Forest Lodge, NSW 2037

### Soil Landscapes of Central and Eastern NSW

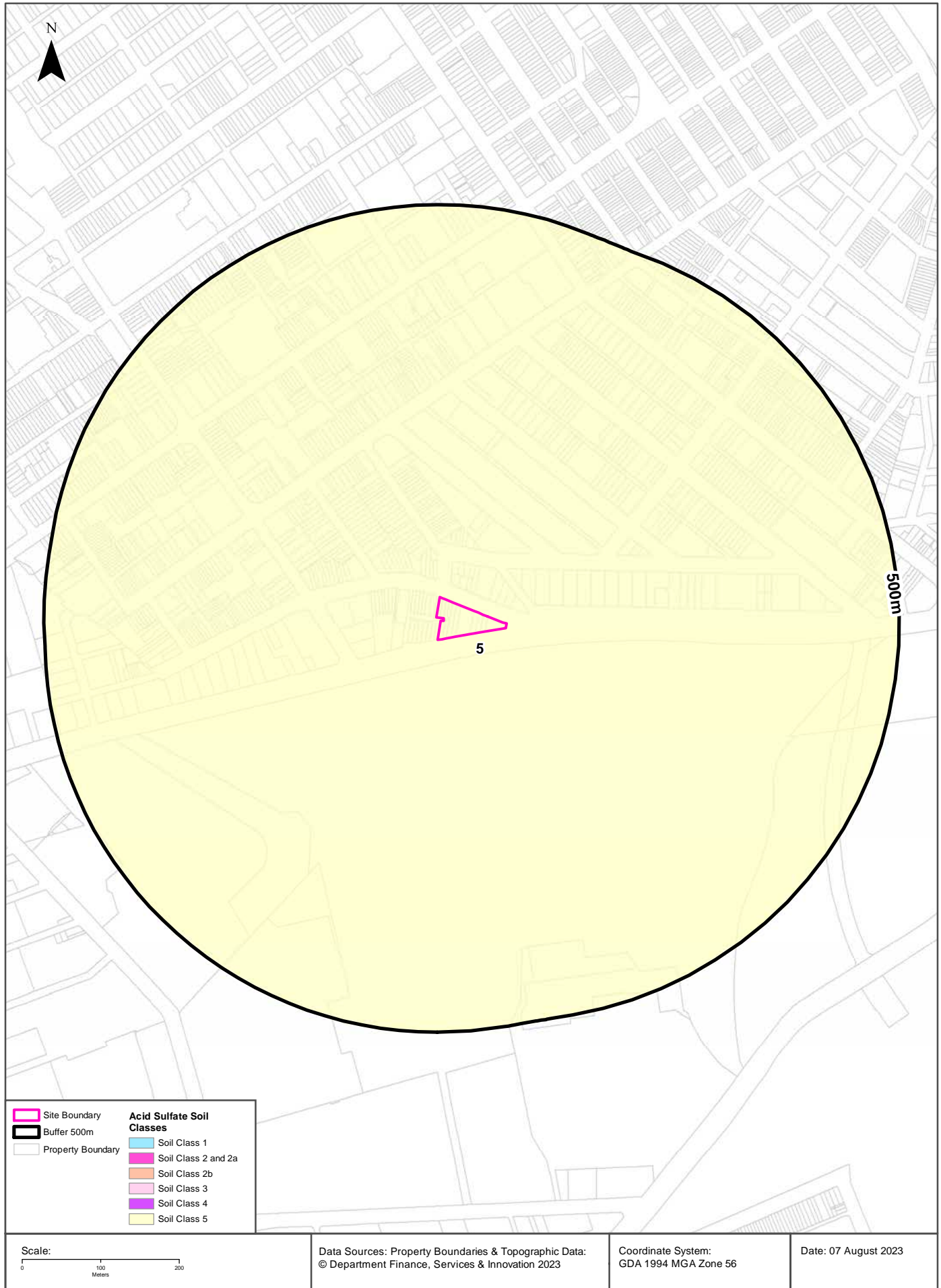
Soil Landscapes of Central and Eastern NSW within the dataset buffer:

Soil Code	Name	Distance	Direction
<a href="#">9130bt</a>	Blacktown	0m	On-site
<a href="#">9130xx</a>	Disturbed Terrain	426m	North East
<a href="#">9130gy</a>	Gynea	460m	West

Soil Landscapes of Central and Eastern NSW: NSW Department of Planning, Industry and Environment  
Creative Commons 4.0 © Commonwealth of Australia <http://creativecommons.org/licenses/by/4.0/au/deed.en>

# Acid Sulfate Soils

2, 2a-8 Arundel Street and 6-12 Parramatta Road, Forest Lodge, NSW 2037



# Acid Sulfate Soils

2, 2a-8 Arundel Street and 6-12 Parramatta Road, Forest Lodge, NSW 2037

## Environmental Planning Instrument - Acid Sulfate Soils

What is the on-site Acid Sulfate Soil Plan Class that presents the largest environmental risk?

Soil Class	Description	EPI Name
5	Works within 500 metres of adjacent Class 1, 2, 3, or 4 land that is below 5 metres AHD and by which the watertable is likely to be lowered below 1 metre AHD on adjacent Class 1, 2, 3 or 4 land, present an environmental risk	Sydney Local Environmental Plan 2012

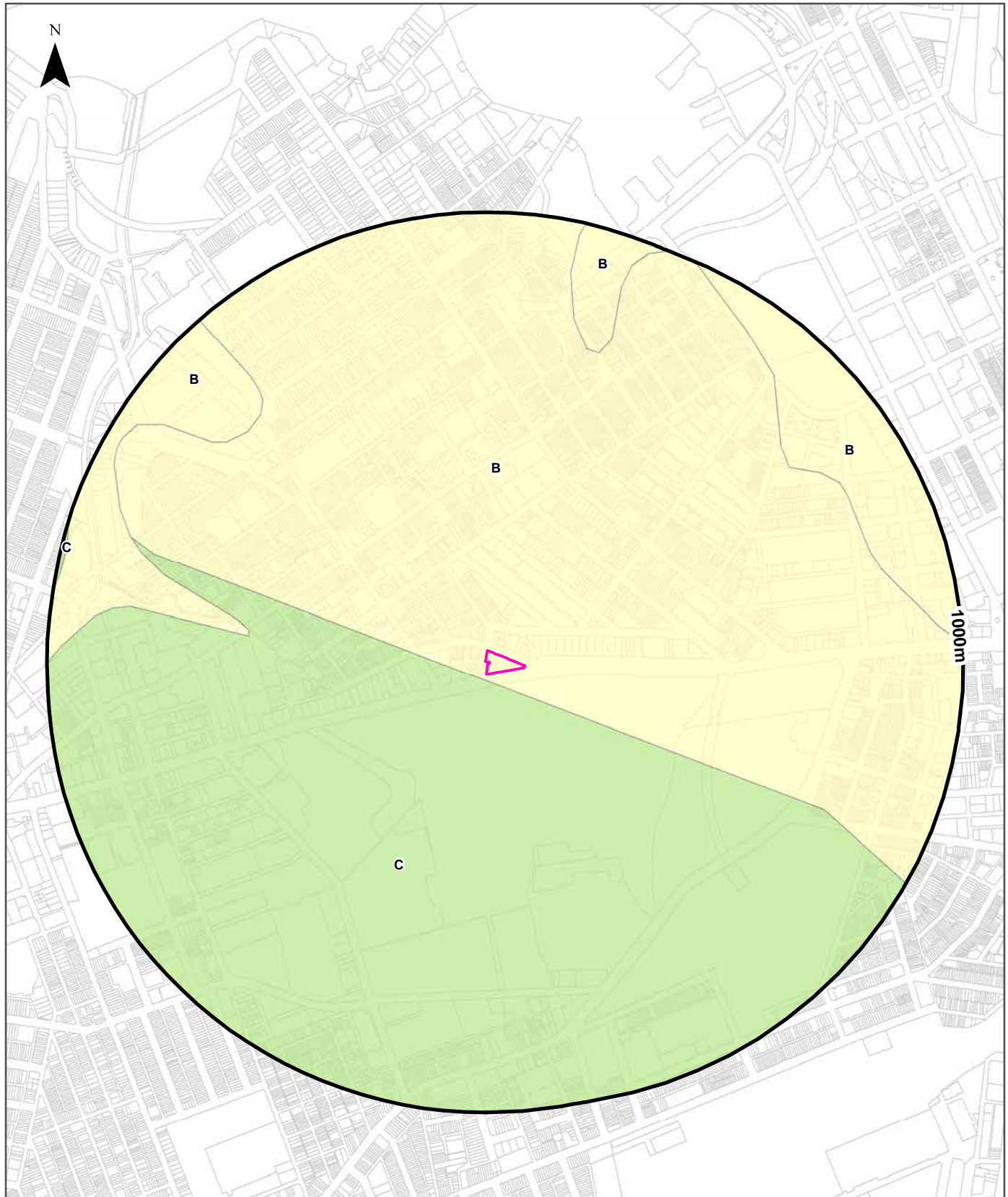
If the on-site Soil Class is 5, what other soil classes exist within 500m?

Soil Class	Description	EPI Name	Distance	Direction
None				

NSW Crown Copyright - Planning and Environment  
Creative Commons 4.0 © Commonwealth of Australia <https://creativecommons.org/licenses/by/4.0/>

# Atlas of Australian Acid Sulfate Soils

2, 2a-8 Arundel Street and 6-12 Parramatta Road, Forest Lodge, NSW 2037



<b>Legend</b>		<b>Probability of occurrence of Acid Sulfate Soils</b>	
Site Boundary	A. High (>70%)	C. Extremely Low (1-5%)	No Data
Buffer 1000m	B. Low (6-70%)	D. No Chance (0%)	
Property Boundary			

<b>Scale:</b> 	Data Sources: Property Boundaries & Topographic Data: © Department Finance, Services & Innovation 2023	Coordinate System: GDA 1994 MGA Zone 56	Date: 07 August 2023
-------------------	-----------------------------------------------------------------------------------------------------------	--------------------------------------------	----------------------

## Acid Sulfate Soils

2, 2a-8 Arundel Street and 6-12 Parramatta Road, Forest Lodge, NSW 2037

### Atlas of Australian Acid Sulfate Soils

Atlas of Australian Acid Sulfate Soil categories within the dataset buffer:

Class	Description	Distance	Direction
B	Low Probability of occurrence. 6-70% chance of occurrence.	0m	On-site
C	Extremely low probability of occurrence. 1-5% chance of occurrence with occurrences in small localised areas.	14m	South

Atlas of Australian Acid Sulfate Soils Data Source: CSIRO

Creative Commons 3.0 © Commonwealth of Australia <http://creativecommons.org/licenses/by/3.0/au/deed.en>

## Dryland Salinity

2, 2a-8 Arundel Street and 6-12 Parramatta Road, Forest Lodge, NSW 2037

### Dryland Salinity - National Assessment

Is there Dryland Salinity - National Assessment data onsite?

**No**

Is there Dryland Salinity - National Assessment data within the dataset buffer?

**No**

What Dryland Salinity assessments are given?

Assessment 2000	Assessment 2020	Assessment 2050	Distance	Direction
N/A	N/A	N/A		

Dryland Salinity Data Source : National Land and Water Resources Audit

The Commonwealth and all suppliers of source data used to derive the maps of "Australia, Forecast Areas Containing Land of High Hazard or Risk of Dryland Salinity from 2000 to 2050" do not warrant the accuracy or completeness of information in this product. Any person using or relying upon such information does so on the basis that the Commonwealth and data suppliers shall bear no responsibility or liability whatsoever for any errors, faults, defects or omissions in the information. Any persons using this information do so at their own risk.

In many cases where a high risk is indicated, less than 100% of the area will have a high hazard or risk.

# Mining

2, 2a-8 Arundel Street and 6-12 Parramatta Road, Forest Lodge, NSW 2037

## Mining Subsidence Districts

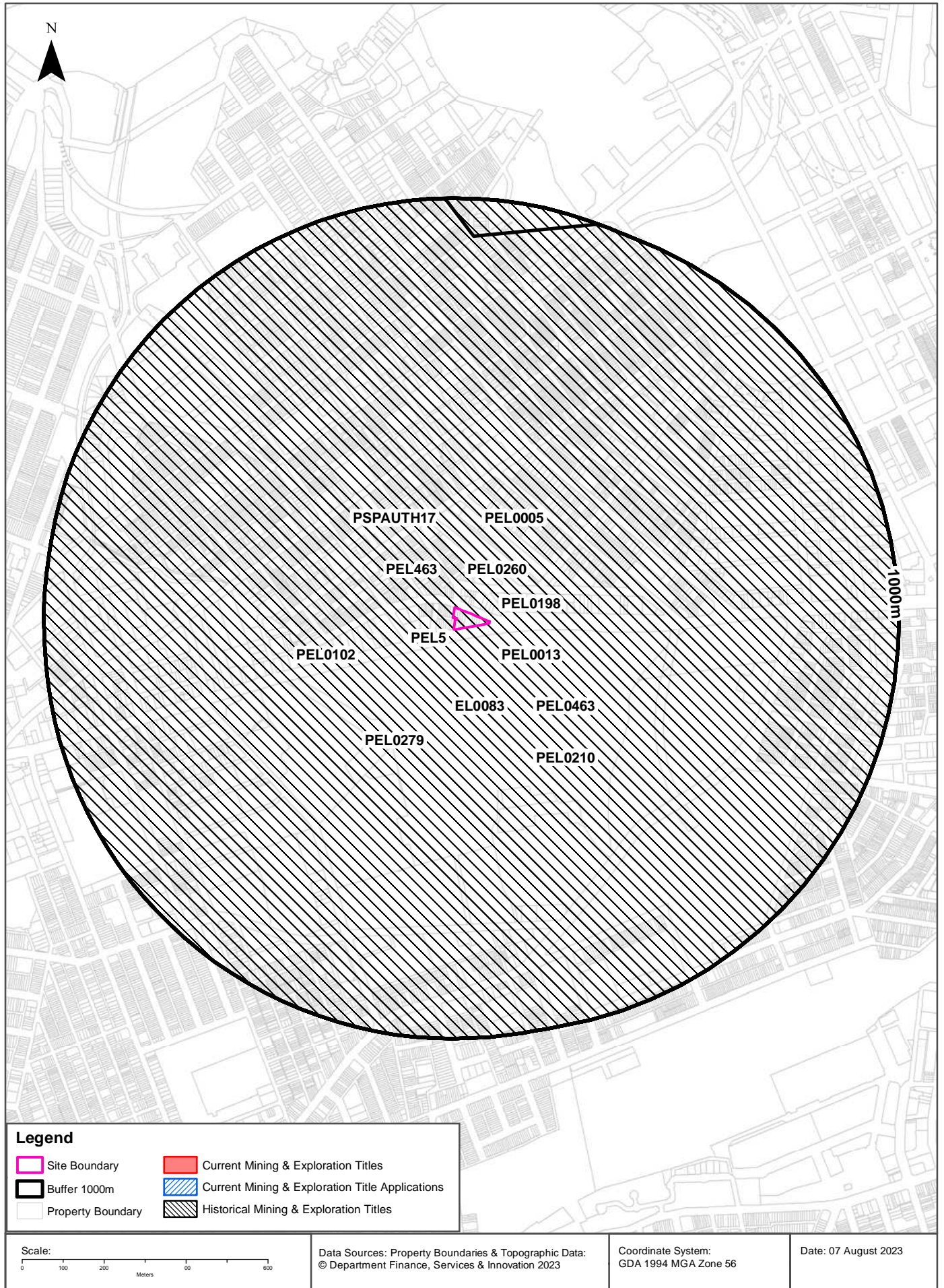
Mining Subsidence Districts within the dataset buffer:

District	Distance	Direction
There are no Mining Subsidence Districts within the report buffer		

Mining Subsidence District Data Source: © Land and Property Information (2016)  
Creative Commons 3.0 © Commonwealth of Australia <http://creativecommons.org/licenses/by/3.0/au/deed.en>

# Mining & Exploration Titles

2, 2a-8 Arundel Street and 6-12 Parramatta Road, Forest Lodge, NSW 2037





## Mining

2, 2a-8 Arundel Street and 6-12 Parramatta Road, Forest Lodge, NSW 2037

### Current Mining & Exploration Titles

Current Mining & Exploration Titles within the dataset buffer:

Title Ref	Holder	Grant Date	Expiry Date	Last Renewed	Operation	Resource	Minerals	Dist	Dir
N/A	No records in buffer								

Current Mining & Exploration Titles Data Source: © State of New South Wales through NSW Department of Industry

### Current Mining & Exploration Title Applications

Current Mining & Exploration Title Applications within the dataset buffer:

Application Ref	Applicant	Application Date	Operation	Resource	Minerals	Dist	Dir
N/A	No records in buffer						

Current Mining & Exploration Title Applications Data Source: © State of New South Wales through NSW Department of Industry

# Mining

2, 2a-8 Arundel Street and 6-12 Parramatta Road, Forest Lodge, NSW 2037

## Historical Mining & Exploration Titles

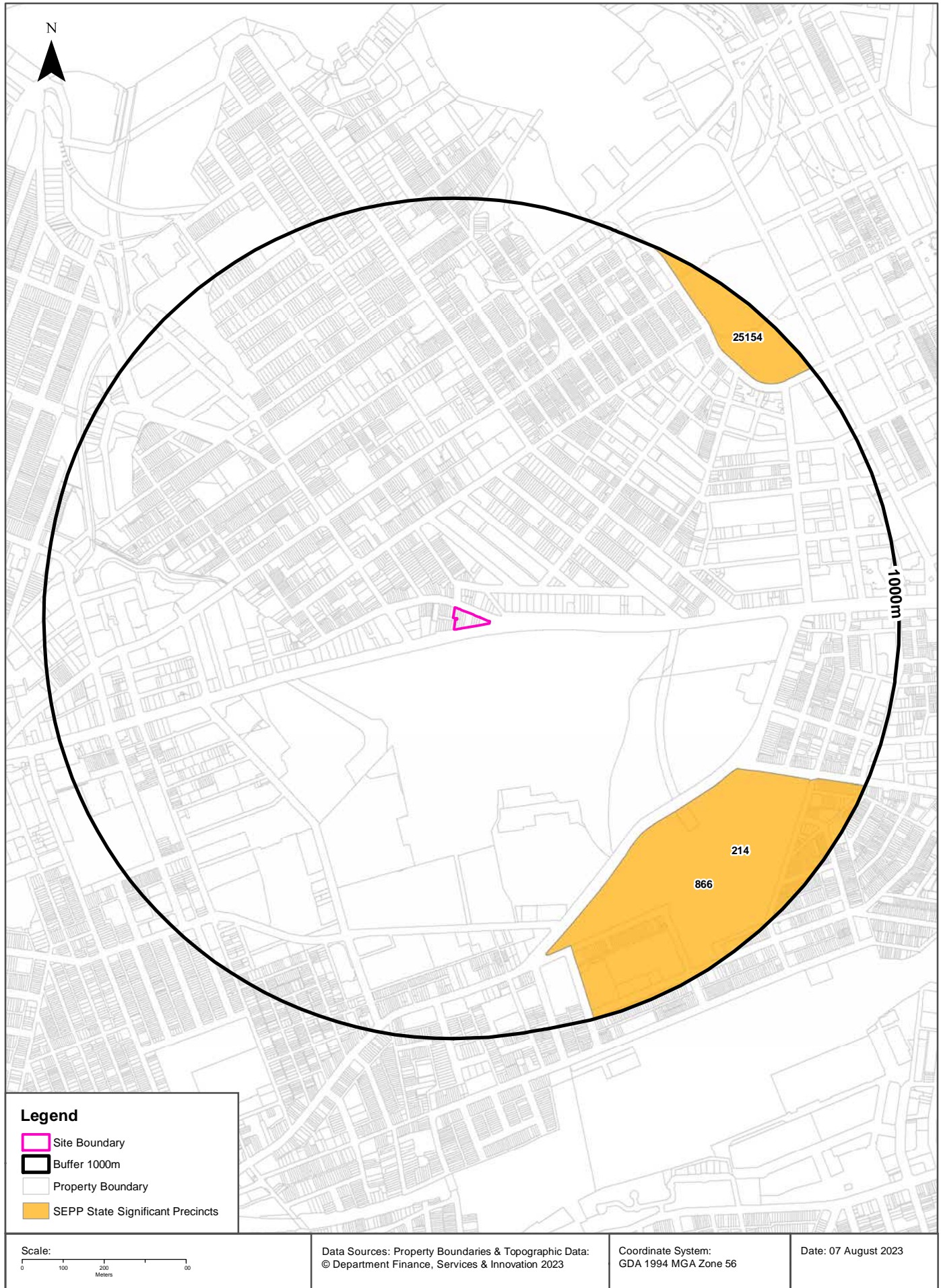
Historical Mining & Exploration Titles within the dataset buffer:

Title Ref	Holder	Start Date	End Date	Resource	Minerals	Dist	Dir
PEL0463	DART ENERGY (APOLLO) PTY LTD	20091010	20150603	PETROLEUM	Petroleum	0m	On-site
PEL0013	AUSTRALIAN OIL AND GAS CORPORATION LTD			PETROLEUM	Petroleum	0m	On-site
PSPAATH17	MACQUARIE ENERGY PTY LTD	20070803	20080703	PETROLEUM	Petroleum	0m	On-site
PEL0279	THE ELECTRICITY COMMISSION OF NSW (TRADING AS PACIFIC POWER)	19910504	19931111	PETROLEUM	Petroleum	0m	On-site
PEL0260	NORTH BULLI COLLIERIES PTY LTD, AGL PETROLEUM OPERATIONS PTY LTD, THE AUSTRALIAN GAS LIGHT CO.	19810909	19930803	PETROLEUM	Petroleum	0m	On-site
EL0083	CONTINENTAL OIL CO OF AUSTRALIA LIMITED	19670201	19680201	MINERALS		0m	On-site
PEL0198	JOHN STREVENS (TERRIGAL) NL			PETROLEUM	Petroleum	0m	On-site
PEL0005	AGL UPSTREAM INVESTMENTS PTY LIMITED	19931111	20150403	PETROLEUM	Petroleum	0m	On-site
PEL0210	THE AUSTRALIAN GAS LIGHT COMPANY (AGL), NORTH BULLI COLLIERIES PTY LTD			PETROLEUM	Petroleum	0m	On-site
PEL463	DART ENERGY (APOLLO) PTY LTD	20081022	20130227	MINERALS		0m	On-site
PEL5	AGL UPSTREAM INVESTMENTS PTY LIMITED	19931111	20011210	MINERALS		0m	On-site
PEL0102	AUSTRALIAN OIL AND GAS CORPORATION LTD			PETROLEUM	Petroleum	0m	On-site

Historical Mining & Exploration Titles Data Source: © State of New South Wales through NSW Department of Industry

# SEPP State Significant Precincts

2, 2a-8 Arundel Street and 6-12 Parramatta Road, Forest Lodge, NSW 2037



# State Environmental Planning Policy

2, 2a-8 Arundel Street and 6-12 Parramatta Road, Forest Lodge, NSW 2037

## State Significant Precincts

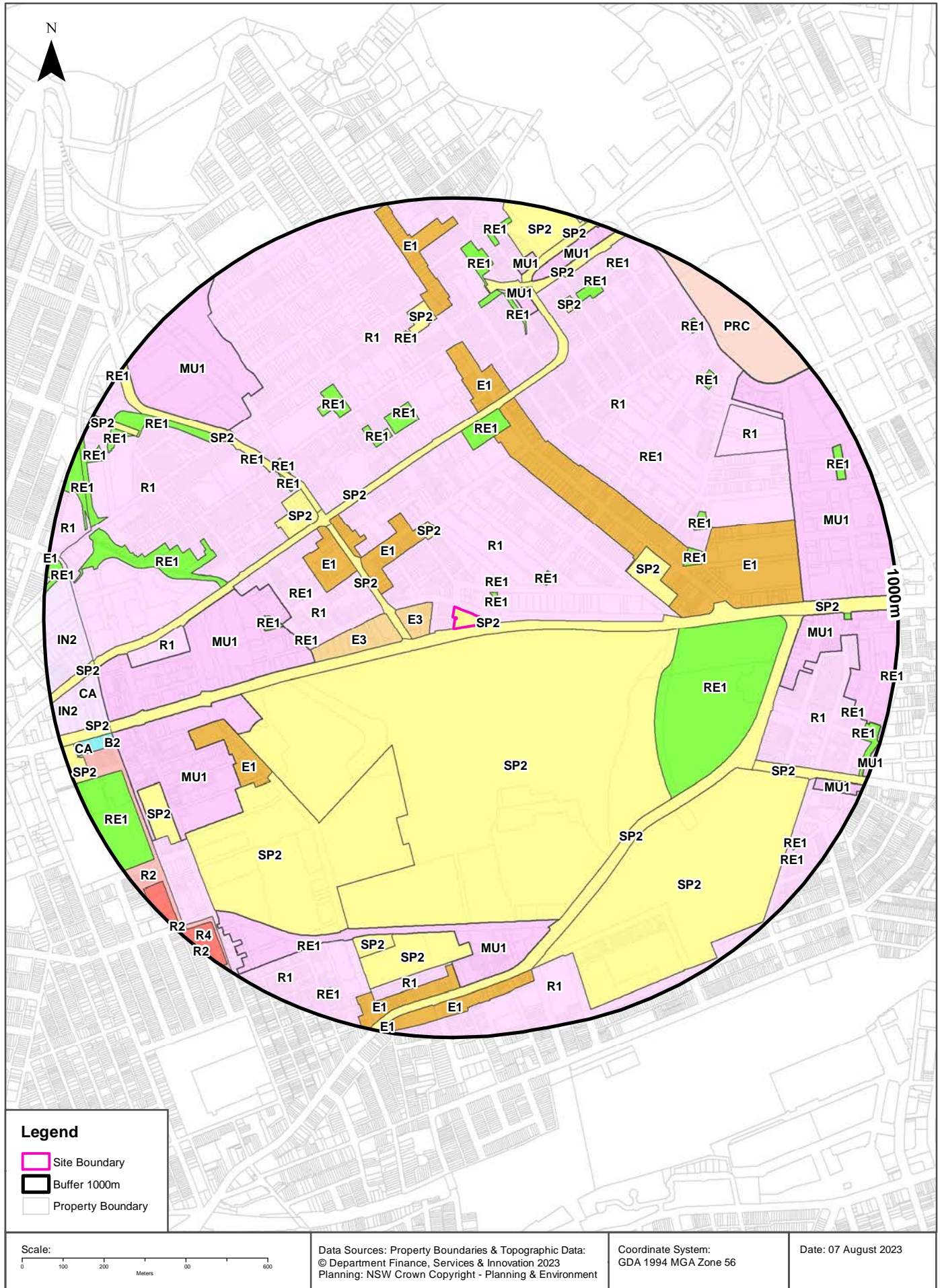
What SEPP State Significant Precincts exist within the dataset buffer?

Map Id	Precinct	EPI Name	Published Date	Commenced Date	Currency Date	Amendment	Distance	Direction
866		State Environmental Planning Policy (Precincts - Central River City) 2021	02/12/2021	01/03/2022	01/03/2022		632m	South East
214	Redfern-Waterloo	State Environmental Planning Policy (Precincts - Central River City) 2021	02/12/2021	01/03/2022	01/03/2022		632m	South East
25154	Bays Precinct	State Environmental Planning Policy (Precincts - Eastern Harbour City) 2021	09/12/2022	09/12/2022	09/12/2022	State Environmental Planning Policy Amendment (Stage 1 Bays West Precinct) 2022	870m	North East

State Environment Planning Policy Data Source: NSW Crown Copyright - Planning & Environment  
Creative Commons 4.0 © Commonwealth of Australia <https://creativecommons.org/licenses/by/4.0/>

# EPI Planning Zones

2, 2a-8 Arundel Street and 6-12 Parramatta Road, Forest Lodge, NSW 2037



# Environmental Planning Instrument

2, 2a-8 Arundel Street and 6-12 Parramatta Road, Forest Lodge, NSW 2037

## Land Zoning

What EPI Land Zones exist within the dataset buffer?

Zone	Description	Purpose	EPI Name	Published Date	Commenced Date	Currency Date	Amendment	Distance	Direction
SP2	Infrastructure	Educational Establishment	Sydney Local Environmental Plan 2012	14/12/2012	14/12/2012	28/04/2023		0m	On-site
R1	General Residential		Sydney Local Environmental Plan 2012	14/12/2012	14/12/2012	28/04/2023		0m	North
SP2	Infrastructure	Classified Road	Sydney Local Environmental Plan 2012	14/12/2012	14/12/2012	28/04/2023		0m	East
SP2	Infrastructure	Educational Establishment	Sydney Local Environmental Plan 2012	14/12/2012	14/12/2012	28/04/2023		28m	South
RE1	Public Recreation		Sydney Local Environmental Plan 2012	14/12/2012	14/12/2012	28/04/2023		49m	North East
E3	Productivity Support		Sydney Local Environmental Plan 2012	24/02/2023	26/04/2023	28/04/2023	State Environmental Planning Policy Amendment (Land Use Zones) 2023	53m	West
RE1	Public Recreation		Sydney Local Environmental Plan 2012	14/12/2012	14/12/2012	28/04/2023		87m	North East
SP2	Infrastructure	Classified Road	Sydney Local Environmental Plan 2012	14/12/2012	14/12/2012	28/04/2023		104m	West
E3	Productivity Support		Sydney Local Environmental Plan 2012	24/02/2023	26/04/2023	28/04/2023	State Environmental Planning Policy Amendment (Land Use Zones) 2023	128m	West
RE1	Public Recreation		Sydney Local Environmental Plan 2012	14/12/2012	14/12/2012	28/04/2023		155m	North East
E1	Local Centre		Sydney Local Environmental Plan 2012	24/02/2023	26/04/2023	28/04/2023	State Environmental Planning Policy Amendment (Land Use Zones) 2023	158m	North West
R1	General Residential		Sydney Local Environmental Plan 2012	14/12/2012	14/12/2012	28/04/2023		168m	West
SP2	Infrastructure	Community Facility	Sydney Local Environmental Plan 2012	14/12/2012	14/12/2012	28/04/2023		176m	North West
E1	Local Centre		Sydney Local Environmental Plan 2012	24/02/2023	26/04/2023	28/04/2023	State Environmental Planning Policy Amendment (Land Use Zones) 2023	254m	North West
SP2	Infrastructure	Health Services Facilities	Sydney Local Environmental Plan 2012	14/12/2012	14/12/2012	28/04/2023		321m	South West
E1	Local Centre		Sydney Local Environmental Plan 2012	24/02/2023	26/04/2023	28/04/2023	State Environmental Planning Policy Amendment (Land Use Zones) 2023	345m	North East
SP2	Infrastructure	Classified Road	Sydney Local Environmental Plan 2012	14/12/2012	14/12/2012	28/04/2023		348m	North West

Zone	Description	Purpose	EPI Name	Published Date	Commenced Date	Currency Date	Amendment	Distance	Direction
MU1	Mixed Use		Sydney Local Environmental Plan 2012	24/02/2023	26/04/2023	28/04/2023	State Environmental Planning Policy Amendment (Land Use Zones) 2023	349m	West
RE1	Public Recreation		Sydney Local Environmental Plan 2012	14/12/2012	14/12/2012	28/04/2023		349m	West
SP2	Infrastructure	Educational Establishment	Sydney Local Environmental Plan 2012	14/12/2012	14/12/2012	28/04/2023		355m	East
RE1	Public Recreation		Sydney Local Environmental Plan 2012	14/12/2012	14/12/2012	28/04/2023		362m	West
R1	General Residential		Sydney Local Environmental Plan 2012	14/12/2012	14/12/2012	28/04/2023		365m	North
RE1	Public Recreation		Sydney Local Environmental Plan 2012	14/12/2012	14/12/2012	28/04/2023		385m	North
SP2	Infrastructure	Educational Establishment	Sydney Local Environmental Plan 2012	14/12/2012	14/12/2012	28/04/2023		398m	North West
SP2	Infrastructure	Classified Road	Sydney Local Environmental Plan 2012	14/12/2012	14/12/2012	28/04/2023		404m	North West
RE1	Public Recreation		Sydney Local Environmental Plan 2012	14/12/2012	14/12/2012	28/04/2023		415m	West
RE1	Public Recreation		Sydney Local Environmental Plan 2012	14/12/2012	14/12/2012	28/04/2023		434m	North West
R1	General Residential		Sydney Local Environmental Plan 2012	14/12/2012	14/12/2012	28/04/2023		436m	North East
R1	General Residential		Sydney Local Environmental Plan 2012	14/12/2012	14/12/2012	28/04/2023		437m	West
RE1	Public Recreation		Sydney Local Environmental Plan 2012	14/12/2012	14/12/2012	28/04/2023		440m	East
RE1	Public Recreation		Sydney Local Environmental Plan 2012	14/12/2012	14/12/2012	28/04/2023		445m	North
E1	Local Centre		Sydney Local Environmental Plan 2012	24/02/2023	26/04/2023	28/04/2023	State Environmental Planning Policy Amendment (Land Use Zones) 2023	480m	North
RE1	Public Recreation		Sydney Local Environmental Plan 2012	14/12/2012	14/12/2012	28/04/2023		489m	North West
RE1	Public Recreation		Sydney Local Environmental Plan 2012	14/12/2012	14/12/2012	28/04/2023		491m	East
RE1	Public Recreation		Sydney Local Environmental Plan 2012	14/12/2012	14/12/2012	28/04/2023		514m	North West
MU1	Mixed Use		Sydney Local Environmental Plan 2012	24/02/2023	26/04/2023	28/04/2023	State Environmental Planning Policy Amendment (Land Use Zones) 2023	516m	South West
RE1	Public Recreation		Sydney Local Environmental Plan 2012	14/12/2012	14/12/2012	28/04/2023		542m	North West
RE1	Public Recreation		Sydney Local Environmental Plan 2012	14/12/2012	14/12/2012	28/04/2023		546m	North East
RE1	Public Recreation		Sydney Local Environmental Plan 2012	14/12/2012	14/12/2012	28/04/2023		557m	West
RE1	Public Recreation		Sydney Local Environmental Plan 2012	14/12/2012	14/12/2012	28/04/2023		558m	North East
E1	Local Centre		Sydney Local Environmental Plan 2012	24/02/2023	26/04/2023	28/04/2023	State Environmental Planning Policy Amendment (Land Use Zones) 2023	564m	South West
SP2	Infrastructure	Classified Road	Sydney Local Environmental Plan 2012	14/12/2012	14/12/2012	28/04/2023		605m	South East
RE1	Public Recreation		Sydney Local Environmental Plan 2012	14/12/2012	14/12/2012	28/04/2023		606m	North West

Zone	Description	Purpose	EPI Name	Published Date	Commenced Date	Currency Date	Amendment	Distance	Direction
SP2	Infrastructure	Educational Establishment	Sydney Local Environmental Plan 2012	14/12/2012	14/12/2012	28/04/2023		632m	South East
R1	General Residential		Sydney Local Environmental Plan 2012	14/12/2012	14/12/2012	28/04/2023		646m	West
RE1	Public Recreation		Sydney Local Environmental Plan 2012	14/12/2012	14/12/2012	28/04/2023		653m	North
SP2	Infrastructure	Community Facility	Sydney Local Environmental Plan 2012	14/12/2012	14/12/2012	28/04/2023		672m	North
R1	General Residential		Sydney Local Environmental Plan (Glebe Affordable Housing Project) 2011	01/07/2011	01/07/2011	01/07/2011		681m	North East
MU1	Mixed Use		Sydney Local Environmental Plan (Harold Park) 2011	24/02/2023	26/04/2023	26/04/2023	State Environmental Planning Policy Amendment (Land Use Zones) 2023	683m	North West
RE1	Public Recreation		Sydney Local Environmental Plan 2012	14/12/2012	14/12/2012	28/04/2023		687m	North
RE1	Public Recreation		Sydney Local Environmental Plan 2012	14/12/2012	14/12/2012	28/04/2023		706m	North West
E1	Local Centre		Sydney Local Environmental Plan 2012	24/02/2023	26/04/2023	28/04/2023	State Environmental Planning Policy Amendment (Land Use Zones) 2023	711m	North
MU1	Mixed Use		Sydney Local Environmental Plan 2012	24/02/2023	26/04/2023	28/04/2023	State Environmental Planning Policy Amendment (Land Use Zones) 2023	721m	South
R1	General Residential		Sydney Local Environmental Plan 2012	14/12/2012	14/12/2012	28/04/2023		722m	East
MU1	Mixed Use		Sydney Local Environmental Plan 2012	24/02/2023	26/04/2023	28/04/2023	State Environmental Planning Policy Amendment (Land Use Zones) 2023	725m	East
MU1	Mixed Use		Sydney Local Environmental Plan 2012	24/02/2023	26/04/2023	28/04/2023	State Environmental Planning Policy Amendment (Land Use Zones) 2023	732m	North
SP2	Infrastructure	Classified Road	Sydney Local Environmental Plan 2012	14/12/2012	14/12/2012	28/04/2023		733m	South East
RE1	Public Recreation		Sydney Local Environmental Plan 2012	14/12/2012	14/12/2012	28/04/2023		735m	North
SP2	Infrastructure	Educational Establishment	Sydney Local Environmental Plan 2012	14/12/2012	14/12/2012	28/04/2023		740m	South
SP2	Infrastructure	Health Services Facilities	Sydney Local Environmental Plan 2012	14/12/2012	14/12/2012	28/04/2023		761m	South
MU1	Mixed Use		Sydney Local Environmental Plan 2012	24/02/2023	26/04/2023	28/04/2023	State Environmental Planning Policy Amendment (Land Use Zones) 2023	767m	East
SP2	Infrastructure	Community Facility	Sydney Local Environmental Plan 2012	14/12/2012	14/12/2012	28/04/2023		771m	North
SP2	Infrastructure	Railways	Sydney Local Environmental Plan 2012	14/12/2012	14/12/2012	28/04/2023		772m	North
RE1	Public Recreation		Sydney Local Environmental Plan 2012	14/12/2012	14/12/2012	28/04/2023		779m	North East



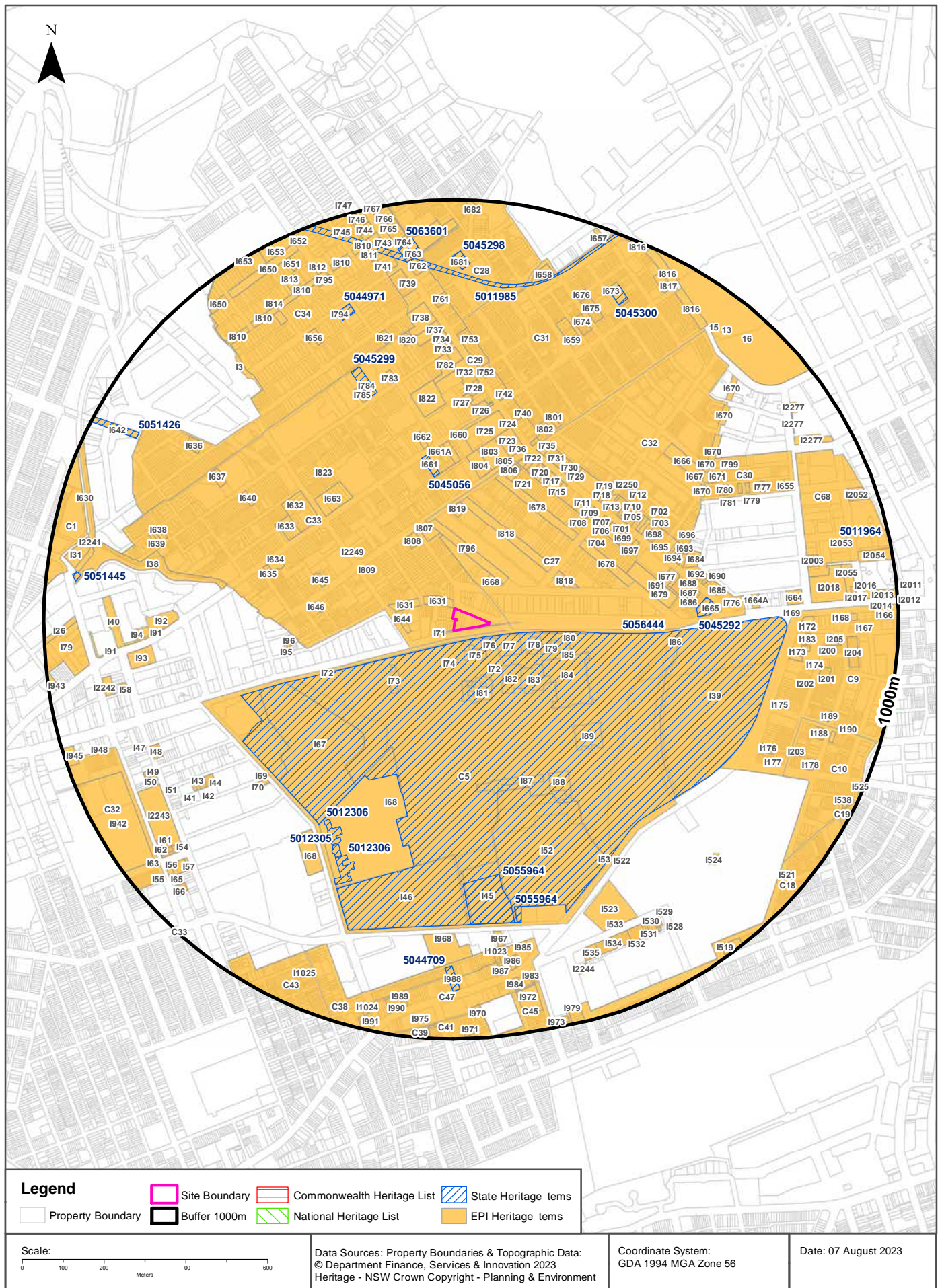
Zone	Description	Purpose	EPI Name	Published Date	Commenced Date	Currency Date	Amendment	Distance	Direction
R1	General Residential		Sydney Local Environmental Plan 2012	14/12/2012	14/12/2012	28/04/2023		799m	South West
RE1	Public Recreation		Sydney Local Environmental Plan 2012	14/12/2012	14/12/2012	28/04/2023		808m	North
SP2	Infrastructure	Classified Road	Sydney Local Environmental Plan 2012	14/12/2012	14/12/2012	28/04/2023		810m	North
SP2	Infrastructure	Educational Establishment	Sydney Local Environmental Plan 2012	14/12/2012	14/12/2012	28/04/2023		812m	South West
R1	General Residential		Sydney Local Environmental Plan 2012	14/12/2012	14/12/2012	28/04/2023		814m	South
MU1	Mixed Use		Sydney Local Environmental Plan 2012	24/02/2023	26/04/2023	28/04/2023	State Environmental Planning Policy Amendment (Land Use Zones) 2023	818m	North
E1	Local Centre		Sydney Local Environmental Plan 2012	24/02/2023	26/04/2023	28/04/2023	State Environmental Planning Policy Amendment (Land Use Zones) 2023	820m	South
MU1	Mixed Use		Sydney Local Environmental Plan 2012	24/02/2023	26/04/2023	28/04/2023	State Environmental Planning Policy Amendment (Land Use Zones) 2023	828m	North
R1	General Residential		Sydney Local Environmental Plan 2012	14/12/2012	14/12/2012	28/04/2023		832m	South East
RE1	Public Recreation		Sydney Local Environmental Plan 2012	14/12/2012	14/12/2012	28/04/2023		833m	South West
E1	Local Centre		Sydney Local Environmental Plan 2012	24/02/2023	26/04/2023	28/04/2023	State Environmental Planning Policy Amendment (Land Use Zones) 2023	853m	South
RE1	Public Recreation		Sydney Local Environmental Plan 2012	14/12/2012	14/12/2012	28/04/2023		859m	North East
RE1	Public Recreation		Sydney Local Environmental Plan 2012	14/12/2012	14/12/2012	28/04/2023		868m	East
SP2	Infrastructure	Educational Establishment	Sydney Local Environmental Plan 2012	14/12/2012	14/12/2012	28/04/2023		870m	North
PRC	Public Recreation		State Environmental Planning Policy (Precincts—Eastern Harbour City) 2021	09/12/2022	09/12/2022	09/12/2022	State Environmental Planning Policy Amendment (Stage 1 Bays West Precinct) 2022	870m	North East
R2	Low Density Residential		Inner West Local Environmental Plan 2022	28/04/2023	28/04/2023	05/05/2023	Map Amendment No 1	872m	South West
SP2	Infrastructure	Classified Road	Inner West Local Environmental Plan 2022	28/04/2023	28/04/2023	05/05/2023	Map Amendment No 1	873m	West
CA	Complex Area		Inner West Local Environmental Plan 2022	28/04/2023	28/04/2023	05/05/2023	Map Amendment No 1	873m	West
B2	Local Centre		Inner West Local Environmental Plan 2022	28/04/2023	28/04/2023	05/05/2023	Map Amendment No 1	873m	West
IN2	Light Industrial		Inner West Local Environmental Plan 2022	28/04/2023	28/04/2023	05/05/2023	Map Amendment No 1	873m	West
RE1	Public Recreation		Sydney Local Environmental Plan 2012	14/12/2012	14/12/2012	28/04/2023		876m	West
SP2	Infrastructure	Water Supply System	Sydney Local Environmental Plan 2012	14/12/2012	14/12/2012	28/04/2023		882m	North West

Zone	Description	Purpose	EPI Name	Published Date	Commenced Date	Currency Date	Amendment	Distance	Direction
RE1	Public Recreation		Inner West Local Environmental Plan 2022	28/04/2023	28/04/2023	05/05/2023	Map Amendment No 1	883m	South West
IN2	Light Industrial		Inner West Local Environmental Plan 2022	05/05/2023	05/05/2023	05/05/2023	Amendment No 3	885m	West
RE1	Public Recreation		Sydney Local Environmental Plan 2012	14/12/2012	14/12/2012	28/04/2023		886m	North
MU1	Mixed Use		Sydney Local Environmental Plan 2012	24/02/2023	26/04/2023	28/04/2023	State Environmental Planning Policy Amendment (Land Use Zones) 2023	886m	South East
RE1	Public Recreation		Sydney Local Environmental Plan 2012	14/12/2012	14/12/2012	28/04/2023		888m	North West
R1	General Residential		Inner West Local Environmental Plan 2022	28/04/2023	28/04/2023	05/05/2023	Map Amendment No 1	908m	West
RE1	Public Recreation		Sydney Local Environmental Plan 2012	14/12/2012	14/12/2012	28/04/2023		911m	North East
RE1	Public Recreation		Sydney Local Environmental Plan 2012	14/12/2012	14/12/2012	28/04/2023		913m	East
RE1	Public Recreation		Inner West Local Environmental Plan 2022	28/04/2023	28/04/2023	05/05/2023	Map Amendment No 1	918m	West
RE1	Public Recreation		Sydney Local Environmental Plan 2012	14/12/2012	14/12/2012	28/04/2023		919m	North East
RE1	Public Recreation		Sydney Local Environmental Plan 2012	14/12/2012	14/12/2012	28/04/2023		921m	South East
RE1	Public Recreation		Sydney Local Environmental Plan 2012	14/12/2012	14/12/2012	28/04/2023		927m	South
R4	High Density Residential		Inner West Local Environmental Plan 2022	28/04/2023	28/04/2023	05/05/2023	Map Amendment No 1	930m	South West
RE1	Public Recreation		Sydney Local Environmental Plan 2012	14/12/2012	14/12/2012	28/04/2023		935m	South East
RE1	Public Recreation		Sydney Local Environmental Plan 2012	14/12/2012	14/12/2012	28/04/2023		953m	East
RE1	Public Recreation		Inner West Local Environmental Plan 2022	28/04/2023	28/04/2023	05/05/2023	Map Amendment No 1	956m	West
SP2	Infrastructure	Educational Establishments	Inner West Local Environmental Plan 2022	28/04/2023	28/04/2023	05/05/2023	Map Amendment No 1	958m	West
SP2	Infrastructure	Water Supply System	Sydney Local Environmental Plan 2012	14/12/2012	14/12/2012	28/04/2023		966m	North West
RE1	Public Recreation		Sydney Local Environmental Plan 2012	14/12/2012	14/12/2012	28/04/2023		969m	South
RE1	Public Recreation		Sydney Local Environmental Plan 2012	14/12/2012	14/12/2012	28/04/2023		976m	East
E1	Local Centre		Sydney Local Environmental Plan 2012	24/02/2023	26/04/2023	28/04/2023	State Environmental Planning Policy Amendment (Land Use Zones) 2023	977m	South
E1	Local Centre		Inner West Local Environmental Plan 2022	28/04/2023	28/04/2023	05/05/2023	Map Amendment No 1	991m	West

Environmental Planning Instrument Data Source: NSW Crown Copyright - Planning & Environment  
Creative Commons 4.0 © Commonwealth of Australia <https://creativecommons.org/licenses/by/4.0/>

# Heritage Items

2, 2a-8 Arundel Street and 6-12 Parramatta Road, Forest Lodge, NSW 2037



## Heritage

2, 2a-8 Arundel Street and 6-12 Parramatta Road, Forest Lodge, NSW 2037

### Commonwealth Heritage List

What are the Commonwealth Heritage List Items located within the dataset buffer?

Place Id	Name	Address	Place File No	Class	Status	Register Date	Distance	Direction
N/A	No records in buffer							

Heritage Data Source: Australian Government Department of the Environment and Energy - Heritage Branch  
Creative Commons 3.0 © Commonwealth of Australia <https://creativecommons.org/licenses/by/3.0/au/deed.en>

### National Heritage List

What are the National Heritage List Items located within the dataset buffer?

Note. Please click on Place Id to activate a hyperlink to online website.

Place Id	Name	Address	Place File No	Class	Status	Register Date	Distance	Direction
N/A	No records in buffer							

Heritage Data Source: Australian Government Department of the Environment and Energy - Heritage Branch  
Creative Commons 3.0 © Commonwealth of Australia <https://creativecommons.org/licenses/by/3.0/au/deed.en>

### State Heritage Register - Curtilages

What are the State Heritage Register Items located within the dataset buffer?

Map Id	Name	Address	LGA	Listing Date	Listing No	Plan No	Distance	Direction
5056444	The University of Sydney, University Colleges and Victoria Park	Corner of Parramatta and City Roads, Camperdown	SYDNEY	24/08/2018	01974	2734	28m	South
5045056	Reussdale	160 Bridge Road Glebe	SYDNEY	02/04/1999	00292	716	326m	Nor h
5045292	University Hall & Cottages	281-285 Broadway Glebe	SYDNEY	02/04/1999	00128	385	508m	East
5012306	Royal Prince Alfred Hospital - Victoria & Albert Pavilions	Missenden Road, Camperdown	SYDNEY	02/04/1999	00829	1981	553m	South West
5045299	Hereford House	53 Hereford Street Glebe	SYDNEY	02/04/1999	00460	1159	556m	Nor h West
5012305	Royal Prince Alfred Hospital - Admission Block	Missenden Road, Camperdown	SYDNEY	02/04/1999	00830	1981	593m	South West
5055964	Women's College, University of Sydney	15 Carillon Avenue Newtown	SYDNEY	01/04/2005	01726	1989	606m	South
5012306	Royal Prince Alfred Hospital - Victoria & Albert Pavilions	Missenden Road, Camperdown	SYDNEY	02/04/1999	00829	1981	607m	South West
5055964	Women's College, University of Sydney	15 Carillon Avenue Newtown	SYDNEY	01/04/2005	01726	1989	692m	South
5044971	Tranby	13 Mansfield Street Glebe	SYDNEY	02/04/1999	00021	172	756m	Nor h
5011985	Pyrmont and Glebe Railway Tunnels	Metropolitan goods railway, Pyrmont	SYDNEY	02/04/1999	01225	3132	794m	Nor h

Map Id	Name	Address	LGA	Listing Date	Listing No	Plan No	Distance	Direction
5044709	Trocadero	69-77 King Street Newtown	SYDNEY	10/03/2000	01380	2245	820m	South
5045298	Rothwell Lodge & Factory	24 Ferry Road Glebe	SYDNEY	02/04/1999	00591	1549	830m	Nor h
5045300	Lyndhurst	61 Darghan Street Glebe	SYDNEY	02/04/1999	00158	420	838m	Nor h East
5063601	Bidura House Group	357 Glebe Point Road, Glebe	SYDNEY	28/08/2017	01994	3093	854m	Nor h
5011964	Substation	41 Mountain Street Ultimo	SYDNEY	02/04/1999	00934	3077	880m	East
5051426	Johnston's Creek Sewer Aqueduct	Taylor Street (Off), Hogan Park, Annandale	INNER WEST	18/11/1999	01325	2020	882m	Nor h West
5051445	Sewage Pumping Station 3	Booth Street, Annandale	SYDNEY	18/11/1999	01343	2032	915m	West

Heritage Data Source: NSW Crown Copyright - Office of Environment & Heritage  
Creative Commons 4.0 © Commonwealth of Australia <https://creativecommons.org/licenses/by/4.0/>

## Environmental Planning Instrument - Heritage

What are the EPI Heritage Items located within the dataset buffer?

Map Id	Name	Classification	Significance	EPI Name	Published Date	Commenced Date	Currency Date	Distance	Direction
C33	Hereford and Forest Lodge	Conservation Area - General	Local	Sydney Local Environmental Plan 2012	14/12/2012	14/12/2012	28/02/2023	0m	On-site
I71	Stone retaining wall, fence & steps	Item - General	Local	Sydney Local Environmental Plan 2012	14/12/2012	14/12/2012	28/02/2023	0m	South
I631	Street trees	Item - General	Local	Sydney Local Environmental Plan 2012	14/12/2012	14/12/2012	28/02/2023	4m	North West
C5	Sydney University	Conservation Area - General	Local	Sydney Local Environmental Plan 2012	14/12/2012	14/12/2012	28/02/2023	19m	South
I72	Site landscaping, University of Sydney	Item - General	Local	Sydney Local Environmental Plan 2012	14/12/2012	14/12/2012	28/02/2023	28m	South East
I76	Refectory Building, University of Sydney	Item - General	Local	Sydney Local Environmental Plan 2012	14/12/2012	14/12/2012	28/02/2023	34m	South East
I77	Holme Building, University of Sydney	Item - General	Local	Sydney Local Environmental Plan 2012	14/12/2012	14/12/2012	28/02/2023	37m	South East
C27	Bishopthorpe	Conservation Area - General	Local	Sydney Local Environmental Plan 2012	14/12/2012	14/12/2012	28/02/2023	38m	North East
I75	Heydan Laurence Building, University of Sydney	Item - General	Local	Sydney Local Environmental Plan 2012	14/12/2012	14/12/2012	28/02/2023	43m	South
I74	RD Watt Building, University of Sydney	Item - General	Local	Sydney Local Environmental Plan 2012	14/12/2012	14/12/2012	28/02/2023	71m	South West
I668	Two mature Moreton Bay fig trees	Item - General	Local	Sydney Local Environmental Plan 2012	14/12/2012	14/12/2012	28/02/2023	78m	North East
I631	Street trees	Item - General	Local	Sydney Local Environmental Plan 2012	14/12/2012	14/12/2012	28/02/2023	84m	West
I796	Street trees	Item - General	Local	Sydney Local Environmental Plan 2012	14/12/2012	14/12/2012	28/02/2023	99m	North
I72	Site landscaping, University of Sydney	Item - General	Local	Sydney Local Environmental Plan 2012	14/12/2012	14/12/2012	28/02/2023	103m	South East

Map Id	Name	Classification	Significance	EPI Name	Published Date	Commenced Date	Currency Date	Distance	Direction
I644	Warehouse	Item - General	Local	Sydney Local Environmental Plan 2012	14/12/2012	14/12/2012	28/02/2023	103m	West
I78	Old Geology Building, University of Sydney	Item - General	Local	Sydney Local Environmental Plan 2012	14/12/2012	14/12/2012	28/02/2023	106m	East
I82	Badham Building, University of Sydney	Item - General	Local	Sydney Local Environmental Plan 2012	14/12/2012	14/12/2012	28/02/2023	108m	South East
I81	John Woolley Building, University of Sydney	Item - General	Local	Sydney Local Environmental Plan 2012	14/12/2012	14/12/2012	28/02/2023	119m	South
I79	Macleay Museum Building, University of Sydney	Item - General	Local	Sydney Local Environmental Plan 2012	14/12/2012	14/12/2012	28/02/2023	133m	East
I83	Former CBC Bank, University of Sydney	Item - General	Local	Sydney Local Environmental Plan 2012	14/12/2012	14/12/2012	28/02/2023	133m	South East
I84	Main Building & Quadrangle group, University of Sydney	Item - General	Local	Sydney Local Environmental Plan 2012	14/12/2012	14/12/2012	28/02/2023	157m	South East
I73	JD Stewart Building, University of Sydney	Item - General	Local	Sydney Local Environmental Plan 2012	14/12/2012	14/12/2012	28/02/2023	166m	South West
I807	Glebe Town Hall	Item - General	Local	Sydney Local Environmental Plan 2012	14/12/2012	14/12/2012	28/02/2023	176m	North West
I808	Nag's Head Hotel & terrace group	Item - General	Local	Sydney Local Environmental Plan 2012	14/12/2012	14/12/2012	28/02/2023	179m	North West
I818	Street trees	Item - General	Local	Sydney Local Environmental Plan 2012	14/12/2012	14/12/2012	28/02/2023	184m	North East
I80	Botany Building, University of Sydney	Item - General	Local	Sydney Local Environmental Plan 2012	14/12/2012	14/12/2012	28/02/2023	187m	East
I818	Street trees	Item - General	Local	Sydney Local Environmental Plan 2012	14/12/2012	14/12/2012	28/02/2023	191m	East
I85	Science Road Bridge, University of Sydney	Item - General	Local	Sydney Local Environmental Plan 2012	14/12/2012	14/12/2012	28/02/2023	200m	East
I809	Shop & residence group (204-206 St Johns Road)	Item - General	Local	Sydney Local Environmental Plan 2012	14/12/2012	14/12/2012	28/02/2023	224m	North West
I819	House 'Aysleigh House'	Item - General	Local	Sydney Local Environmental Plan 2012	14/12/2012	14/12/2012	28/02/2023	224m	North
I2249	Electricity Substation No. 267	Item - General	Local	Sydney Local Environmental Plan 2012	22/01/2016	22/01/2016	28/02/2023	279m	North West
I678	Street trees	Item - General	Local	Sydney Local Environmental Plan 2012	14/12/2012	14/12/2012	28/02/2023	283m	North East
I678	Street trees	Item - General	Local	Sydney Local Environmental Plan 2012	14/12/2012	14/12/2012	28/02/2023	288m	East
I645	Former Rehoboth Primitive Methodist Church & Hall	Item - General	Local	Sydney Local Environmental Plan 2012	14/12/2012	14/12/2012	28/02/2023	317m	West
I646	House	Item - General	Local	Sydney Local Environmental Plan 2012	14/12/2012	14/12/2012	28/02/2023	321m	West
I68	Royal Prince Alfred Hospital group	Item - General	State	Sydney Local Environmental Plan 2012	14/12/2012	14/12/2012	28/02/2023	321m	South West
I89	Anderson Stuart Building, University of Sydney	Item - General	Local	Sydney Local Environmental Plan 2012	14/12/2012	14/12/2012	28/02/2023	322m	South East
I661A	The Abbey	Item - General	Local	Sydney Local Environmental Plan 2012	14/12/2012	14/12/2012	28/02/2023	324m	North

Map Id	Name	Classification	Significance	EPI Name	Published Date	Commenced Date	Currency Date	Distance	Direction
I804	Glebe Fire Station	Item - General	Local	Sydney Local Environmental Plan 2012	14/12/2012	14/12/2012	28/02/2023	325m	North
I661	Reussdale	Item - General	State	Sydney Local Environmental Plan 2012	14/12/2012	14/12/2012	28/02/2023	326m	North
I67	St John's College, University of Sydney	Item - General	Local	Sydney Local Environmental Plan 2012	14/12/2012	14/12/2012	28/02/2023	335m	South West
I806	St John's Parish Hall	Item - General	Local	Sydney Local Environmental Plan 2012	14/12/2012	14/12/2012	28/02/2023	341m	North
C29	Glebe Point Road	Conservation Area - General	Local	Sydney Local Environmental Plan 2012	14/12/2012	14/12/2012	28/02/2023	345m	North
I711	House 'Alishan Guest House'	Item - General	Local	Sydney Local Environmental Plan 2012	14/12/2012	14/12/2012	28/02/2023	345m	North East
I709	Shop & residence	Item - General	Local	Sydney Local Environmental Plan 2012	14/12/2012	14/12/2012	28/02/2023	346m	North East
I803	House group 'St John's Village'	Item - General	Local	Sydney Local Environmental Plan 2012	14/12/2012	14/12/2012	28/02/2023	349m	North
I707	Former Currency Lass Hotel	Item - General	Local	Sydney Local Environmental Plan 2012	14/12/2012	14/12/2012	28/02/2023	349m	North East
I706	Terrace house 'Brewongle'	Item - General	Local	Sydney Local Environmental Plan 2012	14/12/2012	14/12/2012	28/02/2023	351m	North East
I715	House 'Dalston House'	Item - General	Local	Sydney Local Environmental Plan 2012	14/12/2012	14/12/2012	28/02/2023	351m	North East
I717	House group 'City View Cottages'	Item - General	Local	Sydney Local Environmental Plan 2012	14/12/2012	14/12/2012	28/02/2023	353m	North East
I704	Commercial building	Item - General	Local	Sydney Local Environmental Plan 2012	14/12/2012	14/12/2012	28/02/2023	353m	North East
I660	House 'The Hermitage'	Item - General	Local	Sydney Local Environmental Plan 2012	14/12/2012	14/12/2012	28/02/2023	353m	North
I679	Glebe Public School & Anzac Memorial	Item - General	Local	Sydney Local Environmental Plan 2012	14/12/2012	14/12/2012	28/02/2023	355m	East
I701	Terrace group	Item - General	Local	Sydney Local Environmental Plan 2012	14/12/2012	14/12/2012	28/02/2023	356m	North East
I708	Former Waratah Hotel	Item - General	Local	Sydney Local Environmental Plan 2012	14/12/2012	14/12/2012	28/02/2023	356m	North East
I699	Retail terrace	Item - General	Local	Sydney Local Environmental Plan 2012	14/12/2012	14/12/2012	28/02/2023	365m	North East
I720	House 'Calmar'	Item - General	Local	Sydney Local Environmental Plan 2012	14/12/2012	14/12/2012	28/02/2023	367m	North East
I663	House group 'Killara', 'Morocco', 'Hillston' & 'Stramore'	Item - General	Local	Sydney Local Environmental Plan 2012	14/12/2012	14/12/2012	28/02/2023	369m	North West
I721	House 'Leamington House'	Item - General	Local	Sydney Local Environmental Plan 2012	14/12/2012	14/12/2012	28/02/2023	371m	North East
I697	Former bakery 'Raiths'	Item - General	Local	Sydney Local Environmental Plan 2012	14/12/2012	14/12/2012	28/02/2023	376m	North East
I722	House	Item - General	Local	Sydney Local Environmental Plan 2012	14/12/2012	14/12/2012	28/02/2023	378m	North
I87	Physics Building, University of Sydney	Item - General	Local	Sydney Local Environmental Plan 2012	14/12/2012	14/12/2012	28/02/2023	379m	South

Map Id	Name	Classification	Significance	EPI Name	Published Date	Commenced Date	Currency Date	Distance	Direction
I725	Foley Park	Item - General	Local	Sydney Local Environmental Plan 2012	14/12/2012	14/12/2012	28/02/2023	385m	North
I805	Horse trough	Item - General	Local	Sydney Local Environmental Plan 2012	14/12/2012	14/12/2012	28/02/2023	387m	North
I723	St John's Bishopsthorpe	Item - General	Local	Sydney Local Environmental Plan 2012	14/12/2012	14/12/2012	28/02/2023	392m	North
I88	Edward Ford Building, University of Sydney	Item - General	Local	Sydney Local Environmental Plan 2012	14/12/2012	14/12/2012	28/02/2023	394m	South East
I662	House	Item - General	Local	Sydney Local Environmental Plan 2012	14/12/2012	14/12/2012	28/02/2023	397m	North
I632	Forest Lodge Public School	Item - General	Local	Sydney Local Environmental Plan 2012	14/12/2012	14/12/2012	28/02/2023	398m	North West
I96	Terrace house	Item - General	Local	Sydney Local Environmental Plan 2012	14/12/2012	14/12/2012	28/02/2023	398m	West
I716	Shop & residence	Item - General	Local	Sydney Local Environmental Plan 2012	14/12/2012	14/12/2012	28/02/2023	400m	North East
I718	Shop & residence	Item - General	Local	Sydney Local Environmental Plan 2012	14/12/2012	14/12/2012	28/02/2023	400m	North East
I714	Commercial building 'Fascination House'	Item - General	Local	Sydney Local Environmental Plan 2012	14/12/2012	14/12/2012	28/02/2023	400m	North East
I719	Shop & residence (123 Glebe Point Road)	Item - General	Local	Sydney Local Environmental Plan 2012	14/12/2012	14/12/2012	28/02/2023	400m	North East
I713	Shop & residence	Item - General	Local	Sydney Local Environmental Plan 2012	14/12/2012	14/12/2012	28/02/2023	403m	North East
I729	Former Hand & Heart Hotel	Item - General	Local	Sydney Local Environmental Plan 2012	14/12/2012	14/12/2012	28/02/2023	404m	North East
I52	St Paul's College group, University of Sydney	Item - General	Local	Sydney Local Environmental Plan 2012	14/12/2012	14/12/2012	28/02/2023	406m	South
I95	Terrace house	Item - General	Local	Sydney Local Environmental Plan 2012	14/12/2012	14/12/2012	28/02/2023	406m	West
I712	Shop & residence group	Item - General	Local	Sydney Local Environmental Plan 2012	14/12/2012	14/12/2012	28/02/2023	407m	North East
I730	Terrace group	Item - General	Local	Sydney Local Environmental Plan 2012	14/12/2012	14/12/2012	28/02/2023	407m	North East
I710	Shop & residence group	Item - General	Local	Sydney Local Environmental Plan 2012	14/12/2012	14/12/2012	28/02/2023	409m	North East
I731	Terrace group	Item - General	Local	Sydney Local Environmental Plan 2012	14/12/2012	14/12/2012	28/02/2023	411m	North East
I705	Shop & residence group	Item - General	Local	Sydney Local Environmental Plan 2012	14/12/2012	14/12/2012	28/02/2023	412m	North East
I633	Former house 'Briarbank'	Item - General	Local	Sydney Local Environmental Plan 2012	14/12/2012	14/12/2012	28/02/2023	419m	North West
I2250	Former Glebe Volunteer Fire Station	Item - General	Local	Sydney Local Environmental Plan 2012	22/01/2016	22/01/2016	28/02/2023	420m	North East
C32	St Phillips	Conservation Area - General	Local	Sydney Local Environmental Plan 2012	10/09/2021	10/09/2021	28/02/2023	420m	North East
I703	House 'Bouquet de Flora'	Item - General	Local	Sydney Local Environmental Plan 2012	14/12/2012	14/12/2012	28/02/2023	422m	North East



Map Id	Name	Classification	Significance	EPI Name	Published Date	Commenced Date	Currency Date	Distance	Direction
I702	House 'Multiflora'	Item - General	Local	Sydney Local Environmental Plan 2012	14/12/2012	14/12/2012	28/02/2023	424m	North East
I677	Street trees	Item - General	Local	Sydney Local Environmental Plan 2012	14/12/2012	14/12/2012	28/02/2023	428m	East
I735	Glebe Post Office	Item - General	Local	Sydney Local Environmental Plan 2012	14/12/2012	14/12/2012	28/02/2023	428m	North East
I634	Terrace group 'Magnolia Terrace'	Item - General	Local	Sydney Local Environmental Plan 2012	14/12/2012	14/12/2012	28/02/2023	429m	West
I698	Terrace group	Item - General	Local	Sydney Local Environmental Plan 2012	14/12/2012	14/12/2012	28/02/2023	433m	North East
I736	Terrace group	Item - General	Local	Sydney Local Environmental Plan 2012	14/12/2012	14/12/2012	28/02/2023	438m	North
I691	Terrace house 'Derby House'	Item - General	Local	Sydney Local Environmental Plan 2012	14/12/2012	14/12/2012	28/02/2023	445m	East
I86	Baxter's Lodge, University of Sydney	Item - General	Local	Sydney Local Environmental Plan 2012	14/12/2012	14/12/2012	28/02/2023	448m	East
I39	Victoria Park	Item - General	Local	Sydney Local Environmental Plan 2012	14/12/2012	14/12/2012	28/02/2023	448m	East
I635	Bridge Hotel & terrace group	Item - General	Local	Sydney Local Environmental Plan 2012	14/12/2012	14/12/2012	28/02/2023	453m	West
I724	Glebe War Memorial	Item - General	Local	Sydney Local Environmental Plan 2012	14/12/2012	14/12/2012	28/02/2023	455m	North
I823	MWS&DB vent stack	Item - General	Local	Sydney Local Environmental Plan 2012	14/12/2012	14/12/2012	28/02/2023	456m	North West
C31	Lyndhurst	Conservation Area - General	Local	Sydney Local Environmental Plan 2012	14/12/2012	14/12/2012	28/02/2023	457m	North
I696	Shop & residence (53 Glebe Point Road)	Item - General	Local	Sydney Local Environmental Plan 2012	14/12/2012	14/12/2012	28/02/2023	463m	East
I695	Shop & residence	Item - General	Local	Sydney Local Environmental Plan 2012	14/12/2012	14/12/2012	28/02/2023	466m	East
I688	House	Item - General	Local	Sydney Local Environmental Plan 2012	14/12/2012	14/12/2012	28/02/2023	469m	East
I694	Shop & residence	Item - General	Local	Sydney Local Environmental Plan 2012	14/12/2012	14/12/2012	28/02/2023	470m	East
I822	St James Catholic Church group	Item - General	Local	Sydney Local Environmental Plan 2012	14/12/2012	14/12/2012	28/02/2023	474m	North
I687	House 'Ardyl'	Item - General	Local	Sydney Local Environmental Plan 2012	14/12/2012	14/12/2012	28/02/2023	475m	East
I693	Shop & residence	Item - General	Local	Sydney Local Environmental Plan 2012	14/12/2012	14/12/2012	28/02/2023	477m	East
I802	Cour house & cottage group	Item - General	Local	Sydney Local Environmental Plan 2012	14/12/2012	14/12/2012	28/02/2023	479m	North
I740	Terrace group	Item - General	Local	Sydney Local Environmental Plan 2012	14/12/2012	14/12/2012	28/02/2023	479m	North
I726	Commercial building	Item - General	Local	Sydney Local Environmental Plan 2012	14/12/2012	14/12/2012	28/02/2023	480m	North
I686	House 'Montrose'	Item - General	Local	Sydney Local Environmental Plan 2012	14/12/2012	14/12/2012	28/02/2023	482m	East

Map Id	Name	Classification	Significance	EPI Name	Published Date	Commenced Date	Currency Date	Distance	Direction
I727	Shop & residence 'Swiss Cottages'	Item - General	Local	Sydney Local Environmental Plan 2012	14/12/2012	14/12/2012	28/02/2023	484m	North
I684	Minogue Reserve	Item - General	Local	Sydney Local Environmental Plan 2012	14/12/2012	14/12/2012	28/02/2023	491m	East
I801	Police station	Item - General	Local	Sydney Local Environmental Plan 2012	14/12/2012	14/12/2012	28/02/2023	500m	North East
I692	Former Glebe Hotel	Item - General	Local	Sydney Local Environmental Plan 2012	14/12/2012	14/12/2012	28/02/2023	503m	East
I665	University Hall	Item - General	State	Sydney Local Environmental Plan 2012	14/12/2012	14/12/2012	28/02/2023	508m	East
I690	Commercial building	Item - General	Local	Sydney Local Environmental Plan 2012	14/12/2012	14/12/2012	28/02/2023	517m	East
I728	Cottage group	Item - General	Local	Sydney Local Environmental Plan 2012	14/12/2012	14/12/2012	28/02/2023	519m	North
I742	Ancient Briton Hotel	Item - General	Local	Sydney Local Environmental Plan 2012	14/12/2012	14/12/2012	28/02/2023	521m	North
I689	Terrace group	Item - General	Local	Sydney Local Environmental Plan 2012	14/12/2012	14/12/2012	28/02/2023	526m	East
I46	St Andrew's College, University of Sydney	Item - General	Local	Sydney Local Environmental Plan 2012	14/12/2012	14/12/2012	28/02/2023	548m	South
I685	Former commercial building 'Australian Gaslight Co Showroom'	Item - General	Local	Sydney Local Environmental Plan 2012	14/12/2012	14/12/2012	28/02/2023	552m	East
I785	Kerribee NSW College of Nursing	Item - General	Local	Sydney Local Environmental Plan 2012	14/12/2012	14/12/2012	28/02/2023	552m	North West
I640	House 'Penharwood'	Item - General	Local	Sydney Local Environmental Plan 2012	14/12/2012	14/12/2012	28/02/2023	552m	North West
I782	Former house 'Rosebank'	Item - General	Local	Sydney Local Environmental Plan 2012	14/12/2012	14/12/2012	28/02/2023	553m	North
I784	House 'Hereford House'	Item - General	State	Sydney Local Environmental Plan 2012	14/12/2012	14/12/2012	28/02/2023	556m	North West
I38	Orphan Creek Public Reserve	Item - General	Local	Sydney Local Environmental Plan 2012	14/12/2012	14/12/2012	28/02/2023	557m	West
I776	Commemorative fountain	Item - General	Local	Sydney Local Environmental Plan 2012	14/12/2012	14/12/2012	28/02/2023	563m	East
I783	House 'Kinvarra'	Item - General	Local	Sydney Local Environmental Plan 2012	14/12/2012	14/12/2012	28/02/2023	573m	North
I45	Women's College group, University of Sydney	Item - General	State	Sydney Local Environmental Plan 2012	14/12/2012	14/12/2012	28/02/2023	574m	South
I752	Terrace house	Item - General	Local	Sydney Local Environmental Plan 2012	14/12/2012	14/12/2012	28/02/2023	575m	North
I70	Alfred Hotel	Item - General	Local	Sydney Local Environmental Plan 2012	14/12/2012	14/12/2012	28/02/2023	583m	South West
I69	Shop & residence	Item - General	Local	Sydney Local Environmental Plan 2012	14/12/2012	14/12/2012	28/02/2023	585m	South West
I753	Terrace group 'Palmerston Terrace'	Item - General	Local	Sydney Local Environmental Plan 2012	14/12/2012	14/12/2012	28/02/2023	590m	North
I666	Housing development	Item - General	Local	Sydney Local Environmental Plan 2012	14/12/2012	14/12/2012	28/02/2023	593m	North East

Map Id	Name	Classification	Significance	EPI Name	Published Date	Commenced Date	Currency Date	Distance	Direction
C30	Hughes	Conservation Area - General	Local	Sydney Local Environmental Plan 2012	14/12/2012	14/12/2012	28/02/2023	595m	North East
I732	Former Valhalla Cinemas	Item - General	Local	Sydney Local Environmental Plan 2012	14/12/2012	14/12/2012	28/02/2023	596m	North
I670	Street trees	Item - General	Local	Sydney Local Environmental Plan 2012	14/12/2012	14/12/2012	28/02/2023	599m	North East
I68	Royal Prince Alfred Hospital group	Item - General	State	Sydney Local Environmental Plan 2012	14/12/2012	14/12/2012	28/02/2023	599m	South West
I667	House group (99-101 Cowper Street)	Item - General	Local	Sydney Local Environmental Plan 2012	14/12/2012	14/12/2012	28/02/2023	613m	North East
C34	Toxteth	Conservation Area - General	Local	Sydney Local Environmental Plan 2012	14/12/2012	14/12/2012	28/02/2023	621m	North West
I670	Street trees	Item - General	Local	Sydney Local Environmental Plan 2012	14/12/2012	14/12/2012	28/02/2023	624m	North East
I53	Gatekeeper's Lodge, University of Sydney	Item - General	Local	Sydney Local Environmental Plan 2012	14/12/2012	14/12/2012	28/02/2023	631m	South East
I733	Terrace group	Item - General	Local	Sydney Local Environmental Plan 2012	14/12/2012	14/12/2012	28/02/2023	633m	North
I672	Shop & residence	Item - General	Local	Sydney Local Environmental Plan 2012	14/12/2012	14/12/2012	28/02/2023	634m	North East
I637	House	Item - General	Local	Sydney Local Environmental Plan 2012	14/12/2012	14/12/2012	28/02/2023	637m	North West
I671	Friend in Hand Hotel	Item - General	Local	Sydney Local Environmental Plan 2012	14/12/2012	14/12/2012	28/02/2023	639m	North East
1664A	Former International Harvester Company of America Warehouse and Showroom	Item - General	Local	Sydney Local Environmental Plan 2012	29/11/2019	29/11/2019	28/02/2023	643m	East
I781	Shop & residence 'Fernville'	Item - General	Local	Sydney Local Environmental Plan 2012	14/12/2012	14/12/2012	28/02/2023	644m	North East
I737	Former St Helen's Church	Item - General	Local	Sydney Local Environmental Plan 2012	14/12/2012	14/12/2012	28/02/2023	646m	North
I734	Terrace group	Item - General	Local	Sydney Local Environmental Plan 2012	14/12/2012	14/12/2012	28/02/2023	648m	North
I780	Terrace group	Item - General	Local	Sydney Local Environmental Plan 2012	14/12/2012	14/12/2012	28/02/2023	652m	North East
I820	Kirsova Playground	Item - General	Local	Sydney Local Environmental Plan 2012	14/12/2012	14/12/2012	28/02/2023	653m	North
I670	Street trees	Item - General	Local	Sydney Local Environmental Plan 2012	14/12/2012	14/12/2012	28/02/2023	657m	North East
I522	James Spring drinking fountain & horse trough	Item - General	Local	Sydney Local Environmental Plan 2012	14/12/2012	14/12/2012	28/02/2023	657m	South East
I799	Terrace group	Item - General	Local	Sydney Local Environmental Plan 2012	14/12/2012	14/12/2012	28/02/2023	662m	North East
C9	Chippendale	Conservation Area - General	Local	Sydney Local Environmental Plan 2012	14/12/2012	14/12/2012	28/02/2023	665m	East
I821	Terrace group 'Minerva Terrace'	Item - General	Local	Sydney Local Environmental Plan 2012	14/12/2012	14/12/2012	28/02/2023	668m	North

Map Id	Name	Classification	Significance	EPI Name	Published Date	Commenced Date	Currency Date	Distance	Direction
I92	Former Alexandra Hospital Venables House	Item - General	Local	Sydney Local Environmental Plan 2012	14/12/2012	14/12/2012	28/02/2023	670m	West
I738	Glebe Library 'Ben Ledi'	Item - General	Local	Sydney Local Environmental Plan 2012	14/12/2012	14/12/2012	28/02/2023	672m	North
I779	Terrace group	Item - General	Local	Sydney Local Environmental Plan 2012	14/12/2012	14/12/2012	28/02/2023	685m	North East
I44	Terrace group	Item - General	Local	Sydney Local Environmental Plan 2012	14/12/2012	14/12/2012	28/02/2023	686m	South West
I523	Institute Building, University of Sydney	Item - General	Local	Sydney Local Environmental Plan 2012	14/12/2012	14/12/2012	28/02/2023	691m	South East
I91	Former Alexandra Hospital boundary landscaping	Item - General	Local	Sydney Local Environmental Plan 2012	14/12/2012	14/12/2012	28/02/2023	694m	West
I778	Terrace group	Item - General	Local	Sydney Local Environmental Plan 2012	14/12/2012	14/12/2012	28/02/2023	703m	North East
I659	Housing development	Item - General	Local	Sydney Local Environmental Plan 2012	14/12/2012	14/12/2012	28/02/2023	703m	North
C28	Glebe Point	Conservation Area - General	Local	Sydney Local Environmental Plan 2012	14/12/2012	14/12/2012	28/02/2023	704m	North
I43	Terrace group	Item - General	Local	Sydney Local Environmental Plan 2012	14/12/2012	14/12/2012	28/02/2023	708m	South West
I3	Paceway Cutting	Item - General	Local	Sydney Local Environmental Plan (Harold Park) 2011	16/12/2011	16/12/2011	16/12/2011	713m	North West
I175	Former Imperial Hotel	Item - General	Local	Sydney Local Environmental Plan 2012	14/12/2012	14/12/2012	28/02/2023	722m	East
I638	House	Item - General	Local	Sydney Local Environmental Plan 2012	14/12/2012	14/12/2012	28/02/2023	723m	West
I656	House 'Montana'	Item - General	Local	Sydney Local Environmental Plan 2012	14/12/2012	14/12/2012	28/02/2023	724m	North West
I42	Terrace house	Item - General	Local	Sydney Local Environmental Plan 2012	14/12/2012	14/12/2012	28/02/2023	725m	South West
I176	Terrace group	Item - General	Local	Sydney Local Environmental Plan 2012	14/12/2012	14/12/2012	28/02/2023	726m	South East
I177	Former terrace house 'Family Planning Clinic'	Item - General	Local	Sydney Local Environmental Plan 2012	14/12/2012	14/12/2012	28/02/2023	727m	South East
I664	Former commercial building 'Grace Bros, Model & Moxham Store'	Item - General	Local	Sydney Local Environmental Plan 2012	14/12/2012	14/12/2012	28/02/2023	728m	East
I93	Housing development 'Alexandra Dwellings'	Item - General	Local	Sydney Local Environmental Plan 2012	14/12/2012	14/12/2012	28/02/2023	731m	West
I636	Terrace group	Item - General	Local	Sydney Local Environmental Plan 2012	14/12/2012	14/12/2012	28/02/2023	732m	North West
I41	Terrace house	Item - General	Local	Sydney Local Environmental Plan 2012	14/12/2012	14/12/2012	28/02/2023	733m	South West
I777	House	Item - General	Local	Sydney Local Environmental Plan 2012	14/12/2012	14/12/2012	28/02/2023	737m	North East
I674	Housing development	Item - General	Local	Sydney Local Environmental Plan 2012	14/12/2012	14/12/2012	28/02/2023	737m	North

Map Id	Name	Classification	Significance	EPI Name	Published Date	Commenced Date	Currency Date	Distance	Direction
I174	Former warehouse 'Grace Bros'	Item - General	Local	Sydney Local Environmental Plan 2012	14/12/2012	14/12/2012	28/02/2023	738m	East
I639	House	Item - General	Local	Sydney Local Environmental Plan 2012	14/12/2012	14/12/2012	28/02/2023	739m	West
I761	Terrace group	Item - General	Local	Sydney Local Environmental Plan 2012	14/12/2012	14/12/2012	28/02/2023	739m	North
I94	Former Alexandra Hospital Administration Building	Item - General	Local	Sydney Local Environmental Plan 2012	14/12/2012	14/12/2012	28/02/2023	739m	West
I670	Street trees	Item - General	Local	Sydney Local Environmental Plan 2012	14/12/2012	14/12/2012	28/02/2023	740m	North East
I968	Former Newtown Public School group	Item - General	Local	Sydney Local Environmental Plan 2012	14/12/2012	14/12/2012	28/02/2023	740m	South
I173	Remnant wall 'Coopers Cottages'	Item - General	Local	Sydney Local Environmental Plan 2012	14/12/2012	14/12/2012	28/02/2023	742m	East
I967	Mary Andrew's College	Item - General	Local	Sydney Local Environmental Plan 2012	14/12/2012	14/12/2012	28/02/2023	742m	South
I794	House 'Tranby'	Item - General	State	Sydney Local Environmental Plan 2012	14/12/2012	14/12/2012	28/02/2023	756m	North
I172	Lansdowne Hotel	Item - General	Local	Sydney Local Environmental Plan 2012	14/12/2012	14/12/2012	28/02/2023	759m	East
I169	Former English, Scottish & Australian Bank	Item - General	Local	Sydney Local Environmental Plan 2012	14/12/2012	14/12/2012	28/02/2023	765m	East
I179	Former terrace group 'Coopers Terrace'	Item - General	Local	Sydney Local Environmental Plan 2012	14/12/2012	14/12/2012	28/02/2023	766m	East
I739	Terrace group	Item - General	Local	Sydney Local Environmental Plan 2012	14/12/2012	14/12/2012	28/02/2023	772m	North
I48	Terrace group 'York Terrace'	Item - General	Local	Sydney Local Environmental Plan 2012	14/12/2012	14/12/2012	28/02/2023	772m	South West
I183	Cottage	Item - General	Local	Sydney Local Environmental Plan 2012	14/12/2012	14/12/2012	28/02/2023	773m	East
C47	King Street	Conservation Area - General	Local	Sydney Local Environmental Plan 2012	14/12/2012	14/12/2012	28/02/2023	774m	South
I675	Housing development	Item - General	Local	Sydney Local Environmental Plan 2012	14/12/2012	14/12/2012	28/02/2023	775m	North
I655	Australian Youth Hotel	Item - General	Local	Sydney Local Environmental Plan 2012	14/12/2012	14/12/2012	28/02/2023	780m	North East
C38	Bligh & Camperdown Terrace	Conservation Area - General	Local	Sydney Local Environmental Plan 2012	14/12/2012	14/12/2012	28/02/2023	780m	South
I51	Former corner shop & residence	Item - General	Local	Sydney Local Environmental Plan 2012	14/12/2012	14/12/2012	28/02/2023	780m	South West
I524	Former Darlington Primary School	Item - General	Local	Sydney Local Environmental Plan 2012	14/12/2012	14/12/2012	28/02/2023	784m	South East
C68	Mountain Street	Conservation Area - General	Local	Sydney Local Environmental Plan 2012	14/12/2012	14/12/2012	28/02/2023	789m	East
I2018	Former commercial building 'Grace Bros Homewares'	Item - General	Local	Sydney Local Environmental Plan 2012	14/12/2012	14/12/2012	28/02/2023	789m	East
I1023	Terrace group	Item - General	Local	Sydney Local Environmental Plan 2012	14/12/2012	14/12/2012	28/02/2023	789m	South

Map Id	Name	Classification	Significance	EPI Name	Published Date	Commenced Date	Currency Date	Distance	Direction
I2003	Commercial building 'Bay House'	Item - General	Local	Sydney Local Environmental Plan 2012	14/12/2012	14/12/2012	28/02/2023	790m	East
I670	Street trees	Item - General	Local	Sydney Local Environmental Plan 2012	14/12/2012	14/12/2012	28/02/2023	795m	North East
C10	Darling Nursery Estate	Conservation Area - General	Local	Sydney Local Environmental Plan 2012	14/12/2012	14/12/2012	28/02/2023	797m	South East
I40	Former Alexandra Hospital palm trees	Item - General	Local	Sydney Local Environmental Plan 2012	14/12/2012	14/12/2012	28/02/2023	802m	West
I47	St Andrew's Greek Orthodox Church	Item - General	Local	Sydney Local Environmental Plan 2012	14/12/2012	14/12/2012	28/02/2023	804m	West
I985	Former White Horse Hotel	Item - General	Local	Sydney Local Environmental Plan 2012	14/12/2012	14/12/2012	28/02/2023	806m	South
I203	Duck & Swan Hotel	Item - General	Local	Sydney Local Environmental Plan 2012	14/12/2012	14/12/2012	28/02/2023	807m	East
I49	Terrace group	Item - General	Local	Sydney Local Environmental Plan 2012	14/12/2012	14/12/2012	28/02/2023	807m	South West
I50	Terrace group	Item - General	Local	Sydney Local Environmental Plan 2012	14/12/2012	14/12/2012	28/02/2023	808m	South West
I58	Warehouse	Item - General	Local	Sydney Local Environmental Plan 2012	14/12/2012	14/12/2012	28/02/2023	809m	West
I986	Service station 'Malcolm Motors'	Item - General	Local	Sydney Local Environmental Plan 2012	14/12/2012	14/12/2012	28/02/2023	810m	South
I2243	Former Bonds Industries & Electricity Substation No. 181	Item - General	Local	Sydney Local Environmental Plan 2012	22/01/2016	22/01/2016	28/02/2023	812m	South West
I814	House 'The Scheibner Centre'	Item - General	Local	Sydney Local Environmental Plan 2012	14/12/2012	14/12/2012	28/02/2023	812m	North West
I202	Terrace house	Item - General	Local	Sydney Local Environmental Plan 2012	14/12/2012	14/12/2012	28/02/2023	814m	East
I676	Sandstone pavement, kerb & retaining wall	Item - General	Local	Sydney Local Environmental Plan 2012	14/12/2012	14/12/2012	28/02/2023	815m	North
I201	Terrace group	Item - General	Local	Sydney Local Environmental Plan 2012	14/12/2012	14/12/2012	28/02/2023	815m	East
I658	Warehouse 'Greens Woolstore'	Item - General	Local	Sydney Local Environmental Plan 2012	14/12/2012	14/12/2012	28/02/2023	818m	North
I762	Toxteth Hotel	Item - General	Local	Sydney Local Environmental Plan 2012	14/12/2012	14/12/2012	28/02/2023	819m	North
I200	Terrace group 'Rose Terrace'	Item - General	Local	Sydney Local Environmental Plan 2012	14/12/2012	14/12/2012	28/02/2023	819m	East
I988	Commercial building 'Trocadero Hall'	Item - General	Local	Sydney Local Environmental Plan 2012	14/12/2012	14/12/2012	28/02/2023	820m	South
I533	Terrace group 'Golden Grove Terrace'	Item - General	Local	Sydney Local Environmental Plan 2012	14/12/2012	14/12/2012	28/02/2023	820m	South East
I534	Terrace group	Item - General	Local	Sydney Local Environmental Plan 2012	14/12/2012	14/12/2012	28/02/2023	820m	South East
I532	Terrace house	Item - General	Local	Sydney Local Environmental Plan 2012	14/12/2012	14/12/2012	28/02/2023	821m	South East
I91	Former Alexandra Hospital boundary landscaping	Item - General	Local	Sydney Local Environmental Plan 2012	14/12/2012	14/12/2012	28/02/2023	822m	West

Map Id	Name	Classification	Significance	EPI Name	Published Date	Commenced Date	Currency Date	Distance	Direction
I531	Terrace house	Item - General	Local	Sydney Local Environmental Plan 2012	14/12/2012	14/12/2012	28/02/2023	822m	South East
I530	Terrace group	Item - General	Local	Sydney Local Environmental Plan 2012	14/12/2012	14/12/2012	28/02/2023	822m	South East
I535	Terrace group 'University Terrace'	Item - General	Local	Sydney Local Environmental Plan 2012	14/12/2012	14/12/2012	28/02/2023	823m	South
I529	Terrace house	Item - General	Local	Sydney Local Environmental Plan 2012	14/12/2012	14/12/2012	28/02/2023	824m	South East
I528	Terrace group 'Roma' & 'Frelin'	Item - General	Local	Sydney Local Environmental Plan 2012	14/12/2012	14/12/2012	28/02/2023	825m	South East
I987	Cottage group	Item - General	Local	Sydney Local Environmental Plan 2012	14/12/2012	14/12/2012	28/02/2023	828m	South
I205	Terrace house (21A Shepherd Street)	Item - General	Local	Sydney Local Environmental Plan 2012	14/12/2012	14/12/2012	28/02/2023	831m	East
I681	House 'Rothwell Lodge'	Item - General	State	Sydney Local Environmental Plan 2012	14/12/2012	14/12/2012	28/02/2023	831m	North
I206	Terrace group	Item - General	Local	Sydney Local Environmental Plan 2012	14/12/2012	14/12/2012	28/02/2023	832m	East
I673	House 'Lyndhurst'	Item - General	State	Sydney Local Environmental Plan 2012	14/12/2012	14/12/2012	28/02/2023	836m	North East
I207	Terrace house	Item - General	Local	Sydney Local Environmental Plan 2012	14/12/2012	14/12/2012	28/02/2023	837m	East
I741	House group 'Doctor's Houses'	Item - General	Local	Sydney Local Environmental Plan 2012	14/12/2012	14/12/2012	28/02/2023	838m	North
I188	Warehouse 'EG Bishops Pty Ltd'	Item - General	Local	Sydney Local Environmental Plan 2012	14/12/2012	14/12/2012	28/02/2023	839m	East
I2242	Former Grace Brothers Repository	Item - General	Local	Sydney Local Environmental Plan 2012	22/01/2016	22/01/2016	28/02/2023	842m	West
I810	Street trees	Item - General	Local	Sydney Local Environmental Plan 2012	14/12/2012	14/12/2012	28/02/2023	843m	North West
I54	Terrace group	Item - General	Local	Sydney Local Environmental Plan 2012	14/12/2012	14/12/2012	28/02/2023	843m	South West
I178	Rose Hotel	Item - General	Local	Sydney Local Environmental Plan 2012	14/12/2012	14/12/2012	28/02/2023	846m	South East
I810	Street trees	Item - General	Local	Sydney Local Environmental Plan 2012	14/12/2012	14/12/2012	28/02/2023	849m	North West
I168	Former Commonwealth Bank	Item - General	Local	Sydney Local Environmental Plan 2012	14/12/2012	14/12/2012	28/02/2023	851m	East
I983	Commercial building 'Victoria Buildings'	Item - General	Local	Sydney Local Environmental Plan 2012	14/12/2012	14/12/2012	28/02/2023	853m	South
I795	House 'Emslee'	Item - General	Local	Sydney Local Environmental Plan 2012	14/12/2012	14/12/2012	28/02/2023	854m	North West
I763	House 'Bidura'	Item - General	Local	Sydney Local Environmental Plan 2012	14/12/2012	14/12/2012	28/02/2023	854m	North
I57	Terrace group	Item - General	Local	Sydney Local Environmental Plan 2012	14/12/2012	14/12/2012	28/02/2023	856m	South West
I189	Corner shop & residence	Item - General	Local	Sydney Local Environmental Plan 2012	14/12/2012	14/12/2012	28/02/2023	859m	East

Map Id	Name	Classification	Significance	EPI Name	Published Date	Commenced Date	Currency Date	Distance	Direction
I984	Commercial building 'J Palmer Buildings'	Item - General	Local	Sydney Local Environmental Plan 2012	14/12/2012	14/12/2012	28/02/2023	862m	South
I61	Semi-detached house group	Item - General	Local	Sydney Local Environmental Plan 2012	14/12/2012	14/12/2012	28/02/2023	862m	South West
I2244	Former Jones IXL Factory Garage	Item - General	Local	Sydney Local Environmental Plan 2012	22/01/2016	22/01/2016	28/02/2023	862m	South
I2277	Bay Street Depot former stables and factory	Item - General	Local	Sydney Local Environmental Plan 2012	22/01/2016	22/01/2016	28/02/2023	863m	North East
I56	Terrace group	Item - General	Local	Sydney Local Environmental Plan 2012	14/12/2012	14/12/2012	28/02/2023	863m	South West
C43	O'Connell Town Estate	Conservation Area - General	Local	Sydney Local Environmental Plan 2012	14/12/2012	14/12/2012	28/02/2023	865m	South West
I62	Terrace group 'Emaville' & 'Maryville'	Item - General	Local	Sydney Local Environmental Plan 2012	14/12/2012	14/12/2012	28/02/2023	865m	South West
I813	Former Methodist Church & Hall	Item - General	Local	Sydney Local Environmental Plan 2012	14/12/2012	14/12/2012	28/02/2023	867m	North West
I63	Terrace group	Item - General	Local	Sydney Local Environmental Plan 2012	14/12/2012	14/12/2012	28/02/2023	868m	South West
I2055	St Barnabas Anglican Church site	Item - General	Local	Sydney Local Environmental Plan 2012	14/12/2012	14/12/2012	28/02/2023	870m	East
16	Wentworth Park	Item - Landscape	Local	State Environmental Planning Policy (Precincts?Eastern Harbour City) 2021	09/12/2022	09/12/2022	09/12/2022	870m	North East
I811	Semi-detached house group 'Ambleside' & 'Wycombe'	Item - General	Local	Sydney Local Environmental Plan 2012	14/12/2012	14/12/2012	28/02/2023	871m	North
I64	Terrace group	Item - General	Local	Sydney Local Environmental Plan 2012	14/12/2012	14/12/2012	28/02/2023	872m	South West
C32	Camperdown Park Heritage Conservation Area	Conservation Area - General	Local	Inner West Local Environmental Plan 2022	12/08/2022	12/08/2022	13/01/2023	873m	South West
I2277	Bay Street garages street wall	Item - General	Local	Sydney Local Environmental Plan 2012	22/01/2016	22/01/2016	28/02/2023	874m	North East
I204	Terrace group 'Clive Terraces'	Item - General	Local	Sydney Local Environmental Plan 2012	14/12/2012	14/12/2012	28/02/2023	875m	East
I810	Street trees	Item - General	Local	Sydney Local Environmental Plan 2012	14/12/2012	14/12/2012	28/02/2023	877m	North
I190	Victoria Park Hotel	Item - General	Local	Sydney Local Environmental Plan 2012	14/12/2012	14/12/2012	28/02/2023	878m	East
I2053	Electrical substation	Item - General	State	Sydney Local Environmental Plan 2012	14/12/2012	14/12/2012	28/02/2023	879m	East
C45	Queen Street	Conservation Area - General	Local	Sydney Local Environmental Plan 2012	14/12/2012	14/12/2012	28/02/2023	881m	South
I816	Street trees	Item - General	Local	Sydney Local Environmental Plan 2012	14/12/2012	14/12/2012	28/02/2023	882m	North East
I167	Former Hotel Broadway	Item - General	Local	Sydney Local Environmental Plan 2012	14/12/2012	14/12/2012	28/02/2023	882m	East
I812	House 'Toxteth Lodge'	Item - General	Local	Sydney Local Environmental Plan 2012	14/12/2012	14/12/2012	28/02/2023	882m	North West
I642	MSW&DB aqueduct	Item - General	Local	Sydney Local Environmental Plan 2012	14/12/2012	14/12/2012	28/02/2023	882m	North West



Map Id	Name	Classification	Significance	EPI Name	Published Date	Commenced Date	Currency Date	Distance	Direction
I942	Camperdown Park	Item - General	Local	Inner West Local Environmental Plan 2022	12/08/2022	12/08/2022	13/01/2023	883m	South West
I2017	Former National Bank of Australia	Item - General	Local	Sydney Local Environmental Plan 2012	14/12/2012	14/12/2012	28/02/2023	887m	East
I972	Former Convent of Mercy	Item - General	Local	Sydney Local Environmental Plan 2012	14/12/2012	14/12/2012	28/02/2023	887m	South
I764	House group 'Redland' & 'Carlyle'	Item - General	Local	Sydney Local Environmental Plan 2012	14/12/2012	14/12/2012	28/02/2023	890m	North
I2241	Sewage Pumping Station No. 3	Item - General	State	Sydney Local Environmental Plan 2012	22/01/2016	22/01/2016	28/02/2023	893m	West
I743	House group 'Edith Villas'	Item - General	Local	Sydney Local Environmental Plan 2012	14/12/2012	14/12/2012	28/02/2023	893m	North
I79	Warehouse, including interiors	Item - General	Local	Inner West Local Environmental Plan 2022	12/08/2022	12/08/2022	13/01/2023	894m	West
I630	Johnstons Creek	Item - General	Local	Sydney Local Environmental Plan 2012	14/12/2012	14/12/2012	28/02/2023	894m	West
I65	Terrace house	Item - General	Local	Sydney Local Environmental Plan 2012	14/12/2012	14/12/2012	28/02/2023	894m	South West
I989	Former commercial building 'JC Everingham Dental Surgery'	Item - General	Local	Sydney Local Environmental Plan 2012	14/12/2012	14/12/2012	28/02/2023	895m	South
I55	Warehouse	Item - General	Local	Sydney Local Environmental Plan 2012	14/12/2012	14/12/2012	28/02/2023	897m	South West
I810	Street trees	Item - General	Local	Sydney Local Environmental Plan 2012	14/12/2012	14/12/2012	28/02/2023	897m	North
I1025	Terrace group	Item - General	Local	Sydney Local Environmental Plan 2012	14/12/2012	14/12/2012	28/02/2023	898m	South West
I2277	Bay Street Depot former stables and factory	Item - General	Local	Sydney Local Environmental Plan 2012	22/01/2016	22/01/2016	28/02/2023	899m	North East
I990	Commercial building	Item - General	Local	Sydney Local Environmental Plan 2012	14/12/2012	14/12/2012	28/02/2023	901m	South
I66	Terrace group	Item - General	Local	Sydney Local Environmental Plan 2012	14/12/2012	14/12/2012	28/02/2023	901m	South West
15	NCA Entry tower, Wentworth Park	Item - General	Local	State Environmental Planning Policy (Precincts?Eastern Harbour City) 2021	09/12/2022	09/12/2022	09/12/2022	902m	North East
I31	Former commercial building 'Melocco Bros'	Item - General	Local	Sydney Local Environmental Plan 2012	14/12/2012	14/12/2012	28/02/2023	904m	West
I765	Shop & residence group	Item - General	Local	Sydney Local Environmental Plan 2012	14/12/2012	14/12/2012	28/02/2023	905m	North
13	NCA Stewards Building, Wentworth Park	Item - General	Local	State Environmental Planning Policy (Precincts?Eastern Harbour City) 2021	09/12/2022	09/12/2022	09/12/2022	908m	North East
I948	Electricity substation No 142 (whole site)	Item - General	State	Inner West Local Environmental Plan 2022	12/08/2022	12/08/2022	13/01/2023	909m	West
I817	Commercial building 'Brelco'	Item - General	Local	Sydney Local Environmental Plan 2012	14/12/2012	14/12/2012	28/02/2023	912m	North East
I651	House 'Oudenard'	Item - General	Local	Sydney Local Environmental Plan 2012	14/12/2012	14/12/2012	28/02/2023	913m	North West

Map Id	Name	Classification	Significance	EPI Name	Published Date	Commenced Date	Currency Date	Distance	Direction
C41	Hollis Park	Conservation Area - General	Local	Sydney Local Environmental Plan 2012	14/12/2012	14/12/2012	28/02/2023	915m	South
I2054	Warehouse 'Wilcox Mofflin Ltd'	Item - General	Local	Sydney Local Environmental Plan 2012	14/12/2012	14/12/2012	28/02/2023	916m	East
C1	Annandale Heritage Conservation Area	Conservation Area - General	Local	Inner West Local Environmental Plan 2022	12/08/2022	12/08/2022	13/01/2023	917m	West
I2016	Phoenician Club, former 'Broadway Theatre'	Item - General	Local	Sydney Local Environmental Plan 2012	14/12/2012	14/12/2012	28/02/2023	918m	East
I26	Kerb and gutter	Item - General	Local	Inner West Local Environmental Plan 2022	12/08/2022	12/08/2022	13/01/2023	921m	West
C18	Golden Grove	Conservation Area - General	Local	Sydney Local Environmental Plan 2012	14/12/2012	14/12/2012	28/02/2023	926m	South East
I970	Cottage 'Hurlstone House'	Item - General	Local	Sydney Local Environmental Plan 2012	14/12/2012	14/12/2012	28/02/2023	928m	South
I2052	Former Sydney Technical College School of Rural Studies	Item - General	Local	Sydney Local Environmental Plan 2012	14/12/2012	14/12/2012	28/02/2023	929m	East
I816	Street trees	Item - General	Local	Sydney Local Environmental Plan 2012	14/12/2012	14/12/2012	28/02/2023	933m	North East
I650	Street trees	Item - General	Local	Sydney Local Environmental Plan 2012	14/12/2012	14/12/2012	28/02/2023	933m	North West
I650	Street trees	Item - General	Local	Sydney Local Environmental Plan 2012	14/12/2012	14/12/2012	28/02/2023	934m	North West
I2015	Commercial building (169-171 Broadway)	Item - General	Local	Sydney Local Environmental Plan 2012	14/12/2012	14/12/2012	28/02/2023	937m	East
I1024	Terrace group	Item - General	Local	Sydney Local Environmental Plan 2012	14/12/2012	14/12/2012	28/02/2023	939m	South
I744	House 'Paxton House'	Item - General	Local	Sydney Local Environmental Plan 2012	14/12/2012	14/12/2012	28/02/2023	940m	North
I521	Terrace group	Item - General	Local	Sydney Local Environmental Plan 2012	14/12/2012	14/12/2012	28/02/2023	943m	South East
I166	Commercial building 'Pioneer House'	Item - General	Local	Sydney Local Environmental Plan 2012	14/12/2012	14/12/2012	28/02/2023	948m	East
I2014	Commercial building (165-167 Broadway)	Item - General	Local	Sydney Local Environmental Plan 2012	14/12/2012	14/12/2012	28/02/2023	948m	East
I979	St Michael's Church group	Item - General	Local	Sydney Local Environmental Plan 2012	14/12/2012	14/12/2012	28/02/2023	954m	South
I991	Marlborough Hotel	Item - General	Local	Sydney Local Environmental Plan 2012	14/12/2012	14/12/2012	28/02/2023	954m	South
I745	Flat building group 'Mayfair Flats'	Item - General	Local	Sydney Local Environmental Plan 2012	14/12/2012	14/12/2012	28/02/2023	955m	North
I2013	Commercial building (163 Broadway)	Item - General	Local	Sydney Local Environmental Plan 2012	14/12/2012	14/12/2012	28/02/2023	959m	East
I766	Shop & residence group	Item - General	Local	Sydney Local Environmental Plan 2012	14/12/2012	14/12/2012	28/02/2023	960m	North
I653	St Scholastic's College	Item - General	Local	Sydney Local Environmental Plan 2012	14/12/2012	14/12/2012	28/02/2023	961m	North West
I975	Terrace house	Item - General	Local	Sydney Local Environmental Plan 2012	14/12/2012	14/12/2012	28/02/2023	962m	South

Map Id	Name	Classification	Significance	EPI Name	Published Date	Commenced Date	Currency Date	Distance	Direction
I657	Kauri Foreshore Hotel	Item - General	Local	Sydney Local Environmental Plan 2012	14/12/2012	14/12/2012	28/02/2023	965m	North
I538	Industrial building	Item - General	Local	Sydney Local Environmental Plan 2012	14/12/2012	14/12/2012	28/02/2023	966m	South East
I971	Warehouse 'Belmonde'	Item - General	Local	Sydney Local Environmental Plan 2012	14/12/2012	14/12/2012	28/02/2023	968m	South
C39	Bucknell Street	Conservation Area - General	Local	Sydney Local Environmental Plan 2012	14/12/2012	14/12/2012	28/02/2023	968m	South
I519	Commercial building	Item - General	Local	Sydney Local Environmental Plan 2012	14/12/2012	14/12/2012	28/02/2023	968m	South East
I746	Terrace group	Item - General	Local	Sydney Local Environmental Plan 2012	14/12/2012	14/12/2012	28/02/2023	969m	North
I945	Bridge Road School (former Camperdown Public School), including interiors	Item - General	Local	Inner West Local Environmental Plan 2022	12/08/2022	12/08/2022	13/01/2023	970m	West
I943	Kerb and gutter	Item - General	Local	Inner West Local Environmental Plan 2022	12/08/2022	12/08/2022	13/01/2023	971m	West
I652	Street trees	Item - General	Local	Sydney Local Environmental Plan 2012	14/12/2012	14/12/2012	28/02/2023	973m	North West
I973	St Kieran's Presbytery	Item - General	Local	Sydney Local Environmental Plan 2012	14/12/2012	14/12/2012	28/02/2023	974m	South
C19	Darlington	Conservation Area - General	Local	Sydney Local Environmental Plan 2012	14/12/2012	14/12/2012	28/02/2023	974m	South East
I682	House 'Mareton'	Item - General	Local	Sydney Local Environmental Plan 2012	14/12/2012	14/12/2012	28/02/2023	975m	North
I2012	Commercial building (157-159 Broadway)	Item - General	Local	Sydney Local Environmental Plan 2012	14/12/2012	14/12/2012	28/02/2023	978m	East
I816	Street trees	Item - General	Local	Sydney Local Environmental Plan 2012	14/12/2012	14/12/2012	28/02/2023	981m	North East
I747	House 'Engadine Court'	Item - General	Local	Sydney Local Environmental Plan 2012	14/12/2012	14/12/2012	28/02/2023	986m	North
I525	Britannia Hotel	Item - General	Local	Sydney Local Environmental Plan 2012	14/12/2012	14/12/2012	28/02/2023	990m	South East
I2011	Former commercial building 'Bishop's Stoves' (153-155 Broadway)	Item - General	Local	Sydney Local Environmental Plan 2012	14/12/2012	14/12/2012	28/02/2023	990m	East
C33	Hopetoun-Roberts-Federation Streets Heritage Conservation Area	Conservation Area - General	Local	Inner West Local Environmental Plan 2022	12/08/2022	12/08/2022	13/01/2023	991m	South West
I767	House group	Item - General	Local	Sydney Local Environmental Plan 2012	14/12/2012	14/12/2012	28/02/2023	993m	North

Heritage Data Source: NSW Crown Copyright - Planning & Environment  
Creative Commons 4.0 © Commonwealth of Australia <https://creativecommons.org/licenses/by/4.0/>

## Natural Hazards

2, 2a-8 Arundel Street and 6-12 Parramatta Road, Forest Lodge, NSW 2037

### Bush Fire Prone Land

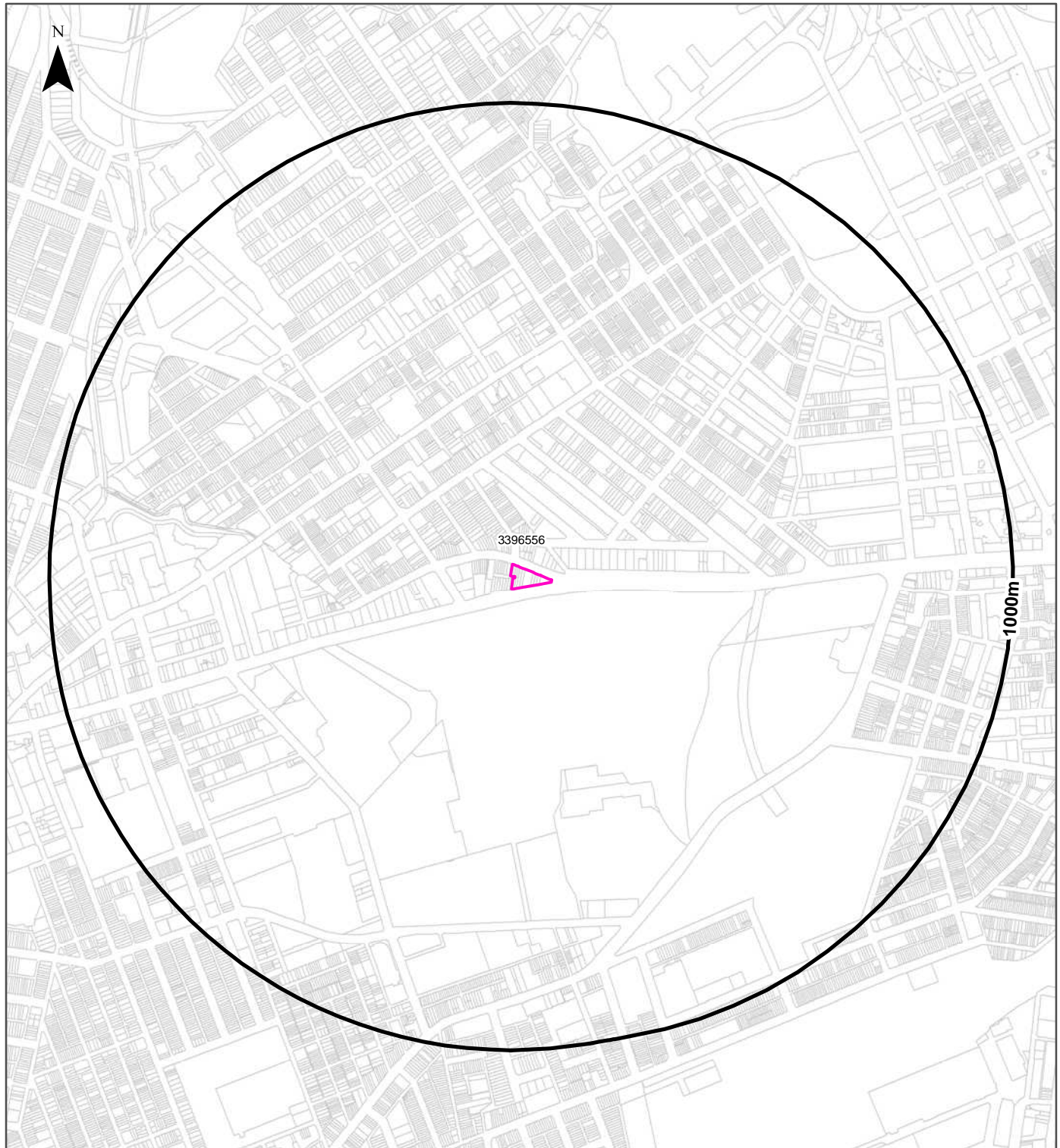
What are the nearest Bush Fire Prone Land Categories that exist within the dataset buffer?

Bush Fire Prone Land Category	Distance	Direction
No records in buffer		

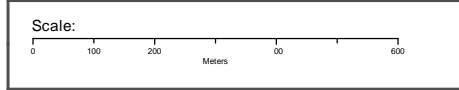
NSW Bush Fire Prone Land - © NSW Rural Fire Service under Creative Commons 4.0 International Licence

# Ecological Constraints - Vegetation & Ramsar Wetlands

2, 2a-8 Arundel Street and 6-12 Parramatta Road, Forest Lodge, NSW 2037



Site Boundary	Dry Sclerophyll Forests (Shrub/grass sub-formation)	Semi-arid Woodlands (Grassy sub-formation)
Report Buffer	Dry Sclerophyll Forests (Shrubby sub-formation)	Semi-arid Woodlands (Shrubby sub-formation)
Property Boundary	Forested Wetlands	Wet Sclerophyll Forests (Grassy sub-formation)
Ramsar Wetland	Freshwater Wetlands	Wet Sclerophyll Forests (Shrubby sub-formation)
<b>Native Vegetation</b>		
Alpine Complex	Grasslands	Non vegetated
Arid Shrublands (Acacia sub-formation)	Grassy Woodlands	Unattributed
Arid Shrublands (Chenopod sub-formation)	Heathlands	Not classified
Rainforests	Saline Wetlands	Other



Data Sources: Property Boundaries & Topographic Data.  
© Department Finance, Services & Innovation 2023

Coordinate System:  
GDA 1994 MGA Zone 56

Date: 07 August 2023

## Ecological Constraints

2, 2a-8 Arundel Street and 6-12 Parramatta Road, Forest Lodge, NSW 2037

### Native Vegetation

What native vegetation exists within the dataset buffer?

Map ID	Vegetation Formation	Plant Community Type and Vegetation Formation	Vegetation Class	Dist	Dir
3396556	Not classified	(Not classified) Not classified	Not classified	0m	On-site

Native Vegetation Type Map : NSW Department of Planning and Environment 2022

Creative Commons Attributions 4.0 © Commonwealth of Australia <https://creativecommons.org/licenses/by/4.0/>

### Ramsar Wetlands

What Ramsar Wetland areas exist within the dataset buffer?

Map Id	Ramsar Name	Wetland Name	Designation Date	Source	Distance	Direction
N/A	No records in buffer					

Ramsar Wetlands Data Source: © Commonwealth of Australia - Department of Agriculture, Water and the Environment

## Ecological Constraints

2, 2a-8 Arundel Street and 6-12 Parramatta Road, Forest Lodge, NSW 2037

### Groundwater Dependent Ecosystems Atlas

Type	GDE Potential	Geomorphology	Ecosystem Type	Aquifer Geology	Distance	Direction
N/A	No records in buffer					

Groundwater Dependent Ecosystems Atlas Data Source: The Bureau of Meteorology  
Creative Commons 3.0 © Commonwealth of Australia <http://creativecommons.org/licenses/by/3.0/au/deed.en>

# Ecological Constraints

2, 2a-8 Arundel Street and 6-12 Parramatta Road, Forest Lodge, NSW 2037

## Inflow Dependent Ecosystems Likelihood

Type	IDE Likelihood	Geomorphology	Ecosystem Type	Aquifer Geology	Distance	Direction
N/A	No records in buffer					

Inflow Dependent Ecosystems Likelihood Data Source: The Bureau of Meteorology  
Creative Commons 3.0 © Commonwealth of Australia <http://creativecommons.org/licenses/by/3.0/au/deed.en>



## Ecological Constraints

2, 2a-8 Arundel Street and 6-12 Parramatta Road, Forest Lodge, NSW 2037

### NSW BioNet Atlas

Species on the NSW BioNet Atlas that have a NSW or federal conservation status, a NSW sensitivity status, or are listed under a migratory species agreement, and are within 10km of the site?

Kingdom	Class	Scientific	Common	NSW Conservation Status	NSW Sensitivity Class	Federal Conservation Status	Migratory Species Agreements
Animalia	Amphibia	<i>Crinia tinnula</i>	Wallum Froglet	Vulnerable	Not Sensitive	Not Listed	
Animalia	Amphibia	<i>Litoria aurea</i>	Green and Golden Bell Frog	Endangered	Not Sensitive	Vulnerable	
Animalia	Amphibia	<i>Pseudophryne australis</i>	Red-crowned Toadlet	Vulnerable	Not Sensitive	Not Listed	
Animalia	Aves	<i>Actitis hypoleucos</i>	Common Sandpiper	Not Listed	Not Sensitive	Not Listed	ROKAMBA;CAMBA;JAMBA
Animalia	Aves	<i>Anseranas semipalmata</i>	Magpie Goose	Vulnerable	Not Sensitive	Not Listed	
Animalia	Aves	<i>Anthochaera phrygia</i>	Regent Honeyeater	Critically Endangered	Category 2	Critically Endangered	
Animalia	Aves	<i>Apus pacificus</i>	Fork-tailed Swift	Not Listed	Not Sensitive	Not Listed	ROKAMBA;CAMBA;JAMBA
Animalia	Aves	<i>Ardenna carneipes</i>	Flesh-footed Shearwater	Vulnerable	Not Sensitive	Not Listed	ROKAMBA;JAMBA
Animalia	Aves	<i>Ardenna grisea</i>	Sooty Shearwater	Not Listed	Not Sensitive	Not Listed	JAMBA
Animalia	Aves	<i>Ardenna pacifica</i>	Wedge-tailed Shearwater	Not Listed	Not Sensitive	Not Listed	JAMBA
Animalia	Aves	<i>Ardenna tenuirostris</i>	Short-tailed Shearwater	Not Listed	Not Sensitive	Not Listed	ROKAMBA;CAMBA;JAMBA
Animalia	Aves	<i>Arenaria interpres</i>	Ruddy Turnstone	Not Listed	Not Sensitive	Not Listed	ROKAMBA;CAMBA;JAMBA
Animalia	Aves	<i>Artamus cyanopterus cyanopterus</i>	Dusky Woodswallow	Vulnerable	Not Sensitive	Not Listed	
Animalia	Aves	<i>Botaurus poiciloptilus</i>	Australasian Bittern	Endangered	Not Sensitive	Endangered	
Animalia	Aves	<i>Burhinus grallarius</i>	Bush Stone-curlew	Endangered	Not Sensitive	Not Listed	
Animalia	Aves	<i>Calidris acuminata</i>	Sharp-tailed Sandpiper	Not Listed	Not Sensitive	Not Listed	ROKAMBA;CAMBA;JAMBA
Animalia	Aves	<i>Calidris alba</i>	Sanderling	Vulnerable	Not Sensitive	Not Listed	ROKAMBA;CAMBA;JAMBA
Animalia	Aves	<i>Calidris canutus</i>	Red Knot	Not Listed	Not Sensitive	Endangered	ROKAMBA;CAMBA;JAMBA
Animalia	Aves	<i>Calidris ferruginea</i>	Curlew Sandpiper	Endangered	Not Sensitive	Critically Endangered	ROKAMBA;CAMBA;JAMBA
Animalia	Aves	<i>Calidris melanotos</i>	Pectoral Sandpiper	Not Listed	Not Sensitive	Not Listed	ROKAMBA;JAMBA
Animalia	Aves	<i>Calidris ruficollis</i>	Red-necked Stint	Not Listed	Not Sensitive	Not Listed	ROKAMBA;CAMBA;JAMBA
Animalia	Aves	<i>Calidris tenuirostris</i>	Great Knot	Vulnerable	Not Sensitive	Critically Endangered	ROKAMBA;CAMBA;JAMBA
Animalia	Aves	<i>Callocephalon fimbriatum</i>	Gang-gang Cockatoo	Vulnerable	Category 3	Endangered	
Animalia	Aves	<i>Calonectris leucomelas</i>	Streaked Shearwater	Not Listed	Not Sensitive	Not Listed	ROKAMBA;CAMBA;JAMBA
Animalia	Aves	<i>Calyptorhynchus banksii samueli</i>	Red-tailed Black-Cockatoo (inland subspecies)	Vulnerable	Category 2	Not Listed	
Animalia	Aves	<i>Calyptorhynchus lathamii</i>	Glossy Black-Cockatoo	Vulnerable	Category 2	Vulnerable	
Animalia	Aves	<i>Charadrius leschenaultii</i>	Greater Sand-plover	Vulnerable	Not Sensitive	Vulnerable	ROKAMBA;CAMBA;JAMBA

Kingdom	Class	Scientific	Common	NSW Conservation Status	NSW Sensitivity Class	Federal Conservation Status	Migratory Species Agreements
Animalia	Aves	Charadrius mongolus	Lesser Sandplover	Vulnerable	Not Sensitive	Endangered	ROKAMBA;CAMBA; JAMBA
Animalia	Aves	Charadrius veredus	Oriental Plover	Not Listed	Not Sensitive	Not Listed	ROKAMBA;CAMBA; JAMBA
Animalia	Aves	Chlidonias leucopterus	White-winged Black Tern	Not Listed	Not Sensitive	Not Listed	ROKAMBA;CAMBA; JAMBA
Animalia	Aves	Chthonicola sagittata	Speckled Warbler	Vulnerable	Not Sensitive	Not Listed	
Animalia	Aves	Climacteris picumnus victoriae	Brown Treecreeper (eastern subspecies)	Vulnerable	Not Sensitive	Not Listed	
Animalia	Aves	Cuculus optatus	Oriental Cuckoo	Not Listed	Not Sensitive	Not Listed	ROKAMBA;CAMBA; JAMBA
Animalia	Aves	Daphoenositta chrysoptera	Varied Sittella	Vulnerable	Not Sensitive	Not Listed	
Animalia	Aves	Diomedea exulans	Wandering Albatross	Endangered	Not Sensitive	Endangered	
Animalia	Aves	Epthianura albifrons	White-fronted Chat	Endangered Population, Vulnerable	Not Sensitive	Not Listed	
Animalia	Aves	Erythrotriorchis radiatus	Red Goshawk	Critically Endangered	Category 2	Vulnerable	
Animalia	Aves	Falco subniger	Black Falcon	Vulnerable	Not Sensitive	Not Listed	
Animalia	Aves	Gallinago hardwickii	Latham's Snipe	Not Listed	Not Sensitive	Not Listed	ROKAMBA;JAMBA
Animalia	Aves	Glossopsitta pusilla	Little Lorikeet	Vulnerable	Not Sensitive	Not Listed	
Animalia	Aves	Grantiella picta	Painted Honeyeater	Vulnerable	Not Sensitive	Vulnerable	
Animalia	Aves	Gygis alba	White Tern	Vulnerable	Not Sensitive	Not Listed	
Animalia	Aves	Haematopus fuliginosus	Sooty Oystercatcher	Vulnerable	Not Sensitive	Not Listed	
Animalia	Aves	Haematopus longirostris	Pied Oystercatcher	Endangered	Not Sensitive	Not Listed	
Animalia	Aves	Haliaeetus leucogaster	White-bellied Sea-Eagle	Vulnerable	Not Sensitive	Not Listed	
Animalia	Aves	Hieraaetus morphnoides	Little Eagle	Vulnerable	Not Sensitive	Not Listed	
Animalia	Aves	Hirundapus caudacutus	White-throated Needletail	Not Listed	Not Sensitive	Vulnerable	ROKAMBA;CAMBA; JAMBA
Animalia	Aves	Hydroprogne caspia	Caspian Tern	Not Listed	Not Sensitive	Not Listed	JAMBA
Animalia	Aves	Ixobrychus flavicollis	Black Bittern	Vulnerable	Not Sensitive	Not Listed	
Animalia	Aves	Lathamus discolor	Swift Parrot	Endangered	Not Sensitive	Critically Endangered	
Animalia	Aves	Limicola falcinellus	Broad-billed Sandpiper	Vulnerable	Not Sensitive	Not Listed	ROKAMBA;CAMBA; JAMBA
Animalia	Aves	Limosa lapponica	Bar-tailed Godwit	Not Listed	Not Sensitive	Not Listed	ROKAMBA;CAMBA; JAMBA
Animalia	Aves	Limosa limosa	Black-tailed Godwit	Vulnerable	Not Sensitive	Not Listed	ROKAMBA;CAMBA; JAMBA
Animalia	Aves	Lophoictinia isura	Square-tailed Kite	Vulnerable	Category 3	Not Listed	
Animalia	Aves	Macronectes giganteus	Southern Giant Petrel	Endangered	Not Sensitive	Endangered	
Animalia	Aves	Macronectes halli	Northern Giant-Petrel	Vulnerable	Not Sensitive	Vulnerable	
Animalia	Aves	Manorina melanotis	Black-eared Miner	Critically Endangered	Not Sensitive	Endangered	
Animalia	Aves	Menura alberti	Albert's Lyrebird	Vulnerable	Not Sensitive	Not Listed	
Animalia	Aves	Motacilla flava	Yellow Wagtail	Not Listed	Not Sensitive	Not Listed	ROKAMBA;CAMBA; JAMBA
Animalia	Aves	Neophema pulchella	Turquoise Parrot	Vulnerable	Category 3	Not Listed	

Kingdom	Class	Scientific	Common	NSW Conservation Status	NSW Sensitivity Class	Federal Conservation Status	Migratory Species Agreements
Animalia	Aves	<i>Ninox connivens</i>	Barking Owl	Vulnerable	Category 3	Not Listed	
Animalia	Aves	<i>Ninox strenua</i>	Powerful Owl	Vulnerable	Category 3	Not Listed	
Animalia	Aves	<i>Numenius madagascariensis</i>	Eastern Curlew	Not Listed	Not Sensitive	Critically Endangered	ROKAMBA;CAMBA;JAMBA
Animalia	Aves	<i>Numenius minutus</i>	Little Curlew	Not Listed	Not Sensitive	Not Listed	ROKAMBA;CAMBA;JAMBA
Animalia	Aves	<i>Numenius phaeopus</i>	Whimbrel	Not Listed	Not Sensitive	Not Listed	ROKAMBA;CAMBA;JAMBA
Animalia	Aves	<i>Onychoprion fuscata</i>	Sooty Tern	Vulnerable	Not Sensitive	Not Listed	
Animalia	Aves	<i>Pandion cristatus</i>	Eastern Osprey	Vulnerable	Category 3	Not Listed	
Animalia	Aves	<i>Petroica boodang</i>	Scarlet Robin	Vulnerable	Not Sensitive	Not Listed	
Animalia	Aves	<i>Petroica phoenicea</i>	Flame Robin	Vulnerable	Not Sensitive	Not Listed	
Animalia	Aves	<i>Phaethon lepturus</i>	White-tailed Tropicbird	Not Listed	Not Sensitive	Not Listed	CAMBA;JAMBA
Animalia	Aves	<i>Phaethon rubricauda</i>	Red-tailed Tropicbird	Vulnerable	Not Sensitive	Not Listed	CAMBA;JAMBA
Animalia	Aves	<i>Pluvialis fulva</i>	Pacific Golden Plover	Not Listed	Not Sensitive	Not Listed	ROKAMBA;CAMBA;JAMBA
Animalia	Aves	<i>Pluvialis squatarola</i>	Grey Plover	Not Listed	Not Sensitive	Not Listed	ROKAMBA;CAMBA;JAMBA
Animalia	Aves	<i>Polytelis anthopeplus monarchoides</i>	Regent Parrot (eastern subspecies)	Endangered	Category 3	Vulnerable	
Animalia	Aves	<i>Polytelis swainsonii</i>	Superb Parrot	Vulnerable	Category 3	Vulnerable	
Animalia	Aves	<i>Pterodroma leucoptera leucoptera</i>	Gould's Petrel	Vulnerable	Not Sensitive	Endangered	
Animalia	Aves	<i>Pterodroma nigripennis</i>	Black-winged Petrel	Vulnerable	Not Sensitive	Not Listed	
Animalia	Aves	<i>Pterodroma solandri</i>	Providence Petrel	Vulnerable	Not Sensitive	Not Listed	
Animalia	Aves	<i>Ptilinopus regina</i>	Rose-crowned Fruit-Dove	Vulnerable	Not Sensitive	Not Listed	
Animalia	Aves	<i>Ptilinopus superbus</i>	Superb Fruit-Dove	Vulnerable	Not Sensitive	Not Listed	
Animalia	Aves	<i>Stagonopleura guttata</i>	Diamond Firetail	Vulnerable	Not Sensitive	Not Listed	
Animalia	Aves	<i>Stercorarius longicaudus</i>	Long-tailed Jaeger	Not Listed	Not Sensitive	Not Listed	CAMBA;JAMBA
Animalia	Aves	<i>Stercorarius parasiticus</i>	Arctic Jaeger	Not Listed	Not Sensitive	Not Listed	ROKAMBA;CAMBA;JAMBA
Animalia	Aves	<i>Stercorarius pomarinus</i>	Pomarine Jaeger	Not Listed	Not Sensitive	Not Listed	ROKAMBA;CAMBA;JAMBA
Animalia	Aves	<i>Sterna hirundo</i>	Common Tern	Not Listed	Not Sensitive	Not Listed	ROKAMBA;CAMBA;JAMBA
Animalia	Aves	<i>Sternula albigrons</i>	Little Tern	Endangered	Not Sensitive	Not Listed	ROKAMBA;CAMBA;JAMBA
Animalia	Aves	<i>Stictonetta naevosa</i>	Freckled Duck	Vulnerable	Not Sensitive	Not Listed	
Animalia	Aves	<i>Sula dactylatra</i>	Masked Booby	Vulnerable	Not Sensitive	Not Listed	ROKAMBA;JAMBA
Animalia	Aves	<i>Thalassarche bulleri</i>	Buller's Albatross	Not Listed	Not Sensitive	Vulnerable	
Animalia	Aves	<i>Thalassarche cauta</i>	Shy Albatross	Endangered	Not Sensitive	Endangered	
Animalia	Aves	<i>Thalassarche chrysostoma</i>	Grey-headed Albatross	Not Listed	Not Sensitive	Endangered	
Animalia	Aves	<i>Thalassarche melanophris</i>	Black-browed Albatross	Vulnerable	Not Sensitive	Vulnerable	
Animalia	Aves	<i>Thalasseus bergii</i>	Crested Tern	Not Listed	Not Sensitive	Not Listed	JAMBA

Kingdom	Class	Scientific	Common	NSW Conservation Status	NSW Sensitivity Class	Federal Conservation Status	Migratory Species Agreements
Animalia	Aves	Thinornis cucullatus cucullatus	Eastern Hooded Dotterel	Critically Endangered	Not Sensitive	Vulnerable	
Animalia	Aves	Tringa brevipes	Grey-tailed Tattler	Not Listed	Not Sensitive	Not Listed	ROKAMBA;CAMBA; JAMBA
Animalia	Aves	Tringa glareola	Wood Sandpiper	Not Listed	Not Sensitive	Not Listed	ROKAMBA;CAMBA; JAMBA
Animalia	Aves	Tringa incana	Wandering Tattler	Not Listed	Not Sensitive	Not Listed	JAMBA
Animalia	Aves	Tringa nebularia	Common Greenshank	Not Listed	Not Sensitive	Not Listed	ROKAMBA;CAMBA; JAMBA
Animalia	Aves	Tringa stagnatilis	Marsh Sandpiper	Not Listed	Not Sensitive	Not Listed	ROKAMBA;CAMBA; JAMBA
Animalia	Aves	Tyto novaehollandiae	Masked Owl	Vulnerable	Category 3	Not Listed	
Animalia	Aves	Tyto tenebricosa	Sooty Owl	Vulnerable	Category 3	Not Listed	
Animalia	Aves	Xenus cinereus	Terek Sandpiper	Vulnerable	Not Sensitive	Not Listed	ROKAMBA;CAMBA; JAMBA
Animalia	Gastropoda	Meridolum maryae	Maroubra Woodland Snail	Endangered	Not Sensitive	Not Listed	
Animalia	Insecta	Petalura gigantea	Giant Dragonfly	Endangered	Not Sensitive	Not Listed	
Animalia	Mammalia	Aepyrymnus rufescens	Rufous Bettong	Vulnerable	Not Sensitive	Not Listed	
Animalia	Mammalia	Arctocephalus forsteri	New Zealand Fur-seal	Vulnerable	Not Sensitive	Not Listed	
Animalia	Mammalia	Arctocephalus pusillus doriferus	Australian Fur-seal	Vulnerable	Not Sensitive	Not Listed	
Animalia	Mammalia	Balaenoptera musculus	Blue Whale	Endangered	Not Sensitive	Endangered	
Animalia	Mammalia	Cercartetus nanus	Eastern Pygmy-possum	Vulnerable	Not Sensitive	Not Listed	
Animalia	Mammalia	Chalinolobus dwyeri	Large-eared Pied Bat	Vulnerable	Not Sensitive	Vulnerable	
Animalia	Mammalia	Dasyurus maculatus	Spotted-tailed Quoll	Vulnerable	Not Sensitive	Endangered	
Animalia	Mammalia	Dasyurus viverrinus	Eastern Quoll	Endangered	Not Sensitive	Endangered	
Animalia	Mammalia	Dugong dugon	Dugong	Endangered	Not Sensitive	Not Listed	
Animalia	Mammalia	Eubalaena australis	Southern Right Whale	Endangered	Not Sensitive	Endangered	
Animalia	Mammalia	Falsistrellus tasmaniensis	Eastern False Pipistrelle	Vulnerable	Not Sensitive	Not Listed	
Animalia	Mammalia	Micronomus norfolkensis	Eastern Coastal Free-tailed Bat	Vulnerable	Not Sensitive	Not Listed	
Animalia	Mammalia	Miniopterus australis	Little Bent-winged Bat	Vulnerable	Not Sensitive	Not Listed	
Animalia	Mammalia	Miniopterus orianae oceanensis	Large Bent-winged Bat	Vulnerable	Not Sensitive	Not Listed	
Animalia	Mammalia	Myotis macropus	Southern Myotis	Vulnerable	Not Sensitive	Not Listed	
Animalia	Mammalia	Perameles nasuta	Long-nosed Bandicoot	Endangered Population	Not Sensitive	Not Listed	
Animalia	Mammalia	Petaurus norfolkensis	Squirrel Glider	Vulnerable	Not Sensitive	Not Listed	
Animalia	Mammalia	Phascolarctos cinereus	Koala	Endangered	Not Sensitive	Endangered	
Animalia	Mammalia	Pseudomys gracilicaudatus	Eastern Chestnut Mouse	Vulnerable	Not Sensitive	Not Listed	
Animalia	Mammalia	Pteropus poliocephalus	Grey-headed Flying-fox	Vulnerable	Not Sensitive	Vulnerable	
Animalia	Mammalia	Saccolaimus flaviventris	Yellow-bellied Sheath-tail-bat	Vulnerable	Not Sensitive	Not Listed	
Animalia	Mammalia	Scoteanax rueppellii	Greater Broad-nosed Bat	Vulnerable	Not Sensitive	Not Listed	
Animalia	Mammalia	Vespadelus troungtoni	Eastern Cave Bat	Vulnerable	Not Sensitive	Not Listed	

Kingdom	Class	Scientific	Common	NSW Conservation Status	NSW Sensitivity Class	Federal Conservation Status	Migratory Species Agreements
Animalia	Reptilia	Aspidites ramsayi	Woma	Vulnerable	Not Sensitive	Not Listed	
Animalia	Reptilia	Caretta caretta	Loggerhead Turtle	Endangered	Not Sensitive	Endangered	
Animalia	Reptilia	Chelonia mydas	Green Turtle	Vulnerable	Not Sensitive	Vulnerable	
Animalia	Reptilia	Dermochelys coriacea	Leatherback Turtle	Endangered	Not Sensitive	Endangered	
Animalia	Reptilia	Eretmochelys imbricata	Hawksbill Turtle	Not Listed	Not Sensitive	Vulnerable	
Animalia	Reptilia	Eulamprus leuraensis	Blue Mountains Water Skink	Endangered	Not Sensitive	Endangered	
Animalia	Reptilia	Tiliqua occipitalis	Western Blue-tongued Lizard	Vulnerable	Not Sensitive	Not Listed	
Fungi	Flora	Camarophyllopsis kearneyi		Endangered	Not Sensitive	Not Listed	
Fungi	Flora	Hygrocybe anomala var. ianthinmarginata		Vulnerable	Not Sensitive	Not Listed	
Fungi	Flora	Hygrocybe auranipes		Vulnerable	Not Sensitive	Not Listed	
Fungi	Flora	Hygrocybe austropratensis		Endangered	Not Sensitive	Not Listed	
Fungi	Flora	Hygrocybe collucera		Endangered	Not Sensitive	Not Listed	
Fungi	Flora	Hygrocybe griseoramosa		Endangered	Not Sensitive	Not Listed	
Fungi	Flora	Hygrocybe lanecovensensis		Endangered	Not Sensitive	Not Listed	
Fungi	Flora	Hygrocybe reesiaae		Vulnerable	Not Sensitive	Not Listed	
Fungi	Flora	Hygrocybe rubronivea		Vulnerable	Not Sensitive	Not Listed	
Plantae	Flora	Acacia bynoeana	Bynoe's Wattle	Endangered	Not Sensitive	Vulnerable	
Plantae	Flora	Acacia gordonii		Endangered	Not Sensitive	Endangered	
Plantae	Flora	Acacia pubescens	Downy Wattle	Vulnerable	Not Sensitive	Vulnerable	
Plantae	Flora	Acacia terminalis subsp. Eastern Sydney	Sunshine wattle	Endangered	Not Sensitive	Endangered	
Plantae	Flora	Allocasuarina portuensis	Nielsen Park She-oak	Endangered	Category 3	Endangered	
Plantae	Flora	Amperea xiphoclada var. pedicellata		Extinct	Not Sensitive	Extinct	
Plantae	Flora	Asterolasia buxifolia		Endangered	Not Sensitive	Not Listed	
Plantae	Flora	Caladenia tessellata	Thick Lip Spider Orchid	Endangered	Category 2	Vulnerable	
Plantae	Flora	Callistemon linearifolius	Netted Bottle Brush	Vulnerable	Category 3	Not Listed	
Plantae	Flora	Darwinia biflora		Vulnerable	Not Sensitive	Vulnerable	
Plantae	Flora	Dichanthium setosum	Bluegrass	Vulnerable	Not Sensitive	Vulnerable	
Plantae	Flora	Doryanthes palmeri	Giant Spear Lily	Vulnerable	Not Sensitive	Not Listed	
Plantae	Flora	Epacris purpurascens var. purpurascens		Vulnerable	Not Sensitive	Not Listed	
Plantae	Flora	Eucalyptus camfieldii	Camfield's Stringybark	Vulnerable	Not Sensitive	Vulnerable	
Plantae	Flora	Eucalyptus fracta	Broken Back Ironbark	Vulnerable	Not Sensitive	Not Listed	
Plantae	Flora	Eucalyptus leucoxyloides subsp. pruinosa	Yellow Gum	Vulnerable	Not Sensitive	Not Listed	

Kingdom	Class	Scientific	Common	NSW Conservation Status	NSW Sensitivity Class	Federal Conservation Status	Migratory Species Agreements
Plantae	Flora	<i>Eucalyptus nicholii</i>	Narrow-leaved Black Peppermint	Vulnerable	Not Sensitive	Vulnerable	
Plantae	Flora	<i>Eucalyptus pulverulenta</i>	Silver-leafed Gum	Vulnerable	Not Sensitive	Vulnerable	
Plantae	Flora	<i>Eucalyptus scoparia</i>	Wallangarra White Gum	Endangered	Not Sensitive	Vulnerable	
Plantae	Flora	<i>Genoplesium baueri</i>	Bauer's Midge Orchid	Endangered	Category 2	Endangered	
Plantae	Flora	<i>Grammi is stenophylla</i>	Narrow-leaf Finger Fern	Endangered	Category 3	Not Listed	
Plantae	Flora	<i>Grevillea caleyi</i>	Caley's Grevillea	Critically Endangered	Category 3	Critically Endangered	
Plantae	Flora	<i>Hibbertia puberula</i>		Endangered	Not Sensitive	Not Listed	
Plantae	Flora	<i>Leptospermum deanei</i>		Vulnerable	Not Sensitive	Vulnerable	
Plantae	Flora	<i>Macadamia integrifolia</i>	Macadamia Nut	Not Listed	Not Sensitive	Vulnerable	
Plantae	Flora	<i>Macadamia tetraphylla</i>	Rough-shelled Bush Nut	Vulnerable	Not Sensitive	Vulnerable	
Plantae	Flora	<i>Melaleuca biconvexa</i>	Biconvex Paperbark	Vulnerable	Not Sensitive	Vulnerable	
Plantae	Flora	<i>Melaleuca deanei</i>	Deane's Paperbark	Vulnerable	Not Sensitive	Vulnerable	
Plantae	Flora	<i>Persoonia hirsuta</i>	Hairy Geebung	Endangered	Category 3	Endangered	
Plantae	Flora	<i>Pimelea curviflora</i> var. <i>curviflora</i>		Vulnerable	Not Sensitive	Vulnerable	
Plantae	Flora	<i>Pomaderris prunifolia</i>	Plum-leaf Pomaderris	Endangered Population	Not Sensitive	Not Listed	
Plantae	Flora	<i>Prasophyllum fuscum</i>	Slaty Leek Orchid	Critically Endangered	Category 2	Vulnerable	
Plantae	Flora	<i>Prostanthera marifolia</i>	Seaforth Mintbush	Critically Endangered	Category 3	Critically Endangered	
Plantae	Flora	<i>Rhodamnia rubescens</i>	Scrub Turpentine	Critically Endangered	Not Sensitive	Critically Endangered	
Plantae	Flora	<i>Sarcophilus hartmannii</i>	Hartman's Sarcophilus	Vulnerable	Category 2	Vulnerable	
Plantae	Flora	<i>Senecio spathulatus</i>	Coast Groundsel	Endangered	Not Sensitive	Not Listed	
Plantae	Flora	<i>Senna acclinis</i>	Rainforest Cassia	Endangered	Not Sensitive	Not Listed	
Plantae	Flora	<i>Syzygium paniculatum</i>	Magenta Lilly Pilly	Endangered	Not Sensitive	Vulnerable	
Plantae	Flora	<i>Tetradlea glandulosa</i>		Vulnerable	Not Sensitive	Not Listed	
Plantae	Flora	<i>Tetradlea juncea</i>	Black-eyed Susan	Vulnerable	Not Sensitive	Vulnerable	
Plantae	Flora	<i>Thesium australe</i>	Austral Toadflax	Vulnerable	Not Sensitive	Vulnerable	
Plantae	Flora	<i>Triplarina imbricata</i>	Creek Triplarina	Endangered	Not Sensitive	Endangered	
Plantae	Flora	<i>Wilsonia backhousei</i>	Narrow-leafed Wilsonia	Vulnerable	Not Sensitive	Not Listed	

Data does not include NSW category 1 sensitive species.

NSW BioNet: © State of NSW and Office of Environment and Heritage

## Location Confidences

Where Lotsearch has had to georeference features from supplied addresses, a location confidence has been assigned to the data record. This indicates a confidence to the positional accuracy of the feature. Where applicable, a code is given under the field heading "LC" or "LocConf". These codes lookup to the following location confidences:

LC Code	Location Confidence
Premise Match	Georeferenced to the site location / premise or part of site
Area Match	Georeferenced to an approximate or general area
Road Match	Georeferenced to a road or rail corridor
Road Intersection	Georeferenced to a road intersection
Buffered Point	A point feature buffered to x metres
Adjacent Match	Land adjacent to a georeferenced feature
Network of Features	Georeferenced to a network of features
Suburb Match	Georeferenced to a suburb boundary
As Supplied	Spatial data supplied by provider

## USE OF REPORT - APPLICABLE TERMS

The following terms apply to any person (End User) who is given the Report by the person who purchased the Report from Lotsearch Pty Ltd (ABN: 89 600 168 018) (Lotsearch) or who otherwise has access to the Report (Terms). The contract terms that apply between Lotsearch and the purchaser of the Report are specified in the order form pursuant to which the Report was ordered and the terms set out below are of no effect as between Lotsearch and the purchaser of the Report.

1. End User acknowledges and agrees that:
  - (a) the Report is compiled from or using content (**Third Party Content**) which is comprised of:
    - (i) content provided to Lotsearch by third party content suppliers with whom Lotsearch has contractual arrangements or content which is freely available or methodologies licensed to Lotsearch by third parties with whom Lotsearch has contractual arrangements (**Third Party Content Suppliers**); and
    - (ii) content which is derived from content described in paragraph (i);
  - (b) Neither Lotsearch nor Third Party Content Suppliers takes any responsibility for or give any warranty in relation to the accuracy or completeness of any Third Party Content included in the Report including any contaminated land assessment or other assessment included as part of a Report;
  - (c) the Third Party Content Suppliers do not constitute an exhaustive set of all repositories or sources of information available in relation to the property which is the subject of the Report (**Property**) and accordingly neither Lotsearch nor Third Party Content Suppliers gives any warranty in relation to the accuracy or completeness of the Third Party Content incorporated into the report including any contaminated land assessment or other assessment included as part of a Report;
  - (d) Reports are generated at a point in time (as specified by the date/time stamp appearing on the Report) and accordingly the Report is based on the information available at that point in time and Lotsearch is not obliged to undertake any additional reporting to take into consideration any information that may become available between the point in time specified by the date/time stamp and the date on which the Report was provided by Lotsearch to the purchaser of the Report;
  - (e) Reports must be used or reproduced in their entirety and End User must not reproduce or make available to other persons only parts of the Report;
  - (f) Lotsearch has not undertaken any physical inspection of the property;
  - (g) neither Lotsearch nor Third Party Content Suppliers warrants that all land uses or features whether past or current are identified in the Report;
  - (h) the Report does not include any information relating to the actual state or condition of the Property;
  - (i) the Report should not be used or taken to indicate or exclude actual fitness or unfitness of Land or Property for any particular purpose
  - (j) the Report should not be relied upon for determining saleability or value or making any other decisions in relation to the Property and in particular should not be taken to be a rating or assessment of the desirability or market value of the property or its features; and
  - (k) the End User should undertake its own inspections of the Land or Property to satisfy itself that there are no defects or failures
2. The End User may not make the Report or any copies or extracts of the report or any part of it available to any other person. If End User wishes to provide the Report to any other person or make extracts or copies of the Report, it must contact the purchaser of the Report before doing so to ensure the proposed use is consistent with the contract terms between Lotsearch and the purchaser.
3. Neither Lotsearch (nor any of its officers, employees or agents) nor any of its Third Party Content Suppliers will have any liability to End User or any person to whom End User provides the Report and End User must not represent that Lotsearch or any of its Third Party Content Suppliers accepts liability to any such person or make any other representation to any such person on behalf of Lotsearch or any Third Party Content Supplier.
4. The End User hereby to the maximum extent permitted by law:
  - (a) acknowledges that the Lotsearch (nor any of its officers, employees or agents), nor any of its Third Party Content Supplier have any liability to it under or in connection with the



- Report or these Terms;
- (b) waives any right it may have to claim against Third Party Content Supplier in connection with the Report, or the negotiation of, entry into, performance of, or termination of these Terms; and
  - (c) releases each Third Party Content Supplier from any claim it may have otherwise had in connection with the Report, or the negotiation of, entry into, performance of, or termination of these Terms.
5. The End User acknowledges that any Third Party Supplier shall be entitled to plead the benefits conferred on it under clause 4, despite not being a party to these terms.
  6. End User must not remove any copyright notices, trade marks, digital rights management information, other embedded information, disclaimers or limitations from the Report or authorise any person to do so.
  7. End User acknowledges and agrees that Lotsearch and Third Party Content Suppliers retain ownership of all copyright, patent, design right (registered or unregistered), trade marks (registered or unregistered), database right or other data right, moral right or know how or any other intellectual property right in any Report or any other item, information or data included in or provided as part of a Report.
  8. To the extent permitted by law and subject to paragraph 9, all implied terms, representations and warranties whether statutory or otherwise relating to the subject matter of these Terms other than as expressly set out in these Terms are excluded.
  9. Subject to paragraph 6, Lotsearch excludes liability to End User for loss or damage of any kind, however caused, due to Lotsearch's negligence, breach of contract, breach of any law, in equity, under indemnities or otherwise, arising out of all acts, omissions and events whenever occurring.
  10. Lotsearch acknowledges that if, under applicable State, Territory or Commonwealth law, End User is a consumer certain rights may be conferred on End User which cannot be excluded, restricted or modified. If so, and if that law applies to Lotsearch, then, Lotsearch's liability is limited to the greater of an amount equal to the cost of resupplying the Report and the maximum extent permitted under applicable laws.
  11. Subject to paragraph 9, neither Lotsearch nor the End User is liable to the other for:
    - (a) any indirect, incidental, consequential, special or exemplary damages arising out of or in relation to the Report or these Terms; or
    - (b) any loss of profit, loss of revenue, loss of interest, loss of data, loss of goodwill or loss of business opportunities, business interruption arising directly or indirectly out of or in relation to the Report or these Terms,irrespective of how that liability arises including in contract or tort, liability under indemnity or for any other common law, equitable or statutory cause of action or otherwise.
  12. These Terms are subject to New South Wales law.

# **Appendix B**

**Photographic record**



**Plate no. 1**



**Description:**  
External courtyard, Mackie Building – note raised flower beds





**Plate no. 2**

**Description:**  
Storm drain located in courtyard of Mackie Building



<p><b>Plate no. 3</b></p>	
<p><b>Description:</b> Mackie Building, typical lecture room, ground floor</p>	<p><b>Plate no. 4</b></p>  <p><b>Description:</b> Mackie Building, typical access corridor, ground floor</p>

<p><b>Plate no. 5</b></p>	
<p><b>Description:</b> Typical kitchen area observed in Mackie Building, ground floor</p>	
<p><b>Plate no. 6</b></p>	
<p><b>Description:</b> Crack observed in concrete floor on ground level of Mackie Building</p>	



<p><b>Plate no. 7</b></p>	 <p>A photograph of an office room with a severely damaged floor. The floor is cracked and crumbling, with large sections missing. There are two desks with light-colored tops and dark bases, and a white chair. A window is visible in the background.</p>
<p><b>Description:</b> Cracked and damaged floor, ground level of Mackie Building</p>	<p><b>Plate no. 8</b></p> <p><b>Description:</b> Raised portion of flooring at entrance off Arundel Street, Mackie Building. Floor water damaged.</p>  <p>A photograph of a raised portion of flooring at an entrance. The floor is dark, wet, and damaged. A red and white striped safety cone and caution tape are visible in the foreground. A glass door and a whiteboard are visible in the background.</p>

Plate no. 9

**Description:**

Former water feature with bund and spout on wall in background, ground level courtyard, Mackie Building.



Plate no. 10

**Description:**

Vents associated with sewage system, Arundel Street, Mackie Building, near entrance.




**Plate no. 11**

**Description:**  
View east along front of Mackie Building.





**Plate no. 12**

**Description:**  
Small garden area adjacent to western wall of Mackie Building and in front of student accommodation.





<p><b>Plate no. 13</b></p>	
<p><b>Description:</b> House front of student accommodation, note small garden area.</p>	
<p><b>Plate no. 14</b></p>	
<p><b>Description:</b> External courtyard with pavers at student accommodation.</p>	

**Plate no. 15**

**Description:**  
View west along  
Arundel Street  
in front of  
student  
accommodation,  
note no soil  
access within  
property  
boundary.

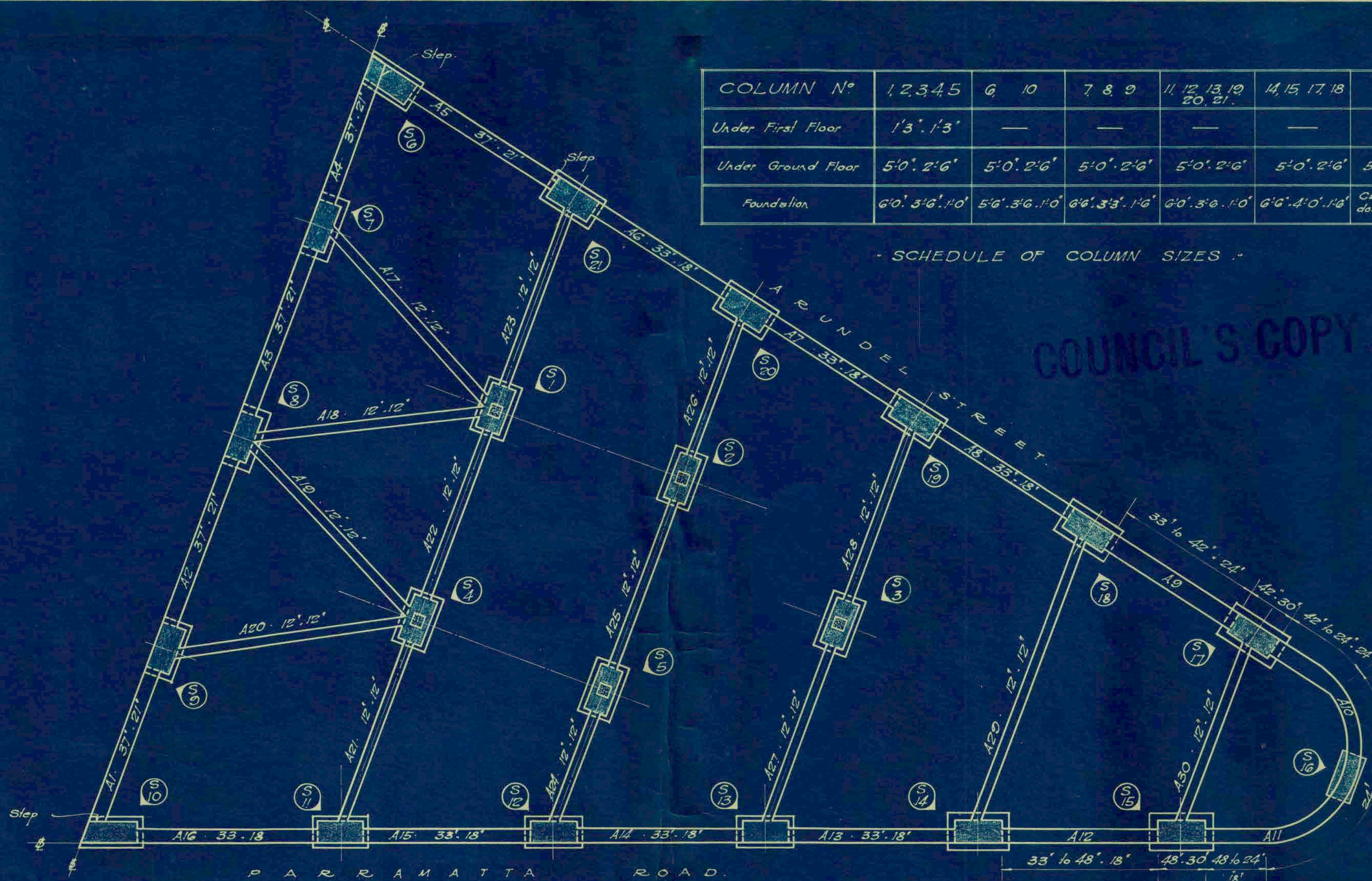


# **Appendix C**

**City of Sydney Archives documents**

COLUMN N°	1, 2, 3, 4, 5	6, 10	7, 8, 9	11, 12, 13, 19, 20, 21	14, 15, 17, 18	16
Under First Floor	1'3".1'3"	—	—	—	—	—
Under Ground Floor	5'0".2'6"	5'0".2'6"	5'0".2'6"	5'0".2'6"	5'0".2'6"	5'0".2'6"
Foundation	6'0".3'6".1'0"	5'6".3'6".1'0"	6'6".3'3".1'6"	6'0".3'0".1'0"	6'6".4'0".1'6"	Carry pier down to shale

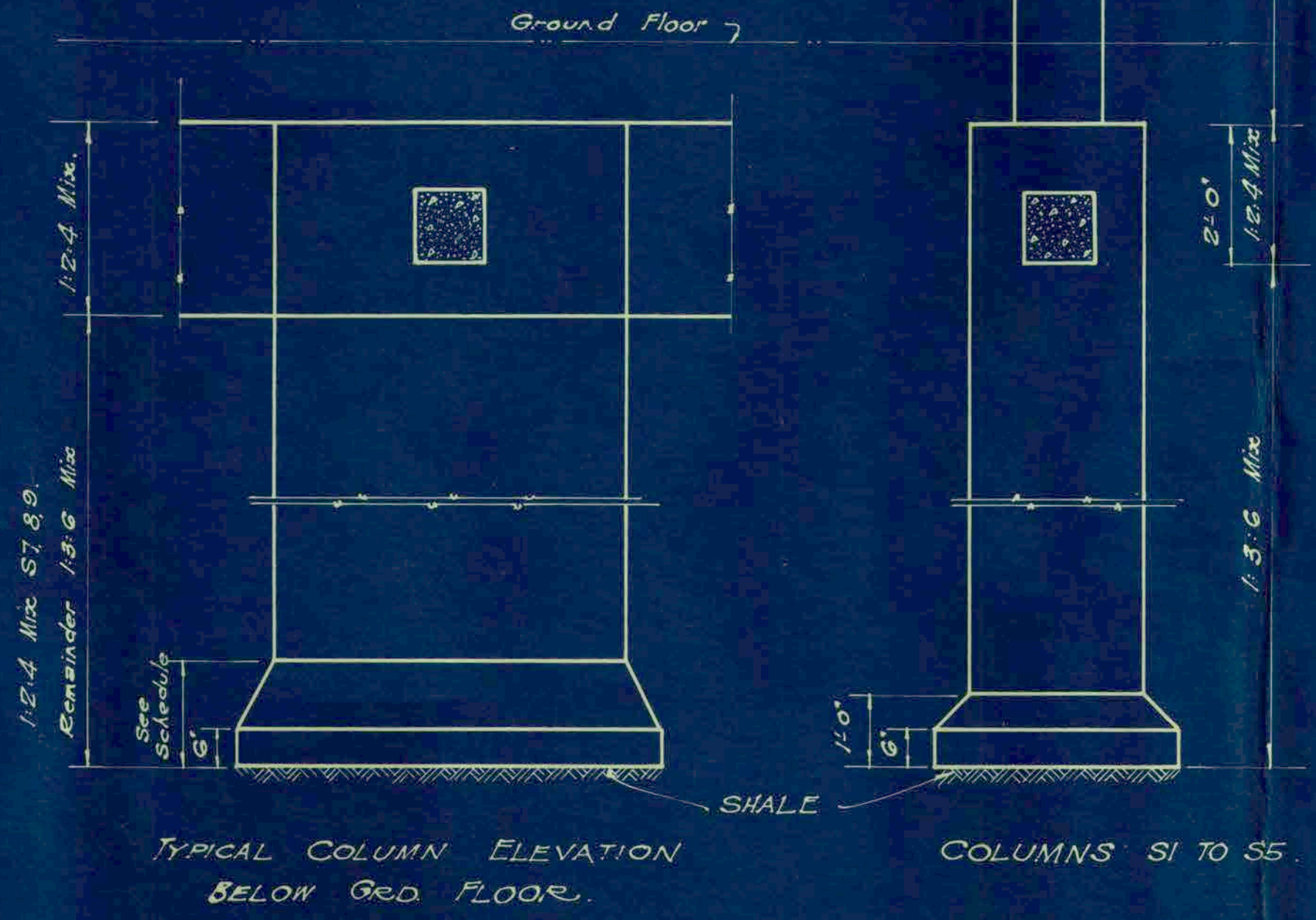
SCHEDULE OF COLUMN SIZES



FOUNDATION PLAN

Maximum Bearing Pressure of Footings on shale does not exceed 5 1/2 t.

COUNCIL'S COPY



TYPICAL COLUMN ELEVATION BELOW GRD. FLOOR.


COLUMNS S1 TO S5

Approved by Council on 3rd July 1940, subject to compliance with the provisions of Ordinance 71 L.G. Act and subject to provision being made to prevent the discharge of all liquid matter, other than roof water, into the Council's gutters.  
*Edmund West*  
 Town Clerk.

NOTES.  
 All Reinforced Concrete to be in strict accord with the S.A.A. code both in Materials and Workmanship. These drawings are to be read in conjunction with the Architects plans and specification. Where not noted otherwise concrete is to be 1:2:4 mix with an ultimate strength of 2000 lbs/sq. in. at 28 days. 1:3:6 mix concrete is to have an ultimate strength of 1300 lbs/sq. in. at 28 days. Depth of beams given first width second. Where slabs are poured with beams depth of beams includes slab thickness.

NEW FACTORY & OFFICES AT PARRAMATTA RD. & ARUNDEL ST GLEBE FOR CONSOLIDATED NEON (PHILLIPS SYSTEM) PTY. LTD.  
 FOUNDATION & COLUMN SIZES  
 Copeman, Lemon & Keating Architects 70 King St Sydney  
 F. P. Woolacott A.R.A.I.A. & T. B. Hale in Association Consulting Structural Engineers 72 King St Sydney  
 4th June 1940.  
 ARCHITECTS REF N° 400 SCALE: 1/8" = 1' 0" JOB N° 40-40 DRAWING 1E.

COUNCIL'S COPY.

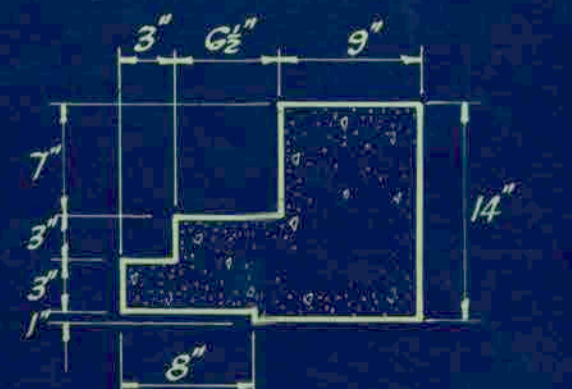


ROOF PLAN LEVEL C

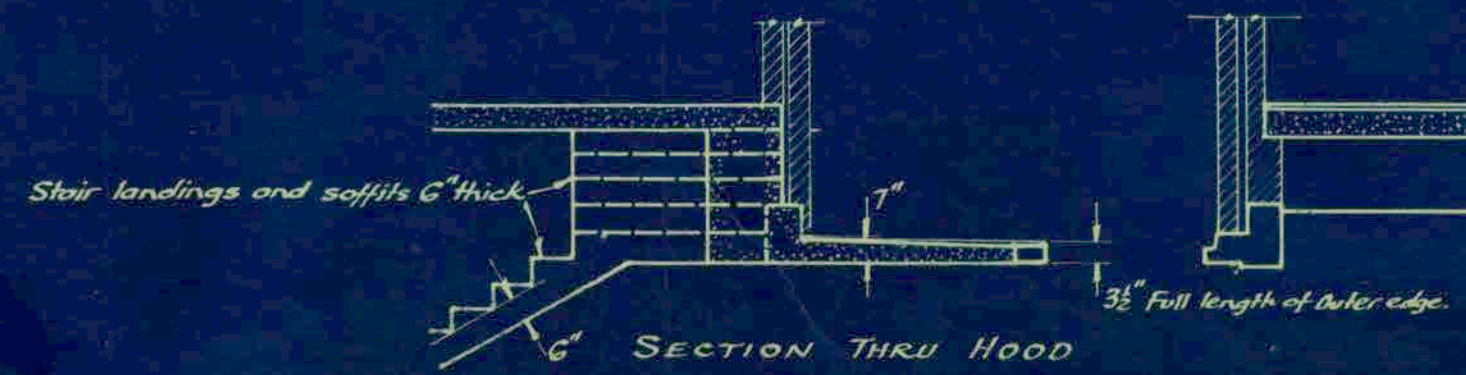


FIRST FLOOR PLAN LEVEL B  
LIVE LOAD 100 lbs/ft<sup>2</sup>

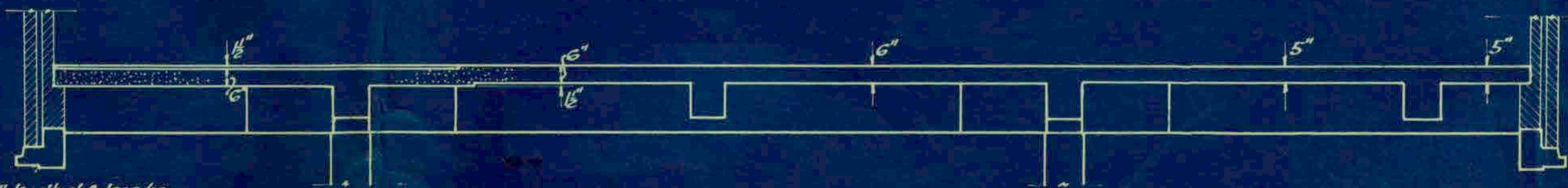
Approved by Council on 3rd July 1940, subject to compliance with the provisions of Ordinance 71 L.G. Act and subject to provision being made to prevent the discharge of all liquid matter, other than roof water, into the Council's gutters.  
S. M. W. S. W.  
Town Clerk.



LINTOLS C1-24 INC.  
B35-38 & B40-54 SIMILAR



SECTION THRU HOOD



SECTION AA

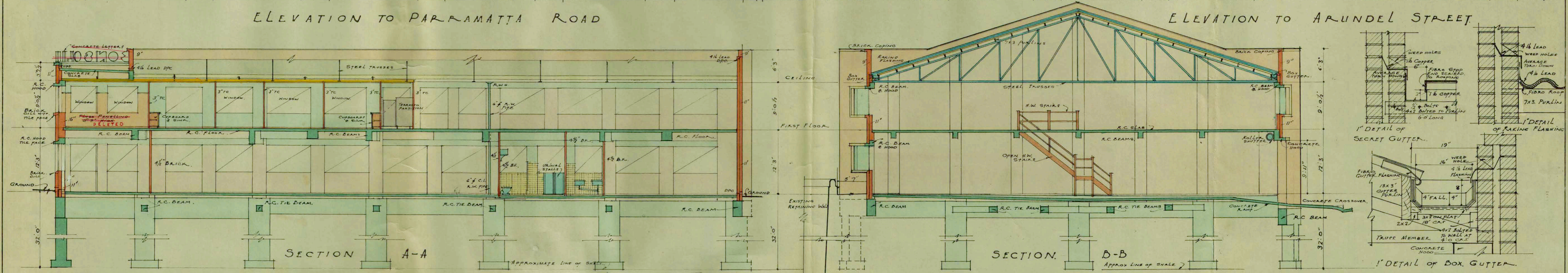
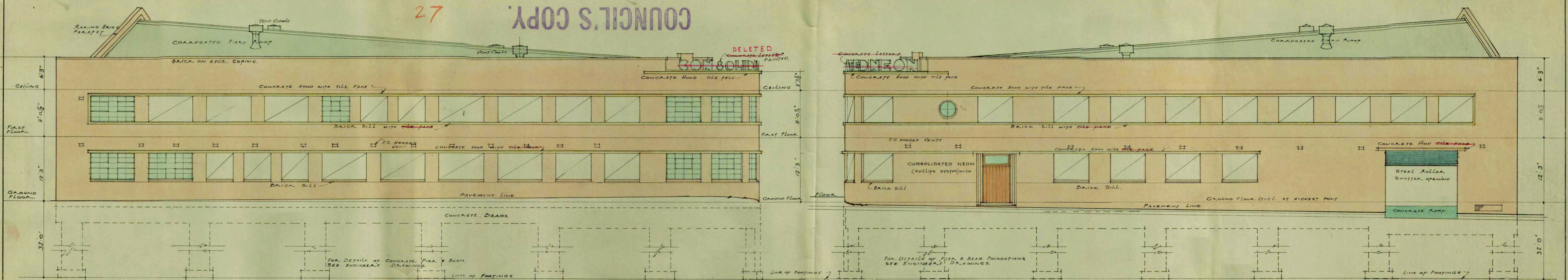
Notes on Drawing 1E.

NEW FACTORY & OFFICES AT PARRAMATTA RD. & ARUNDEL ST. GLEBE FOR CONSOLIDATED NEON (PHILIPS SYSTEM) PTY LTD  
FIRST FLOOR & ROOF SIZES

Copeman Leonard & Keesing Architects  
To King St. Sydney.

F. Woolcott A.R.A.I.A. T.B. Hole in Association Consulting Struct. Engineers 72 King Street, Sydney June 4, 1940.

ARCHITECTS REF BUILDING 499	SCALE: 1/4" = 1'-0"	JOB NO 40-40 DRAWING 2E
-----------------------------	---------------------	-------------------------



COPEMAN, LEMONT & KEESING  
ARCHITECTS, 70 KING ST. SYDNEY  
M.A.Y. 1940

Approved by Council on 3rd July 1940,  
subject to compliance with the provisions  
of Ordinance 71 L.G. Act and subject to  
provision being made to prevent the  
discharge of all liquid matter, other than  
roof water, into the Council's gutters.

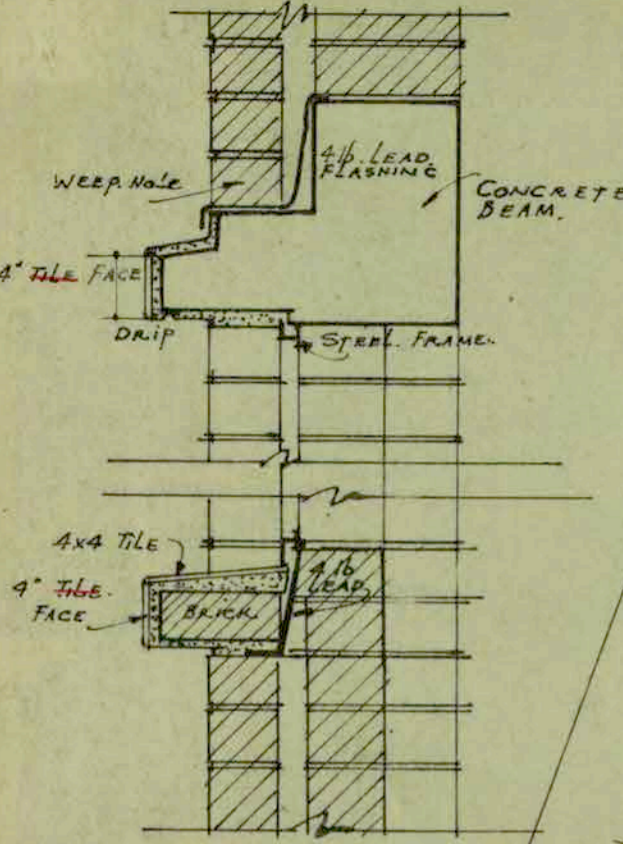
CONSOLIDATED NEON PHILLIPS SYSTEM. PTY., LTD.  
PROPOSED NEW FACTORY & OFFICES PARRAMATTA RD & ARUNDEL ST 'THE GLEBE'  
SCALE. EIGHT FEET TO ONE INCH.

DRAWN BY J.W.D. SHEET 2  
CHECKED BY JOB No. 499

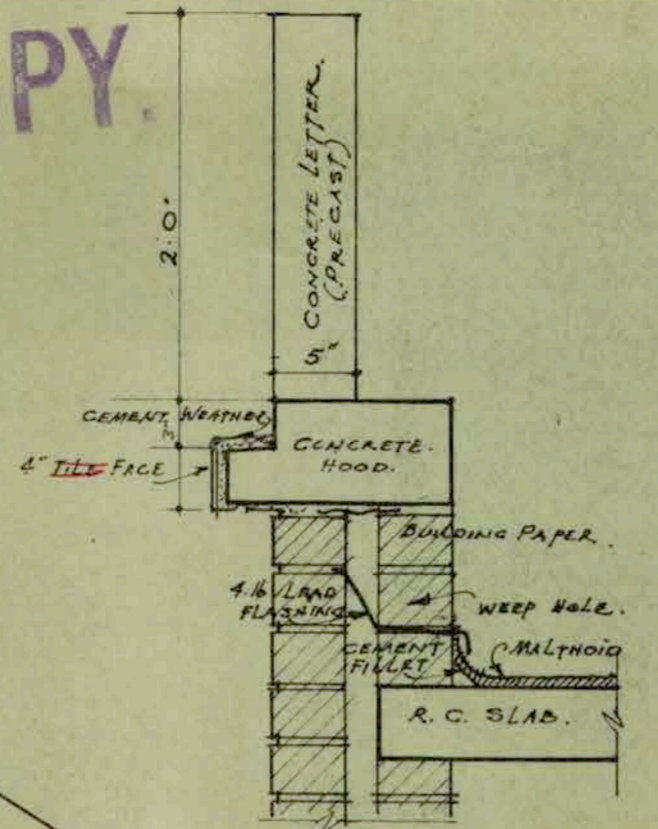
Town Clerk.

COUNCIL'S COPY.

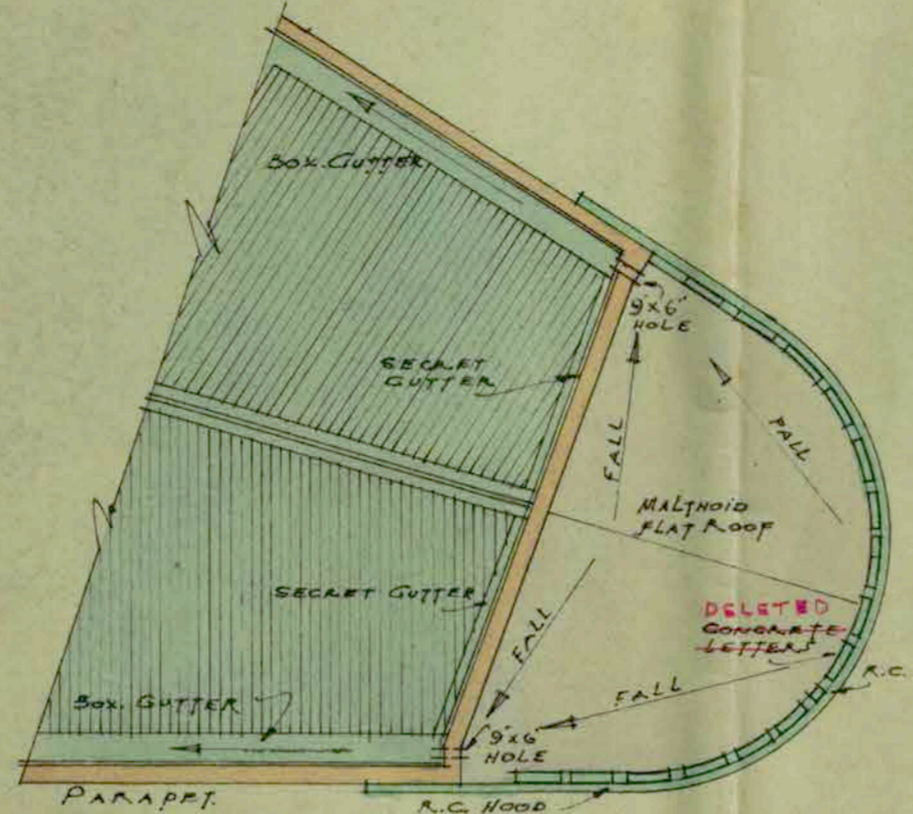
27



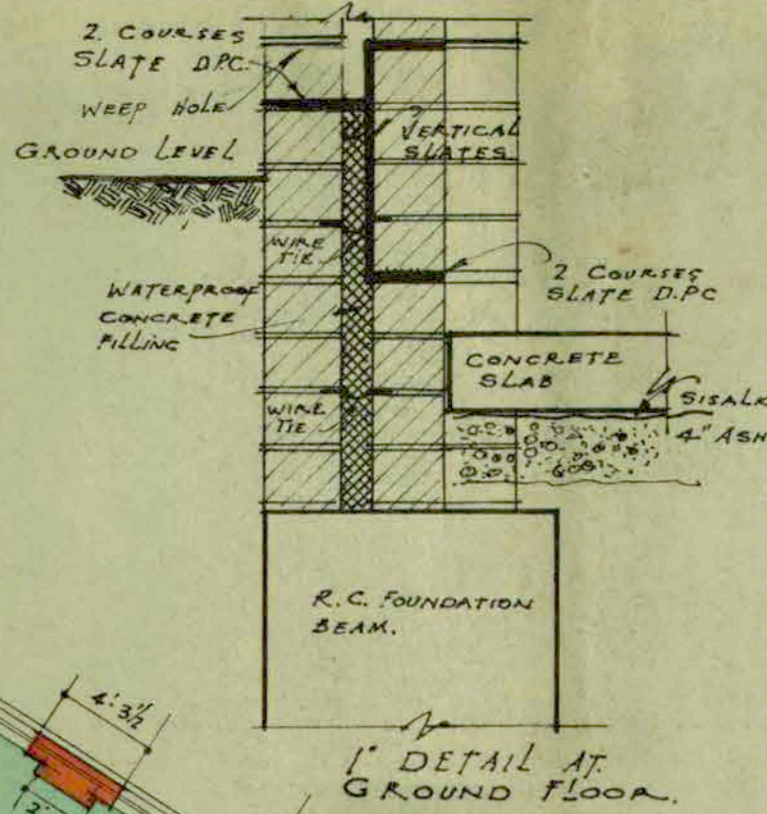
1' DETAIL OF TYPICAL HOOD & SILL



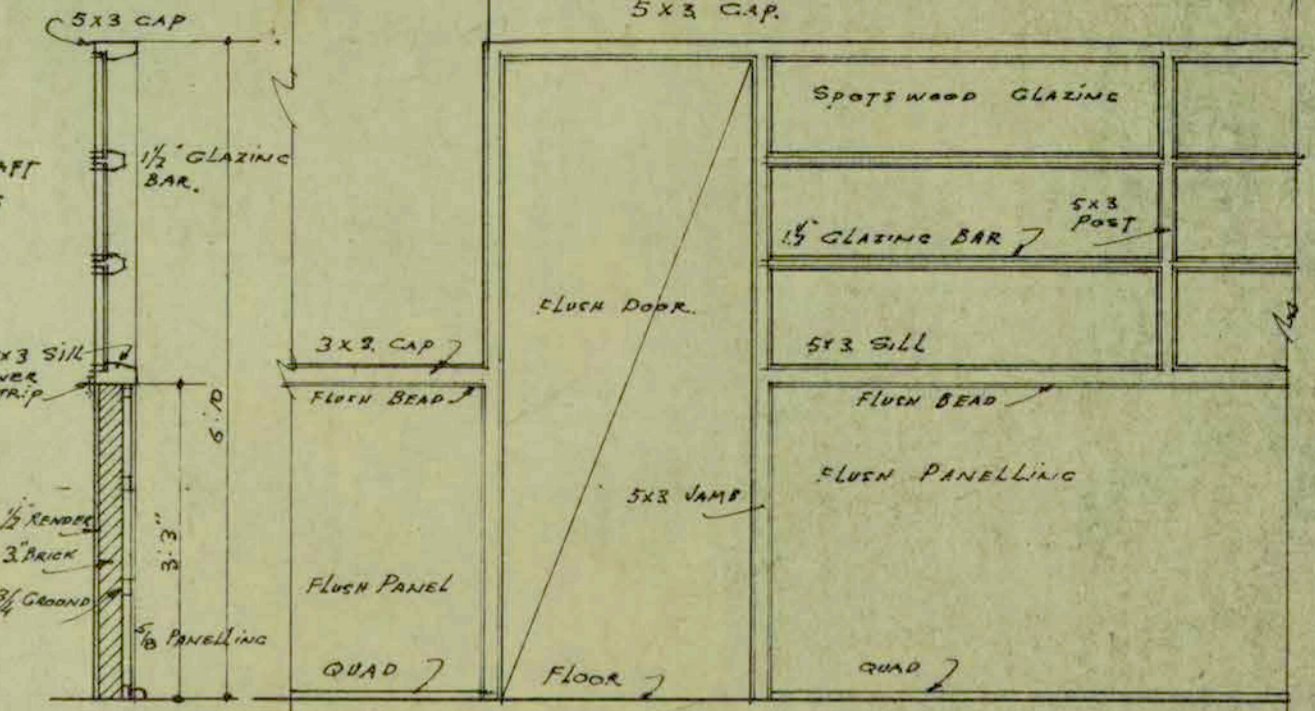
1' DETAIL OF FLAT ROOF & HOOD AT CORNER.



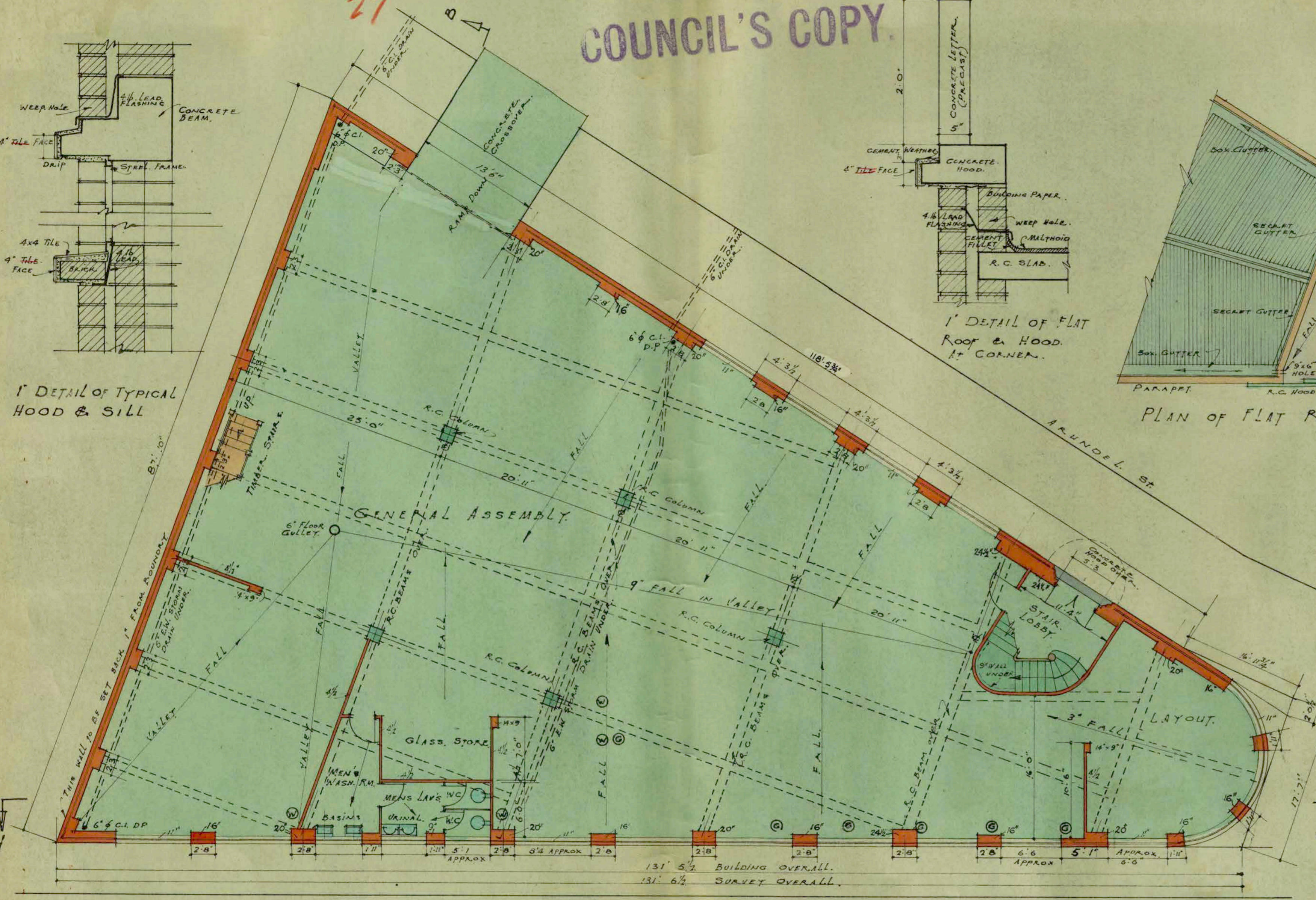
PLAN OF FLAT ROOF



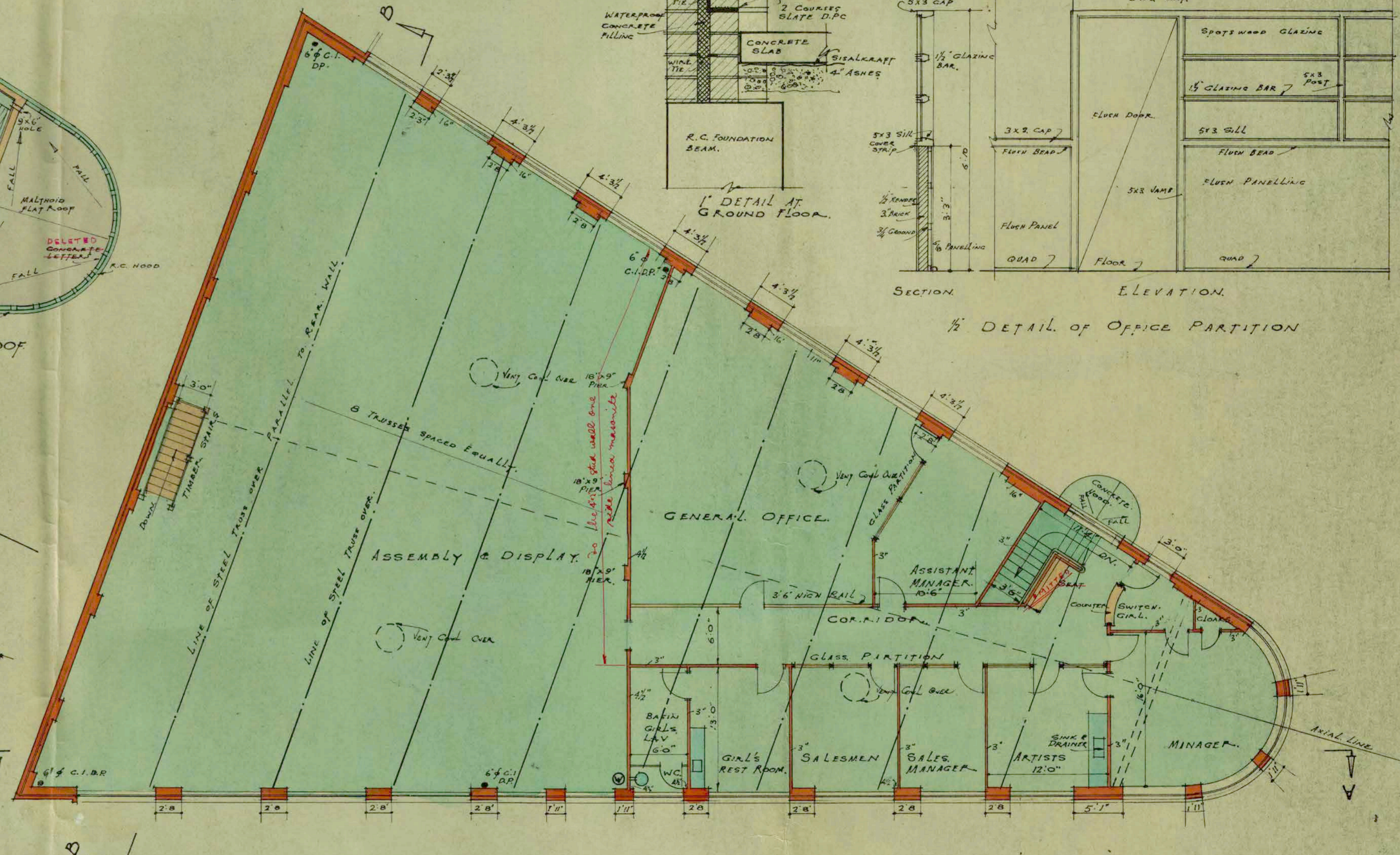
1' DETAIL AT GROUND FLOOR.



SECTION. ELEVATION. 1/2 DETAIL OF OFFICE PARTITION



EXISTING STONE RETAINING WALL. GROUND FLOOR PLAN



FIRST FLOOR PLAN

COPEMAN, LEMONT & KEESING.  
ARCHITECTS 70 KING ST SYDNEY  
MAY 1940

Approved by Council on 3rd July 1940, subject to compliance with the provisions of Ordinance 71 L.G. Act and subject to provision being made to prevent the discharge of all liquid matter, other than roof water, into the Council's gutters.  
E. H. Webb  
Town Clerk.

CONSOLIDATED NEON PHILLIPS SYSTEM PTY LTD  
PROPOSED NEW FACTORY & OFFICES, PARRAMATTA RD & ARUNDEL ST, THE GLEBE.  
SCALE - EIGHT FEET EQUALS ONE INCH.

DRAWN BY	J.W.D.	SHEET NO	1
CHECKED BY		JOB NO	499

# **Appendix D**

## **Historical Land Titles**



# ADVANCE LEGAL SEARCHERS PTY LTD

(ACN 147 943 842)  
ABN 82 147 943 842

18/36 Osborne Road,  
Manly NSW 2095

Mobile: +614 412 169 809  
Email: [search@alsearchers.com.au](mailto:search@alsearchers.com.au)

09<sup>th</sup> August, 2023

## GHD PTY LTD

Level 15, 133 Castlereagh Street,  
SYDNEY NSW 2000

Attention: Barry Houston,

RE: 2, 2A, 4, 6 & 8 Arundel Street,  
6, 8, 10 & 12 Parramatta Road,  
Forest Lodge

Note 1:	No. 2 Arundle	Lots 3 to 6 DP 979837	(page 1)
Note 2:	No. 2 Arundle	Lot 7 DP 78194	(page 4)
Note 3:	No. 2A Arundle	Lot E1 DP 439229	(page 5)
Note 4:	No. 4 Arundle	Lot D1 DP 439229	(page 7)
Note 5:	No. 6 Arundle	Lot C1 DP 439229	(page 9)
Note 6:	No. 8 Arundle	Lot B1 DP 439229	(page 11)
Note 7:	No. 6 Parramatta	Lot 1 DP 90215	(page 12)
Note 8:	No. 8 Parramatta	Lot 1 DP 979837	(page 16)
Note 9:	No. 10 Parramatta	Lot K1 DP 439229	(page 18)
Note 10:	No. 12 Parramatta	Lot J1 DP 439229	(page 20)

Note 1:

## Current Search

Folio Identifiers 3 to 6/979837 (title attached)

DP 979837 (plan attached)

Dated 08<sup>th</sup> August, 2023

Registered Proprietor:

**THE UNIVERSITY OF SYDNEY**

**Title Tree**  
**Lots 3 to 6 DP 979837**

Folio Identifier's 3 to 6/979837

CA 112399

Conveyance Book 2365 No 733

**(a)**

**(b)**

Conv Book 1890 No 900

Conv Book 1885 No 735

\*\*\*\*

\*\*\*\*

**Index**

C – Conveyance

\*\*\*\*

**Summary of Proprietor(s)**  
**Lots 3 to 6 DP 979837**

**Year**                      **Proprietor (s)**

	<b>(Lots 3 to 6 DP 979837)</b>	
09 Apr 1988	The University of Sydney	
	<b>(Lots 3 to 6 DP 979837 – Conv Bk 2365 No 733)</b>	
05 Dec 1955	University of Sydney	C

**See Notes (a) & (b)**

**Note (a)**

	<b>(Lots 3 &amp; 4 DP 979837 – Conv Bk 1890 No 800)</b>	
28 Mar 1941	Consolidated Neon Limited <i>(formerly Consolidated Neon (Phillips System) Pty Limited)</i>	C
22 Sep 1931	Norman George Hewison, insurance officer / executor Pearl Auber Shiress, widow / executrix Clara Auber Hewison, estate	
30 Jun 1924	Clara Auber Hewison, executrix Fanny Helena Drewe, estate	

\*\*\*\*

**Note (b)**

	<b>(Lots 5 &amp; 6 DP 979837 – Conv Bk 1885 No 735)</b>	
28 Mar 1941	Consolidated Neon Limited <i>(formerly Consolidated Neon (Phillips System) Pty Limited)</i>	C
22 Sep 1931	Norman George Hewison, insurance officer / executor Pearl Auber Shiress, widow / executrix Clara Auber Hewison, estate	
30 Jun 1924	Clara Auber Hewison, executrix Fanny Helena Drewe, estate	

\*\*\*\*

**Note 2:**

**Current Search**

Folio Identifier 7/78194 (title attached)  
DP 78194 (plan attached)  
Dated 08<sup>th</sup> August, 2023  
Registered Proprietor:  
**THE UNIVERSITY OF SYDNEY**

**Title Tree  
Lot 7 DP 78194**

Folio Identifier 7/78194

Certificate of Title Volume 4062 Folio 102

\*\*\*\*

**Index**

T – Transfer

\*\*\*\*

**Summary of Proprietor(s)  
Lot 7 DP 78194**

**Year                      Proprietor (s)**

<b>Year</b>	<b>Proprietor (s)</b>	
	<b>(Lot 7 DP 78194)</b>	
09 Apr 1988	The University of Sydney	
	<b>(Lot 7 DP 78194 – Area 12 ½ Perches – CTVol 4062 Fol 102)</b>	
10 Apr 1956	University of Sydney	T
10 Jan 1941	Consolidated Neon Limited <i>(formerly Consolidated Neon (Phillips System) Pty Limited)</i>	T
11 Oct 1929	Garrett and Davidson Limited	T
06 Oct 1927	Ruby Adeline Smith, spinster Elizabeth Davidson, spinster	

\*\*\*\*

**Note 3:**

**Current Search**

Folio Identifier E1/439229 (title attached)

DP 439229 (plan attached)

Dated 08<sup>th</sup> August, 2023

Registered Proprietor:

**THE UNIVERSITY OF SYDNEY**

**Title Tree  
Lot E1 DP 439229**

Folio Identifier E1/439229

Certificate of Title Volume 7566 Folio 101

Certificate of Title Volume 7114 Folio 115

Certificate of Title Volume 4587 Folio 166

\*\*\*\*

**Index**

T – Transfer

AA – Section 94 Application

TA – Transmission Application

\*\*\*\*

## Summary of Proprietor(s) Lot E1 DP 439229

**Year                      Proprietor (s)**

	<b>(Lot E1 DP 439229)</b>	
09 Apr 1988	The University of Sydney	
	<b>(Lot E1 DP 439229 – Area 3 ¾ Perches – CTVol 7566 Fol 101)</b>	
17 Jun 1968	The University of Sydney	T
07 Jul 1960	Roger Denis Gauthier, student	T
16 May 1960	Edward Anglim, retired	AA
15 Sep 1958	Annie Theresa Anglim, spinster	
	<b>(Part of land Granted to the Trustees of the Clergy and School Lands Parish Petersham – Area 22 ¾ Perches – CTVol 7114 Fol 115)</b>	
02 May 1956	Rose May Mayhew, wife of Henry Mayhew, engineer	T
	<b>(Part Suburban Allotments 22 &amp; 23 – Area 1 Rood 6 ¾ Perches – CTVol 4587 Fol 166)</b>	
29 Sep 1954	Henry Joseph Craddock Shortland, insurance manager John Ashton Walton, accountant Hermie Cooke, wife of Stanley Cooke, insurance officer	TA
11 Aug 1933	Henry Albert Brigg, retired builder	

\*\*\*\*\*

**Note 4:**

**Current Search**

Folio Identifier D1/439229 (title attached)

DP 439229 (plan attached)

Dated 08<sup>th</sup> August, 2023

Registered Proprietor:

**THE UNIVERSITY OF SYDNEY**

**Title Tree  
Lot D1 DP 439229**

Folio Identifier D1/439229

Certificate of Title Volume 7812 Folio 20

Certificate of Title Volume 7114 Folio 114

Certificate of Title Volume 4587 Folio 166

\*\*\*\*

**Index**

T – Transfer

AA – Section 94 Application

TA – Transmission Application

\*\*\*\*

**Summary of Proprietor(s)  
Lot D1 DP 439229**

**Year                      Proprietor (s)**

	<b>(Lot D1 DP 439229)</b>	
09 Apr 1988	The University of Sydney	
	<b>(Lot D1 DP 439229 – Area 3 ¾ Perches – CTVol 7812 Fol 20)</b>	
28 Nov 1968	The University of Sydney	T
16 Dec 1959	Paraskevas Gribilas, brewery employee	T
08 Dec 1959	Gordon Vincent Hoban, fitter Marie Josephine Hoban, his wife	AA
	<b>(Part of land Granted to the Trustees of the Clergy and School Lands Parish Petersham – Area 22 ¾ Perches – CTVol 7114 Fol 114)</b>	
02 May 1956	Essie Lowood Shortland, wife of Henry Joseph Craddock Shortland, insurance manager	T
	<b>(Part Suburban Allotments 22 &amp; 23 – Area 1 Rood 6 ¾ Perches – CTVol 4587 Fol 166)</b>	
29 Sep 1954	Henry Joseph Craddock Shortland, insurance manager John Ashton Walton, accountant Hermie Cooke, wife of Stanley Cooke, insurance officer	TA
11 Aug 1933	Henry Albert Brigg, retired builder	

\*\*\*\*



**Note 5:**

**Current Search**

Folio Identifier C1/439229 (title attached)

DP 439229 (plan attached)

Dated 08<sup>th</sup> August, 2023

Registered Proprietor:

**THE UNIVERSITY OF SYDNEY**

**Title Tree  
Lot C1 DP 439229**

Folio Identifier C1/439229

Certificate of Title Volume 7812 Folio 19

Certificate of Title Volume 7114 Folio 114

Certificate of Title Volume 4587 Folio 166

\*\*\*\*\*

**Index**

T – Transfer

TA – Transmission Application

\*\*\*\*\*

**Summary of Proprietor(s)  
Lot C1 DP 439229**

**Year                      Proprietor (s)**

	<b>(Lot C1 DP 439229)</b>	
09 Apr 1988	The University of Sydney	
	<b>(Lot C1 DP 439229 – Area 4 Perches – CTVol 7812 Fol 19)</b>	
13 Dec 1963	The University of Sydney	T
08 Dec 1959	Una Marsh, married woman	T
	<b>(Part of land Granted to the Trustees of the Clergy and School Lands Parish Petersham – Area 22 ¾ Perches – CTVol 7114 Fol 114)</b>	
02 May 1956	Essie Lowood Shortland, wife of Henry Joseph Craddock Shortland, insurance manager	T
	<b>(Part Suburban Allotments 22 &amp; 23 – Area 1 Rood 6 ¾ Perches – CTVol 4587 Fol 166)</b>	
29 Sep 1954	Henry Joseph Craddock Shortland, insurance manager John Ashton Walton, accountant Hermie Cooke, wife of Stanley Cooke, insurance officer	TA
11 Aug 1933	Henry Albert Brigg, retired builder	

\*\*\*\*

**Note 6:**

**Current Search**

Folio Identifier B1/439229 (title attached)

DP 439229 (plan attached)

Dated 08<sup>th</sup> August, 2023

Registered Proprietor:

**THE UNIVERSITY OF SYDNEY**

**Title Tree  
Lot B1 DP 439229**

Folio Identifier B1/439229

Certificate of Title Volume 7968 Folio 180

Certificate of Title Volume 7114 Folio 114

Certificate of Title Volume 4587 Folio 166

\*\*\*\*

**Index**

T – Transfer

AA – Section 94 Application

TA – Transmission Application

\*\*\*\*

**Summary of Proprietor(s)  
Lot B1 DP 439229**

**Year                      Proprietor (s)**

	<b>(Lot B1 DP 439229)</b>	
09 Apr 1988	The University of Sydney	
	<b>(Lot B1 DP 439229 – Area 4 Perches – CTVol 7968 Fol 180)</b>	
13 Dec 1963	The University of Sydney	T
28 Mar 1966	William Victor Molony, gentleman	AA
14 Sep 1960	Thomas Moloney, railway employee	T
18 Aug 1960	Johina Anne Scott, widow	
	<b>(Part of land Granted to the Trustees of the Clergy and School Lands Parish Petersham – Area 22 ¾ Perches – CTVol 7114 Fol 114)</b>	
02 May 1956	Essie Lowood Shortland, wife of Henry Joseph Craddock Shortland, insurance manager	T
	<b>(Part Suburban Allotments 22 &amp; 23 – Area 1 Rood 6 ¾ Perches – CTVol 4587 Fol 166)</b>	
29 Sep 1954	Henry Joseph Craddock Shortland, insurance manager John Ashton Walton, accountant Hermie Cooke, wife of Stanley Cooke, insurance officer	TA
11 Aug 1933	Henry Albert Brigg, retired builder	

\*\*\*\*\*

**Note 7:**

**Current Search**

Folio Identifier 1/90215 (title attached)  
DP 90215 (plan attached)  
Dated 08<sup>th</sup> August, 2023  
Registered Proprietor:  
**THE UNIVERSITY OF SYDNEY**

**Title Tree  
Lot 1 DP 90215**

Folio Identifier 1/90215

Certificate of Title Volume 8198 Folio 164

Certificate of Title Volume 8105 Folio's 19 & 20

Certificate of Title Volume 7676 Folio 43

PA 40215

Conveyance Book 2217 No 995

**(a)**

**(b)**

Conv Book 1924 No 74

Acknowledgement Book 2216 No 329

Acknowledgement Book 1162 No 174

Conv Book 1416 No 445

\*\*\*\*

\*\*\*\*

**Index**

T – Transfer  
ND – Notice of Death  
C – Conveyance  
ACK - Acknowledgement

\*\*\*\*

**Summary of Proprietor(s)  
Lot 1 DP 90215**

**Year                      Proprietor (s)**

	<b>(Lot 1 DP 90215)</b>	
09 Apr 1988	The University of Sydney	
	<b>(Lot 1 DP 90215 – Area 9 ¼ Perches – CTVol 8198 Fol 164)</b>	
13 Dec 1963	The University of Sydney	T
	<b>(Lot 2 of subdivision of Gross Farm – Area 9 ¼ Perches – CTVol 8105 Fol's 19 &amp; 20)</b>	
27 Feb 1961	Ilma Griffio, married woman Rocco Salvatori Griffio, painter & decorator	
	<b>(Lot 2 of subdivision of Gross Farm – Area 9 ¼ Perches – CTVol 7676 Fol 43)</b>	
04 Apr 1960	Rocco Salvatori Griffio, painter & decorator	ND
14 Apr 1959	Rocco Salvatori Griffio, painter & decorator Audrey Gwendoline Griffio, his wife	
	<b>(Lot 2 of subdivision of Gross Farm – Area 9 ¼ Perches – Conv Bk 2217 No 995)</b>	
23 Jun 1952	Rocco Salvatori Griffio, painter & decorator Audrey Gwendoline Griffio, his wife	C

See Notes (a) & (b)

Note (a)

	<b>(Lot 2 of subdivision of Gross Farm – Area 2 Perches – Conv Bk 1924 No 74)</b>	
23 Jun 1952	Norman George Hewison, insurance agent	C
02 May 1932	Norman George Hewison, insurance agent / executor Pearl Auber Shiress, widow / executrix Clara Auber Hewison, estate	
09 Oct 1924	Clara Auber Hewison, wife of George Hewison, gentleman / executrix Fanny Helena Drewe, estate	
	<b>(Lot 2 of subdivision of Gross Farm – Area 2 Perches – Ack Bk 1162 No 174)</b>	
15 Aug 1919	Fanny Helena Drewe, spinster	ACK

\*\*\*\*

**Note (b)**

	<b>(Lot 2 of subdivision of Gross Farm – Area 2 Perches – Ack Bk 2216 No 329)</b>	
30 May 1952	Norman George Hewison, insurance agent	ACK
22 Sep 1931	Norman George Hewison, insurance agent / executor Pearl Auber Shiress, widow / excutrix Clara Auber Hewison, estate	
	<b>(Lot 2 of subdivision of Gross Farm – Area 2 Perches – Conv Bk 1416 No 445)</b>	
05 Feb 1926	Clara Auber Hewison, wife of George Hewison, gentleman	C

\*\*\*\*\*

**Note 8:**

**Current Search**

Folio Identifier 1/979837 (title attached)

DP 979837 (plan attached)

Dated 08<sup>th</sup> August, 2023

Registered Proprietor:

**THE UNIVERSITY OF SYDNEY**

**Title Tree  
Lot 1 DP 979837**

Folio Identifier 1/979837

CA 112403

Conveyance Book 2604 No 446

Conveyance Book 2556 No 105

\*\*\*\*

**Index**

C – Conveyance

\*\*\*\*



**Summary of Proprietor(s)  
Lot 1 DP 979837**

**Year                      Proprietor (s)**

	<b>(Lot 1 DP 979837)</b>	
20 Feb 2008	The University of Sydney	
	<b>(Lot 1 of a subdivision of Lots 24 &amp; 25 Gross Farm – Conv Bk 2604 No 446)</b>	
16 Mar 1962	The University of Sydney	C
	<b>(Lot 1 of a subdivision of Lots 24 &amp; 25 Gross Farm – Conv Bk 2556 No 105)</b>	
26 Aug 1960	Alma Laura Waters, wife of Carl Waters, estate agent	C
22 Sep 1931	Norman George Hewison, insurance agent / executor Pearl Auber Shiress, widow / executrix Clara Auber Hewison, estate	
30 Jun 1924	Clara Auber Hewison, wife of George Hewison, gentleman / executrix Pearl Auber Shiress, married woman, executrix Fanny Helene Drewe, estate	

\*\*\*\*

**Note 9:**

**Current Search**

Folio Identifier K1/439229 (title attached)

DP 439229 (plan attached)

Dated 08<sup>th</sup> August, 2023

Registered Proprietor:

**THE UNIVERSITY OF SYDNEY**

**Title Tree  
Lot K1 DP 439229**

Folio Identifier K1/439229

Certificate of Title Volume 8288 Folio 184

Certificate of Title Volume 7114 Folio 115

Certificate of Title Volume 4587 Folio 166

\*\*\*\*

**Index**

T – Transfer

TA – Transmission Application

\*\*\*\*

**Summary of Proprietor(s)  
Lot K1 DP 439229**

**Year                      Proprietor (s)**

	<b>(Lot K1 DP 439229)</b>	
09 Apr 1988	The University of Sydney	
	<b>(Lot K1 DP 439229 – Area 5 ¼ Perches – CTVol 8288 Fol 184)</b>	
02 Feb 1962	The University of Sydney	T
22 Aug 1961	Colin Carl Waters, estate agent Alma Laura Waters, his wife	T
	<b>(Part of land Granted to the Trustees of the Clergy and School Lands Parish Petersham – Area 22 ¾ Perches – CTVol 7114 Fol 115)</b>	
02 May 1956	Rose May Mayhew, wife of Henry Mayhew, engineer	T
	<b>(Part Suburban Allotments 22 &amp; 23 – Area 1 Rood 6 ¾ Perches – CTVol 4587 Fol 166)</b>	
29 Sep 1954	Henry Joseph Craddock Shortland, insurance manager John Ashton Walton, accountant Hermie Cooke, wife of Stanley Cooke, insurance officer	TA
11 Aug 1933	Henry Albert Brigg, retired builder	

\*\*\*\*\*

**Note 10:**

**Current Search**

Folio Identifier J1/439229 (title attached)

DP 439229 (plan attached)

Dated 08<sup>th</sup> August, 2023

Registered Proprietor:

**THE UNIVERSITY OF SYDNEY**

**Title Tree**  
**Lot J1 DP 439229**

Folio Identifier J1/439229

Certificate of Title Volume 8142 Folio 32

Certificate of Title Volume 7114 Folio 115

Certificate of Title Volume 4587 Folio 166

\*\*\*\*

**Index**

T – Transfer

TA – Transmission Application

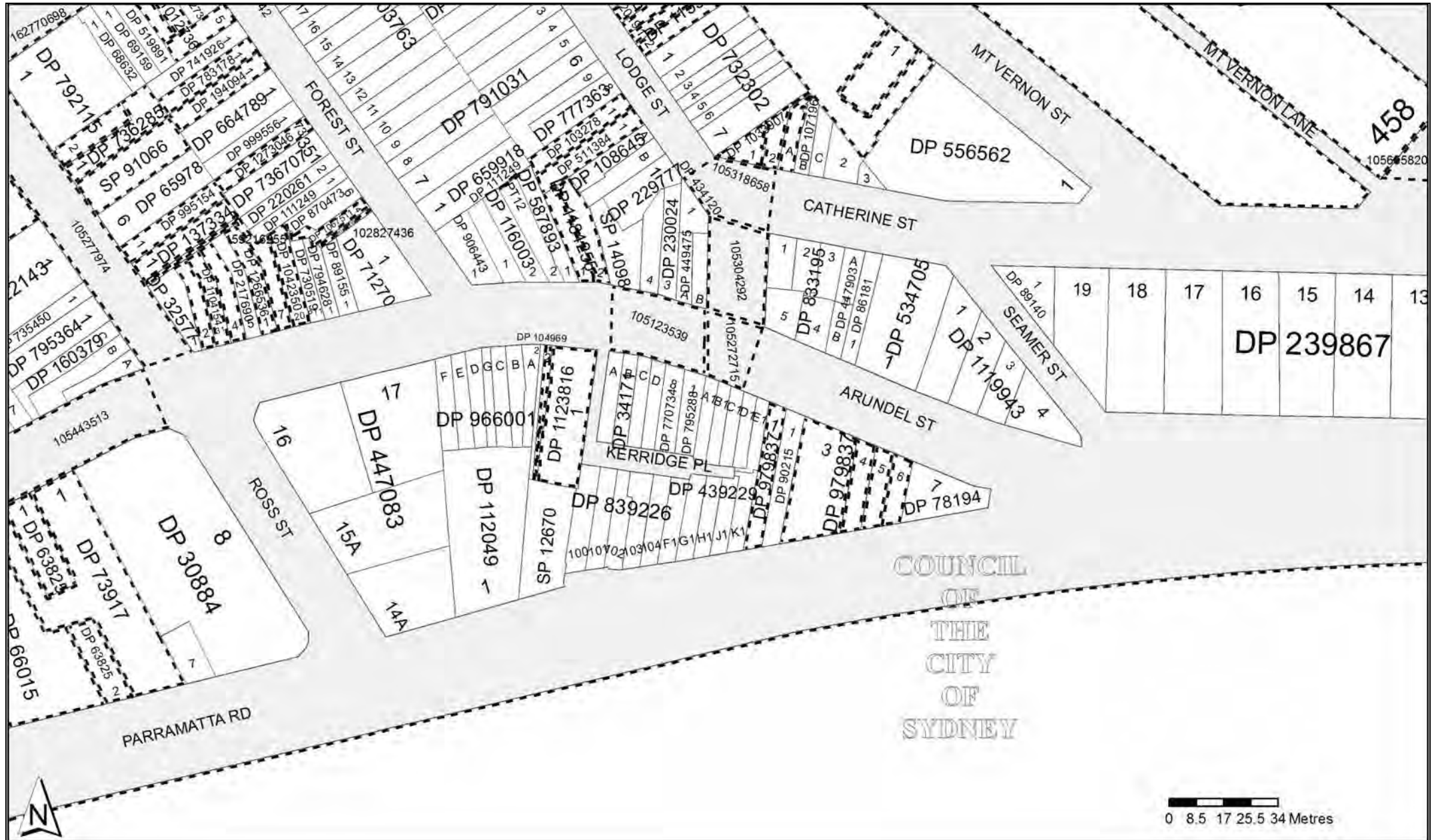
\*\*\*\*















**Summary of Proprietor(s)  
Lot J1 DP 439229**

**Year                      Proprietor (s)**





























<b>Year</b>	<b>Proprietor (s)</b>	
	<b>(Lot J1 DP 439229)</b>	
09 Apr 1988	The University of Sydney	
	<b>(Lot J1 DP 439229 – Area 4 ¾ Perches – CTVol 8142 Fol 32)</b>	
12 Aug 1971	The University of Sydney	T
12 Apr 1961	Vernon Leslie Ward, taxi driver Hazel Mary Ward, his wife	T
	<b>(Part of land Granted to the Trustees of the Clergy and School Lands Parish Petersham – Area 22 ¾ Perches – CTVol 7114 Fol 115)</b>	
02 May 1956	Rose May Mayhew, wife of Henry Mayhew, engineer	T
	<b>(Part Suburban Allotments 22 &amp; 23 – Area 1 Rood 6 ¾ Perches – CTVol 4587 Fol 166)</b>	
29 Sep 1954	Henry Joseph Craddock Shortland, insurance manager John Ashton Walton, accountant Hermie Cooke, wife of Stanley Cooke, insurance officer	TA
11 Aug 1933	Henry Albert Brigg, retired builder	

\*\*\*\*\*











	Status	Surv/Comp	Purpose
DP32577 Lot(s): 2			
 DP1104154	REGISTERED	SURVEY	OLD SYSTEM CONVERSION
Lot(s): 7			
 CA95170 - LOT 7 DP32577			
Lot(s): 4			
 CA117545 - LOT 4 DP32577			
 PA83436 - WITHDRAWN			
DP63825 Lot(s): 1, 2			
 DP1275257	PRE-EXAM	SURVEY	SUBDIVISION
DP66015 Lot(s): 1			
 DP1275257	PRE-EXAM	SURVEY	SUBDIVISION
DP73917 Lot(s): 1			
 DP1275257	PRE-EXAM	SURVEY	SUBDIVISION
DP103278 Lot(s): 1			
 DP1118842	REGISTERED	SURVEY	EASEMENT
DP107196 Lot(s): A			
 DP1033907	REGISTERED	SURVEY	SUBDIVISION
DP111249 Lot(s): 12			
 UNCONVERTIBLE TORRENS TITLE RESIDUE. FEE REMAINS IN CERTIFICATE OF TITLE VOLUME 3 FOLIO 201. CERTIFICATE OF TITLE CREATION WILL REQUIRE A DEPOSITED PLAN OF SURVEY AND AN RP ADVERSE POSSESSION CLAIM			
DP137334 Lot(s): 1			
 DP1273444	PRE-ALLOCATED	UNAVAILABLE	DELIMITATION
DP194094 Lot(s): 1			
 DP1286954	UNREGISTERED	COMPILATION	DELIMITATION
 OFFICIAL SEARCH OS40281 ââ LOT 1 DP1194094			
DP447342 Lot(s): B			
 DP267228	REGISTERED	SURVEY	EASEMENT
DP511384 Lot(s): 1			
 DP1118842	REGISTERED	SURVEY	EASEMENT
DP736285 Lot(s): 1			
 DP1278657	REGISTERED	SURVEY	EASEMENT
 DP1296753	UNREGISTERED	SURVEY	DELIMITATION
DP783178 Lot(s): 1			
 DP1286954	UNREGISTERED	COMPILATION	DELIMITATION
DP792115 Lot(s): 2			
 DP1296753	UNREGISTERED	SURVEY	DELIMITATION
DP979837 Lot(s): 3, 4, 5, 6			
 CA112399 - LOTS 3-6 DP979837			
Lot(s): 1			
 CA112403 - LOT 1 DP979837			
DP995154 Lot(s): 1			
 DP1273444	PRE-ALLOCATED	UNAVAILABLE	DELIMITATION

**Caution:** This information is provided as a searching aid only. Whilst every endeavour is made to ensure that current map, plan and titling information is accurately reflected, the Registrar General cannot guarantee the information provided. For **ALL ACTIVITY PRIOR TO SEPTEMBER 2002** you must refer to the RGs Charting and Reference Maps.

	Status	Surv/Comp	Purpose
DP1012736 Lot(s): 1, 2, 5  DP1006439	HISTORICAL	COMPILATION	LIMITED FOLIO CREATION
DP1033907 Lot(s): 1, 2  DP516747	HISTORICAL	SURVEY	SUBDIVISION
DP1042350 Lot(s): 20  DP199068	HISTORICAL	COMPILATION	DEPARTMENTAL
DP1067511 Lot(s): 14  DP744386	HISTORICAL	COMPILATION	DEPARTMENTAL
DP1095655 Lot(s): 458  CA98619 - LOT 458 DP1095655			
DP1095669 Lot(s): 6  CA98625 - LOT 6 DP1095669			
DP1104154 Lot(s): 31  PA82206 - LOT 31 DP1104154  CA124054 - NPW			
DP1123816 Lot(s): 1, 2  CA104426 - LOTS 1-2 DP1123816			
DP1138137 Lot(s): 19, 20  DP903155	HISTORICAL	COMPILATION	UNRESEARCHED
DP1138318 Lot(s): 1, 2  DP1096268  CA98775 - LOT 1646 DP1096268	HISTORICAL	COMPILATION	LIMITED FOLIO CREATION
DP1153984 Lot(s): 1, 2  DP900051	HISTORICAL	COMPILATION	UNRESEARCHED
DP1171804 Lot(s): 1  DP1207687  DP1212951  DP1215953  DP1265829  DP1266258  DP1270568  DP1274042  DP1278256  DP1278982  CA149251 - LOT 1 DP1171804	REGISTERED PRE-ALLOCATED REGISTERED WITHDRAWN REGISTERED PRE-EXAM REGISTERED REGISTERED REGISTERED	SURVEY UNAVAILABLE SURVEY UNAVAILABLE SURVEY SURVEY SURVEY SURVEY SURVEY	EASEMENT SUBDIVISION SUBDIVISION EASEMENT LEASE SUBDIVISION EASEMENT EASEMENT EASEMENT
DP1184255 Lot(s): 1, 2  DP189743	HISTORICAL	SURVEY	UNRESEARCHED
DP1266536 Lot(s): 1  DP32577  CA88242 - LOT 6 DP32577	HISTORICAL	SURVEY	UNRESEARCHED
DP1273046 Lot(s): 73  DP784437	HISTORICAL	COMPILATION	DEPARTMENTAL
SP62816  DP622683	HISTORICAL	COMPILATION	CONSOLIDATION

**Caution:** This information is provided as a searching aid only. Whilst every endeavour is made to ensure that current map, plan and titling information is accurately reflected, the Registrar General cannot guarantee the information provided. For **ALL ACTIVITY PRIOR TO SEPTEMBER 2002** you must refer to the RGs Charting and Reference Maps.



	Status	Surv/Comp	Purpose
SP91066			
 DP719345	HISTORICAL	COMPILATION	DEPARTMENTAL
 DP1200168	HISTORICAL	SURVEY	REDEFINITION
Road			
Polygon Id(s): 105443513			
 EX-SUR 56/18 DP981025			
Polygon Id(s): 105655820, 106719928			
 EX-SUR 2011/08			
Polygon Id(s): 105277974, 162770698			
 EX-SUR 59/05 DP980936			
Polygon Id(s): 105123539, 105272715, 105304292, 105318658			
 EX-SUR 61/04 DP980877			
Unidentified			
Polygon Id(s): 102827436			
 CA111173 - NPW. UNCONVERTIBLE OLD SYSTEM RESIDUE. FEE REMAINS IN CONVEYANCE BOOK 161 NO. 144. TITLE CREATION WILL REQUIRE A DEPOSITED PLAN OF SURVEY AND A PRIMARY APPLICATION BASED UPON ADVERSE POSSESSION			
 UNCONVERTIBLE OLD SYSTEM RESIDUE. FEE REMAINS IN CONVEYANCE BOOK 3705 NO. 870. TITLE CREATION WILL REQUIRE A DEPOSITED PLAN OF SURVEY AND A PRIMARY APPLICATION BASED UPON ADVERSE POSSESSION			

**Caution:** This information is provided as a searching aid only. Whilst every endeavour is made to ensure that current map, plan and titling information is accurately reflected, the Registrar General cannot guarantee the information provided. For **ALL ACTIVITY PRIOR TO SEPTEMBER 2002** you must refer to the RGs Charting and Reference Maps.

<b>Plan</b>	<b>Surv/Comp</b>	<b>Purpose</b>
DP30884	SURVEY	UNRESEARCHED
DP32577	SURVEY	UNRESEARCHED
DP34171	SURVEY	UNRESEARCHED
DP60080	SURVEY	UNRESEARCHED
DP63825	SURVEY	UNRESEARCHED
DP65978	SURVEY	UNRESEARCHED
DP66015	SURVEY	UNRESEARCHED
DP68632	SURVEY	UNRESEARCHED
DP69159	SURVEY	UNRESEARCHED
DP71270	SURVEY	UNRESEARCHED
DP73917	SURVEY	UNRESEARCHED
DP78194	SURVEY	UNRESEARCHED
DP86181	SURVEY	UNRESEARCHED
DP89140	SURVEY	UNRESEARCHED
DP89155	SURVEY	UNRESEARCHED
DP90215	SURVEY	UNRESEARCHED
DP103278	COMPILATION	UNRESEARCHED
DP104969	COMPILATION	UNRESEARCHED
DP107196	SURVEY	UNRESEARCHED
DP108645	SURVEY	UNRESEARCHED
DP111249	COMPILATION	UNRESEARCHED
DP112049	COMPILATION	DEPARTMENTAL
DP116003	COMPILATION	DEPARTMENTAL
DP137334	COMPILATION	DEPARTMENTAL
DP160379	SURVEY	UNRESEARCHED
DP194094	COMPILATION	DEPARTMENTAL
DP217690	SURVEY	OLD SYSTEM CONVERSION
DP220261	SURVEY	SUBDIVISION
DP222143	SURVEY	OLD SYSTEM CONVERSION
DP229777	SURVEY	SUBDIVISION
DP230024	SURVEY	SUBDIVISION
DP239867	SURVEY	OLD SYSTEM CONVERSION
DP247733	SURVEY	SUBDIVISION
DP434120	SURVEY	UNRESEARCHED
DP439229	SURVEY	UNRESEARCHED
DP447083	SURVEY	UNRESEARCHED
DP447342	SURVEY	UNRESEARCHED
DP447903	SURVEY	UNRESEARCHED
DP449475	SURVEY	UNRESEARCHED
DP511384	COMPILATION	DEPARTMENTAL
DP519891	SURVEY	OLD SYSTEM CONVERSION
DP534705	SURVEY	OLD SYSTEM CONVERSION
DP556562	SURVEY	OLD SYSTEM CONVERSION
DP587893	SURVEY	SUBDIVISION
DP659918	COMPILATION	DEPARTMENTAL
DP664789	COMPILATION	DEPARTMENTAL
DP730519	COMPILATION	DEPARTMENTAL
DP732302	SURVEY	SUBDIVISION
DP735450	COMPILATION	DEPARTMENTAL
DP736285	COMPILATION	DEPARTMENTAL
DP736707	SURVEY	OLD SYSTEM CONVERSION
DP741926	COMPILATION	DEPARTMENTAL
DP770734	COMPILATION	DEPARTMENTAL
DP777363	SURVEY	SUBDIVISION
DP783178	COMPILATION	DEPARTMENTAL
DP791031	SURVEY	SUBDIVISION
DP792115	SURVEY	SUBDIVISION
DP794628	COMPILATION	DEPARTMENTAL
DP795288	COMPILATION	DEPARTMENTAL
DP795364	COMPILATION	DEPARTMENTAL
DP802756	SURVEY	SUBDIVISION
DP803763	SURVEY	SUBDIVISION
DP833195	SURVEY	OLD SYSTEM CONVERSION
DP839226	SURVEY	OLD SYSTEM CONVERSION
DP870473	SURVEY	DELIMITATION

**Caution:** This information is provided as a searching aid only. Whilst every endeavour is made to ensure that current map, plan and titling information is accurately reflected, the Registrar General cannot guarantee the information provided. For **ALL**

**ACTIVITY PRIOR TO SEPTEMBER 2002** you must refer to the RGs Charting and Reference Maps.

Plan	Surv/Comp	Purpose
DP906443	COMPILATION	UNRESEARCHED
DP966001	SURVEY	UNRESEARCHED
DP979837	COMPILATION	UNRESEARCHED
DP995154	COMPILATION	DEPARTMENTAL
DP999556	COMPILATION	DEPARTMENTAL
DP1012736	SURVEY	SUBDIVISION
DP1033907	SURVEY	SUBDIVISION
DP1042350	SURVEY	DELIMITATION
DP1067511	SURVEY	REDEFINITION
DP1095655	COMPILATION	LIMITED FOLIO CREATION
DP1095669	COMPILATION	LIMITED FOLIO CREATION
DP1104154	SURVEY	OLD SYSTEM CONVERSION
DP1119943	COMPILATION	DEPARTMENTAL
DP1123816	COMPILATION	LIMITED FOLIO CREATION
DP1138137	SURVEY	SUBDIVISION
DP1138318	SURVEY	SUBDIVISION
DP1153984	SURVEY	SUBDIVISION
DP1171804	COMPILATION	LIMITED FOLIO CREATION
DP1184255	SURVEY	SUBDIVISION
DP1266536	SURVEY	REDEFINITION
DP1273046	SURVEY	REDEFINITION
DP1273046	UNRESEARCHED	DELIMITATION
SP12670	COMPILATION	STRATA PLAN
SP14098	COMPILATION	STRATA PLAN
SP62816	COMPILATION	STRATA PLAN
SP91066	COMPILATION	STRATA PLAN
SP91066	UNRESEARCHED	STRATA PLAN

**Caution:** This information is provided as a searching aid only. Whilst every endeavour is made to ensure that current map, plan and titling information is accurately reflected, the Registrar General cannot guarantee the information provided. For **ALL** **ACTIVITY PRIOR TO SEPTEMBER 2002** you must refer to the RGs Charting and Reference Maps.

Plan Form No. 5 (for Appns, etc.).

T.M.  
PLAN

F P 78194

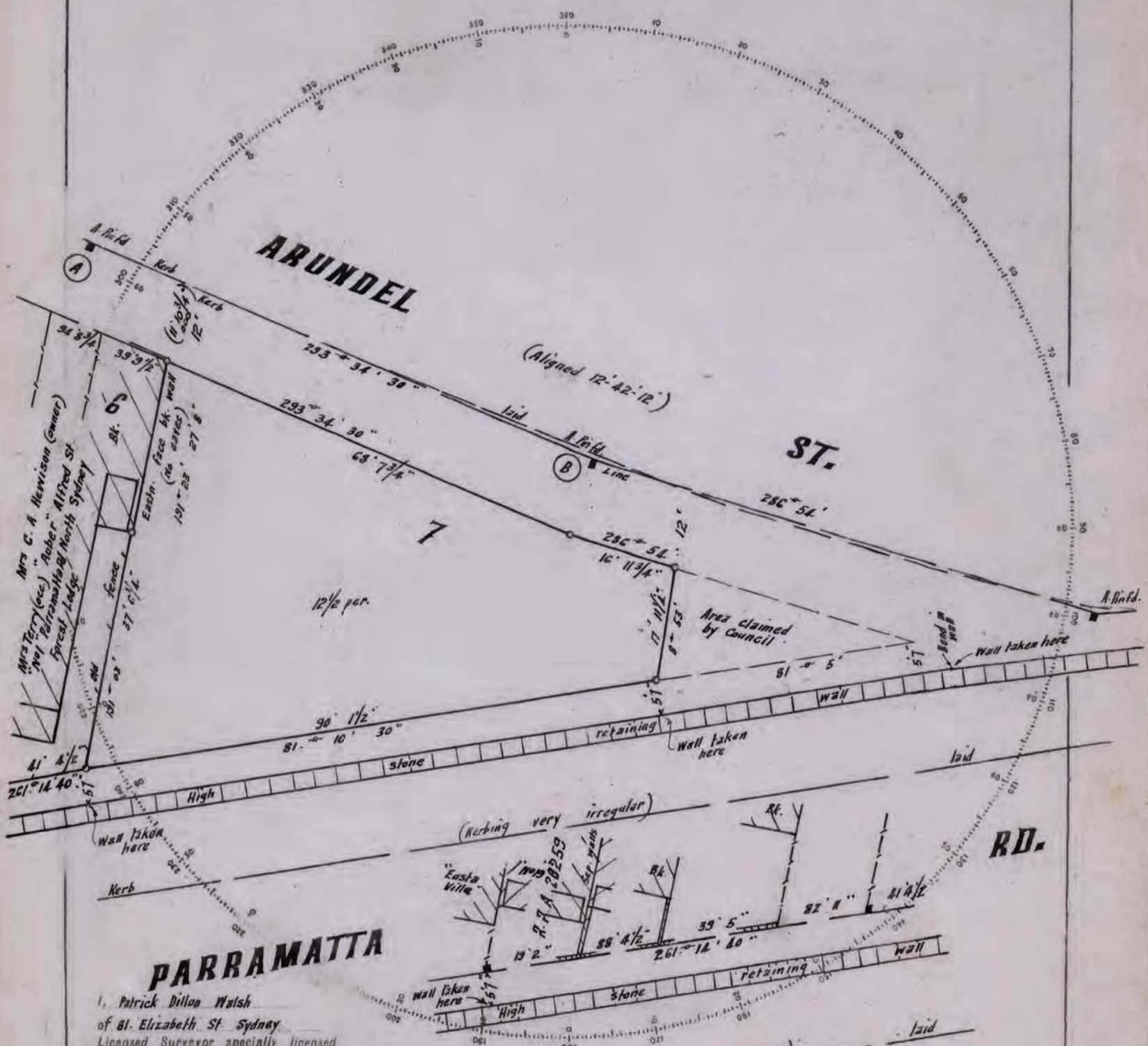
6

Municipality of The Glebe  
Shire of

P.A. 28194

of Lot 7 of a subdivision of Lots 24 & 25 Grose Farm  
Parish of Petersham County of Cumberland

Scale 20' to an inch



I, Patrick Dillon Walsh  
of St. Elizabeth St Sydney  
Licensed Surveyor specially licensed  
under the Real Property Act, 1900, do hereby  
solemnly and sincerely declare (a) that all bound-  
aries and measurements shown on this plan are  
correct, (b) that all survey marks found and  
relevant physical objects on or adjacent to the  
boundaries are correctly represented, (c) that  
all physical objects indicated actually exist in the  
positions shown, (d) that the whole of the  
material facts in relation to the land are  
correctly represented, (e) that the survey has  
been made by me and I  
make this solemn declaration conscientiously  
believing the same to be true, and by virtue of  
the provisions of the Oaths Act, 1900.

P. D. Walsh  
Licensed Surveyor

Subscribed and declared before me at Sydney  
this 15th day of November A.D. 1926

J.P. *[Signature]* Licensed Surveyor  
Date of Survey Nov. 1926

Datum line of Azimuth A.B.

I, ~~Patrick Dillon Walsh~~  
of ~~St. Elizabeth St Sydney~~  
~~Licensed Surveyor specially licensed~~  
~~under the Real Property Act, 1900, do hereby~~  
~~solemnly and sincerely declare (a) that all bound-~~  
~~aries and measurements shown on this plan are~~  
~~correct, (b) that all survey marks found and~~  
~~relevant physical objects on or adjacent to the~~  
~~boundaries are correctly represented, (c) that~~  
~~all physical objects indicated actually exist in the~~  
~~positions shown, (d) that the whole of the~~  
~~material facts in relation to the land are~~  
~~correctly represented, (e) that the survey has~~  
~~been made by me and I~~  
~~make this solemn declaration conscientiously~~  
~~believing the same to be true, and by virtue of~~  
~~the provisions of the Oaths Act, 1900.~~

\* Here add by me or under my immediate supervision as the case may be.

L 5105 P. 1

48185



CONVERSION TABLE ADDED IN  
DEPARTMENT OF LANDS

DP 78194

FEET	INCHES	METRES
1	2 3/8	0.365
5	7	1.702
11	10 3/4	3.626
12	-	3.658
14	-	4.267
16	11 3/4	5.175
17	11 1/4	5.467
19	2	5.842
27	8	8.433
37	6 1/4	11.436
39	5	12.014
39	9 1/2	12.129
41	4 1/2	12.611
42	-	12.802
55	7	16.942
68	7 3/4	20.923
82	11	25.273
88	4 1/2	26.937
90	1 1/2	27.470
94	3 3/4	28.746

AC	RD	P	SQ M
-	-	12 1/2	316.2

Plan Form No. 4 (for Appns. etc.)

P 90215

Municipality of  
Shire of P.A.40215  
City of Sydney

# PLAN

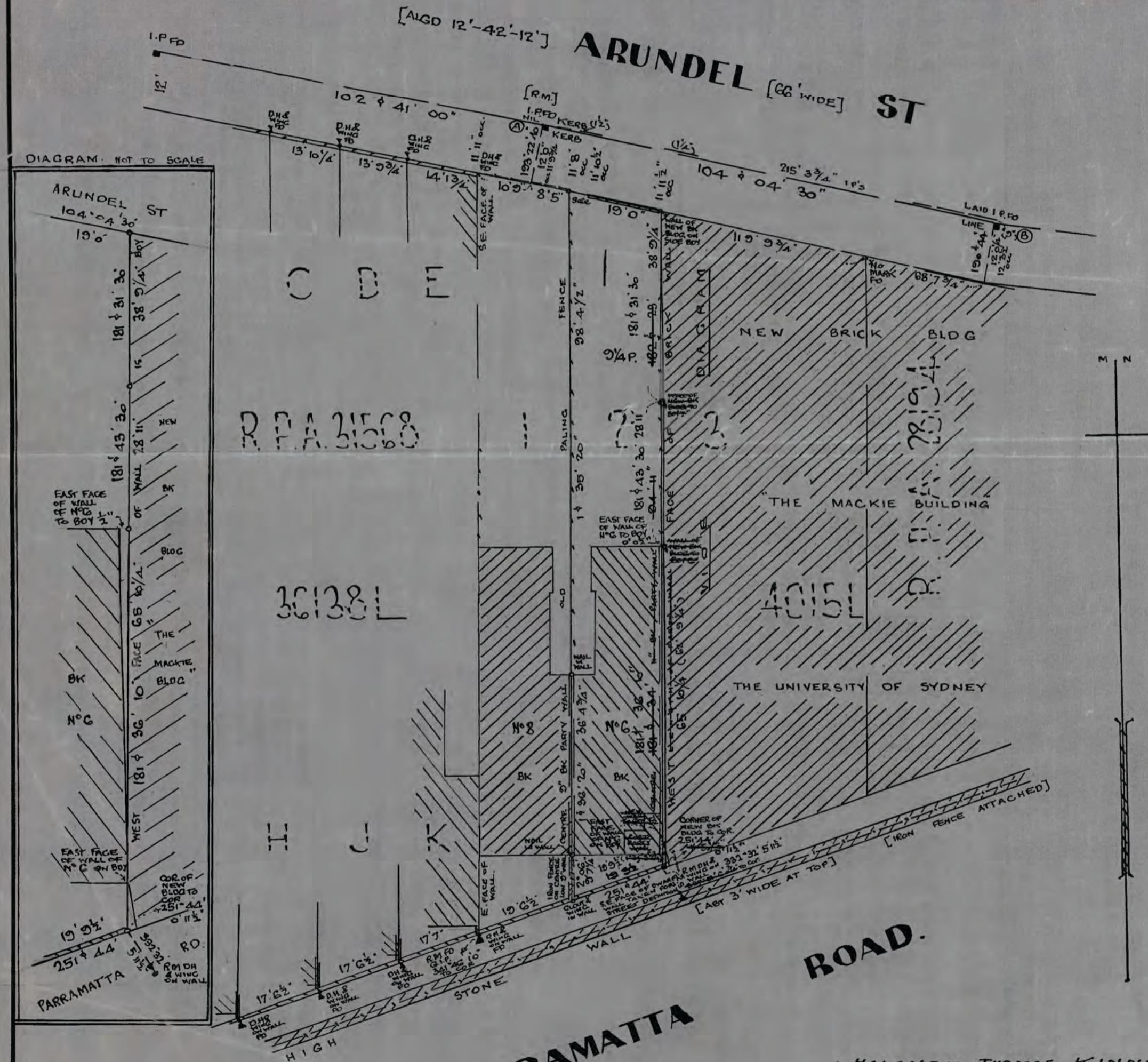
(5)

(4)

of part of Lot 2 of a Subn. of Lots 24 & 25 Grose Farm

## PARISH OF PETERSHAM COUNTY OF CUMBERLAND.

Scale 20 feet to an inch



I, MALCOLM THOMAS KINNINMONT  
 of 14 MARTIN PLACE SYDNEY  
 a surveyor registered under the Surveyors Act, 1929-1946, hereby certify that the  
 survey represented in this plan is accurate and has been made \* (1) by me (2)  
 under my immediate supervision in accordance with the Survey Practice Regula-  
 tions, 1933, and was completed on 8<sup>th</sup> AUGUST 1957.

(Signature) [Signature]  
 Surveyor registered under the Surveyors Act, 1929-1946.

Alterations & additions made to Plan 3-150  
 K. B. T. [Signature]

Datum Line of Azimuth AB

\*Strike out either (1) or (2). †Insert date of Survey.



CONVERSION TABLE ADDED IN  
DEPARTMENT OF LANDS

DP 90215

FEET INCHES		METRES
-	9	0.229
8	5	2.565
10	9	3.277
11	8	3.556
11	10 1/2	3.620
11	11	3.632
11	11 1/2	3.645
12	-	3.658
12	0 1/4	3.664
12	3 1/2	3.747
13	9 3/4	4.210
13	10 1/4	4.223
14	1 3/4	4.312
17	6 1/2	5.347
17	7	5.359
19	-	5.791
19	6 1/2	5.956
19	9 1/2	6.033
28	11	8.814
36	4 3/4	11.093
38	9 1/4	11.817
62	9 1/4	19.133
65	10 1/4	20.072
66	-	20.117
68	7 3/4	20.923
94	11	28.931
98	4 1/2	29.985
119	9 3/4	36.519
215	3 3/4	65.627

AC RD P SQ M

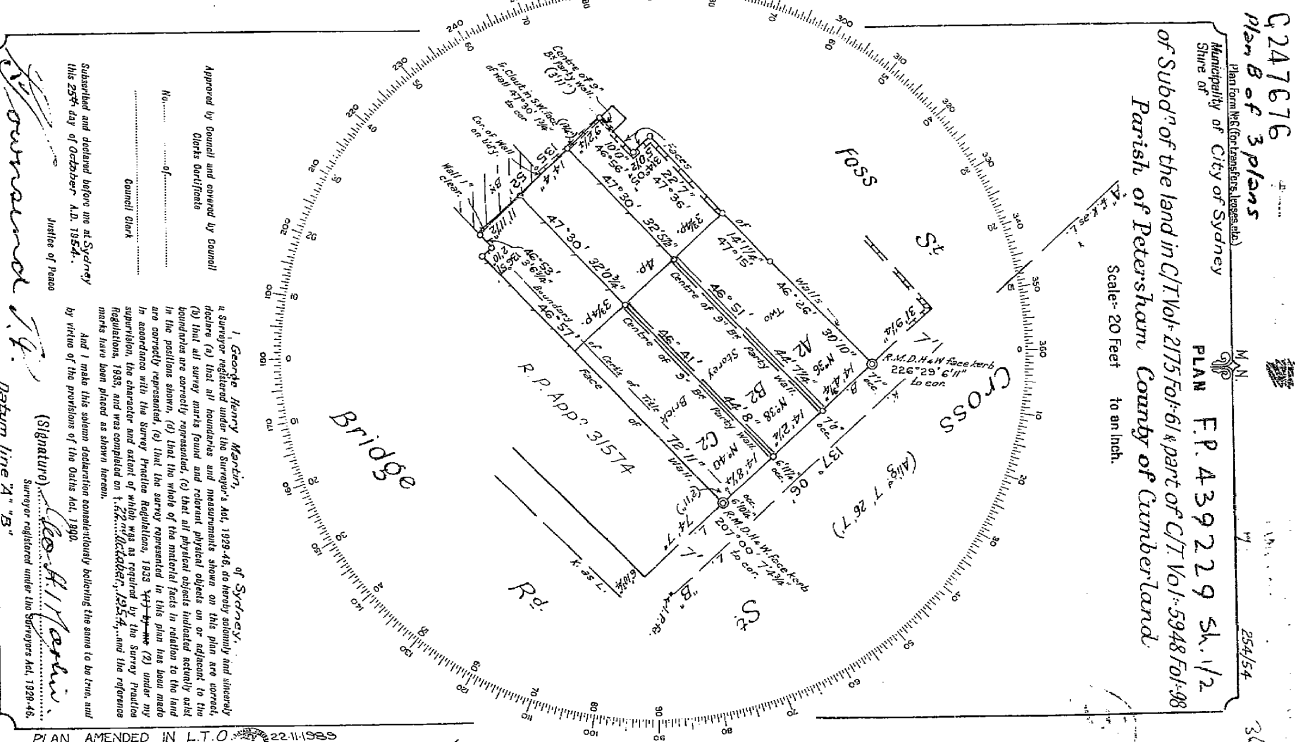
- - 9 1/4 234





2

AMENDMENTS AND/OR ADDITIONS MADE ON PLAN IN THE LAND TITLES OFFICE  
 This negative is a photograph made as a permanent record of a document in the custody of the Registrar General this day.  
 27th NOVEMBER, 1989



PLAN AMENDED IN L.T.O. 22.11.1989  
 This is the plan marked "B" referred to in [unclear]  
 Dated 21.11.1989  
 Signatures of parties to be made in the margin  
 [Signatures]

DEPARTMENT OF LANDS	CONVERSION TABLE ADDED IN
DP 439229 SH 1/2	CONVERSION TABLE ADDED IN
DEPARTMENT OF LANDS	DEPARTMENT OF LANDS
FEET INCHES	METRES
0 3/8	0.010
0 3/4	0.025
1 1/2	0.038
1 3/4	0.044
2	0.051
3	0.076
4	0.102
4 1/2	0.114
5	0.127
6 3/4	0.171
7	0.178
9	0.229
9 1/2	0.243
11	0.256
11 1/2	0.284
12	0.864
10	0.889
11	1.060
5 3/4	1.086
3	1.197
11	1.329
0 3/8	1.340
4	1.351
6 3/4	1.681
4	1.688
6 10 1/4	2.102
6 10 3/4	2.115
6 11 1/4	2.134
7 1	2.159
7 10	2.388
2 1/4	3.032
11 3/2	3.032
11 3/4	3.073
1 1/2	3.086
10 3/4	3.092
11 3/4	3.556
9	3.581
11 1/2	3.545
11 3/4	3.829
12 1 1/4	4.298
14 2 1/4	4.324
14 8 1/4	4.369
14	4.477
9	5.628
9	6.853
2	7.010
2	7.061
10 1/4	7.925
9 3/8	9.398
9 6/8	9.684
11 3/4	9.893
11 4/9	11.449
3/4	12.802
8 1/8	13.618
1 1/8	16.548
3 1/2	17.059
11	20.117
11	22.825
7	22.733
100	30.480
109	33.423
230	70.104

DEPARTMENT OF LANDS	CONVERSION TABLE ADDED IN
DP 439229 SH 1/2 CONTD	CONVERSION TABLE ADDED IN
DEPARTMENT OF LANDS	DEPARTMENT OF LANDS
AC RD P	50 M
3 3/4	94.8
4	101.2
5 1/2	126.5
5 1/2	139.1





