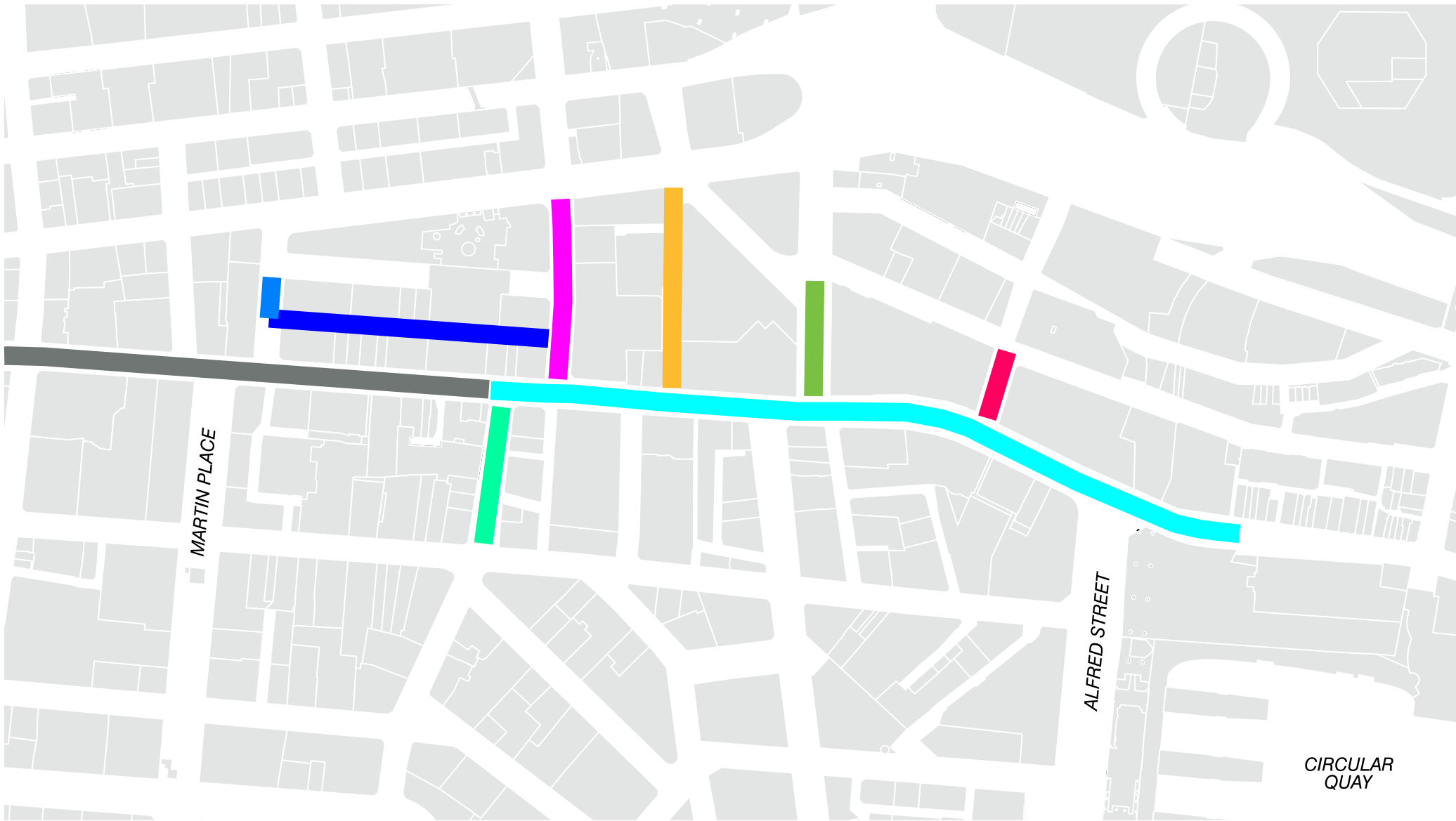


CONCEPT DESIGN



- | | |
|---|--------------------------|
|  | GEORGE STREET |
|  | ESSEX STREET |
|  | GROSVENOR STREET |
|  | JAMISON STREET |
|  | MARGARET STREET |
|  | HUNTER STREET |
|  | WYNYARD LANE |
|  | WYNYARD STREET |
|  | EXISTING PED ZONE |

[illegible]

Drawings that do not show status have not been verified by City Design and are not to be used for any purpose other than for preliminary information.
Do not scale off drawings. Use figured dimensions only. Verify all dimensions on site before commencing work and refer any discrepancies to City Design.
© Copyright
The information contained in this drawing remains the property of City Design and is not to be reused or copied without permission.

Designer
City of Sydney
City Design Unit

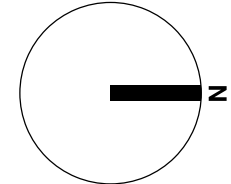
Town Hall House
456 Kent Street
GPO Box 1591
Sydney NSW 2001
Telephone 02 9265 9333
www.cityofsydney.nsw.gov.au



Project

George Street North Pedestrianisation

Project No.
C33038



Drawing
Cover Sheet

Drawing Status
PRELIMINARY

Scale	Sheet Size	Sheet	Issue
NTS	A1	01 of 01	A

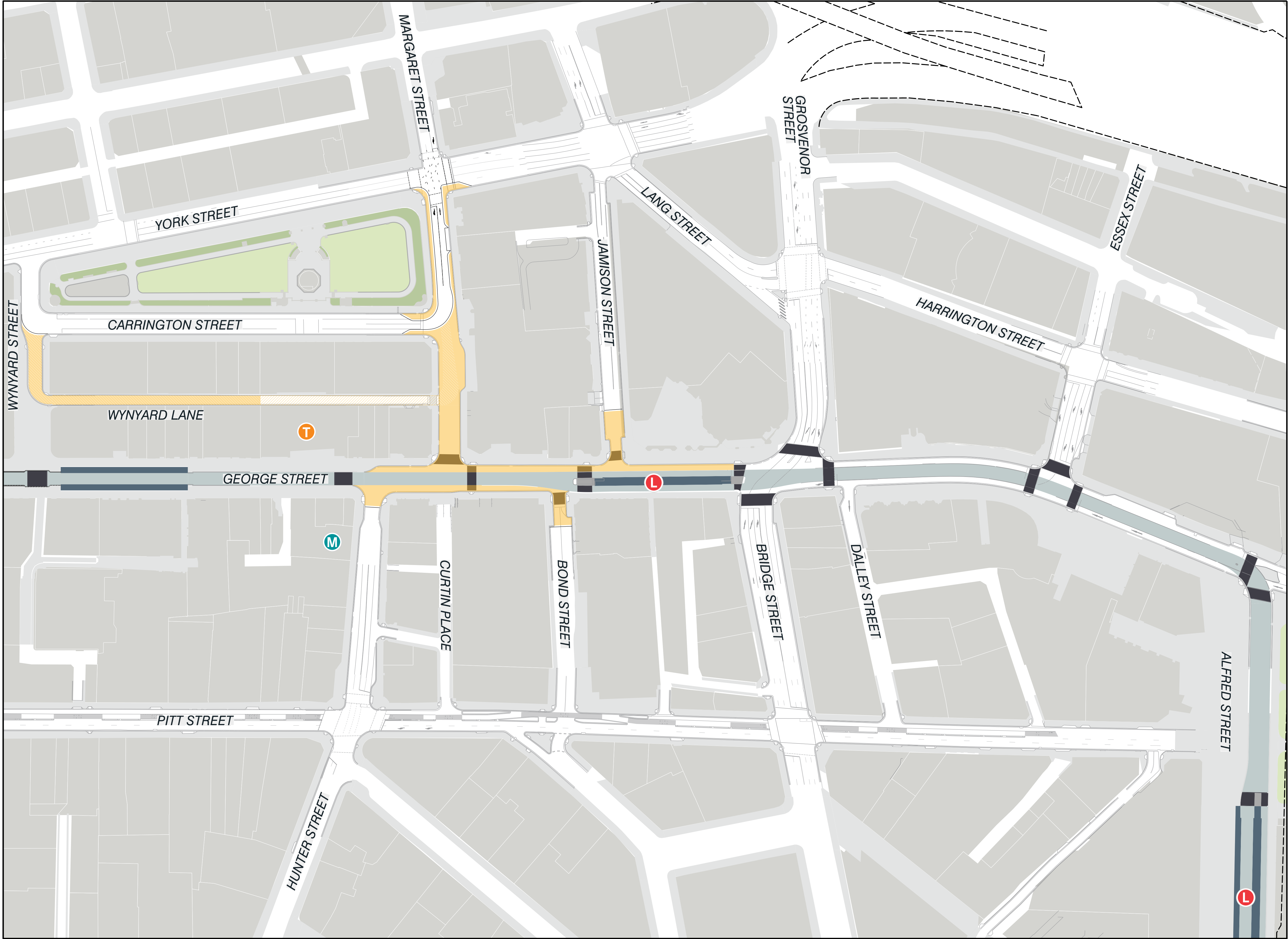
Drawing Number
DRG-001

DRAWING INDEX

Number	Title 1	Title 2	Sheet No	Sheet Size	Scale
DRG-001	Cover Sheet	Concept Design	01 of 01	A1	NTS
DRG-002	Drawing List		01 of 01	A1	N/A
MAP-018	Scope Extent	Temporary Closure	01 of 01	A1	1-1000
MAP-019	Scope Extent	Stage 1	01 of 01	A1	1-1000
MAP-020	Scope Extent	Stage 2	01 of 01	A1	1-1000
DRG-003	Legend and General Notes		01 of 01	A1	N/A
DRG-004	Key Plan	George Street	01 of 01	A1	N/A
SK-003	Concept Design	George Street	01 of 03	A1	1-250
SK-004	Concept Design	George Street	02 of 03	A1	1-250
SK-005	Concept Design	George Street	03 of 03	A1	1-250
DRG-005	Key Plan	Wynyard Street and Wynyard Lane	01 of 01	A1	NTS
SK-006	Concept Design	Wynyard Street and Wynyard Lane	01 of 01	A1	1-250
DRG-006	Key Plan	Margaret Street	01 of 01	A1	NTS
SK-007	Concept Design	Margaret Street	01 of 01	A1	1-250
DRG-007	Key Plan	Jamison Street	01 of 01	A1	NTS
SK-008	Concept Design	Jamison Street	01 of 01	A1	1-250
DRG-008	Key Plan	Grosvenor Street	01 of 01	A1	NTS
SK-009	Concept Design	Grosvenor Street	01 of 01	A1	1-250

[illegible]

REF: C:\Users\mccr\Documents\City of Sydney\Projects\George Street North Pedestrianisation\Map-018_Scope_Extent_Temp_Closure_A1-01012022.dwg
PROJECT & CREDIT: B1
10/10/2022
D:\C:\Users\mccr\Documents\City of Sydney\Projects\George Street North Pedestrianisation\Map-018_Scope_Extent_Temp_Closure_A1-01012022.dwg



LEGEND

- PROPERTY CONTEXT
- PLRC CONTEXT
- FOOTPATH EXISTING
- PEDESTRIAN AREA PROPOSED
- SHARED ZONE PROPOSED
- SHARED ZONE EXISTING
- PED CROSSING EXISTING

- METRO STATION FUTURE SITE
- LIGHT RAIL STOP EXISTING
- TRAIN STATION EXISTING

Revisions		
No.	Date	Description
A	10.10.2022	FOR REVIEW.

Drawings that do not show status have not been verified by City Design and are not to be used for any purpose other than for preliminary information. Do not scale off drawings. Use figured dimensions only. Verify all dimensions on site before commencing work and refer any discrepancies to City Design.
© Copyright
The information contained in this drawing remains the property of City Design and is not to be reused or copied without permission.



Designer
City of Sydney
City Design Unit

Town Hall House
456 Kent Street
GPO Box 1591
Sydney NSW 2001
Telephone 02 9365 9333
www.cityofsydney.nsw.gov.au

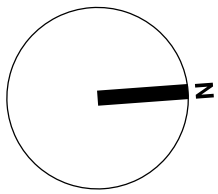


Project
George Street North
Pedestrianisation

Project No.
C33038

Drawing
Scope Extent
Temporary Closure

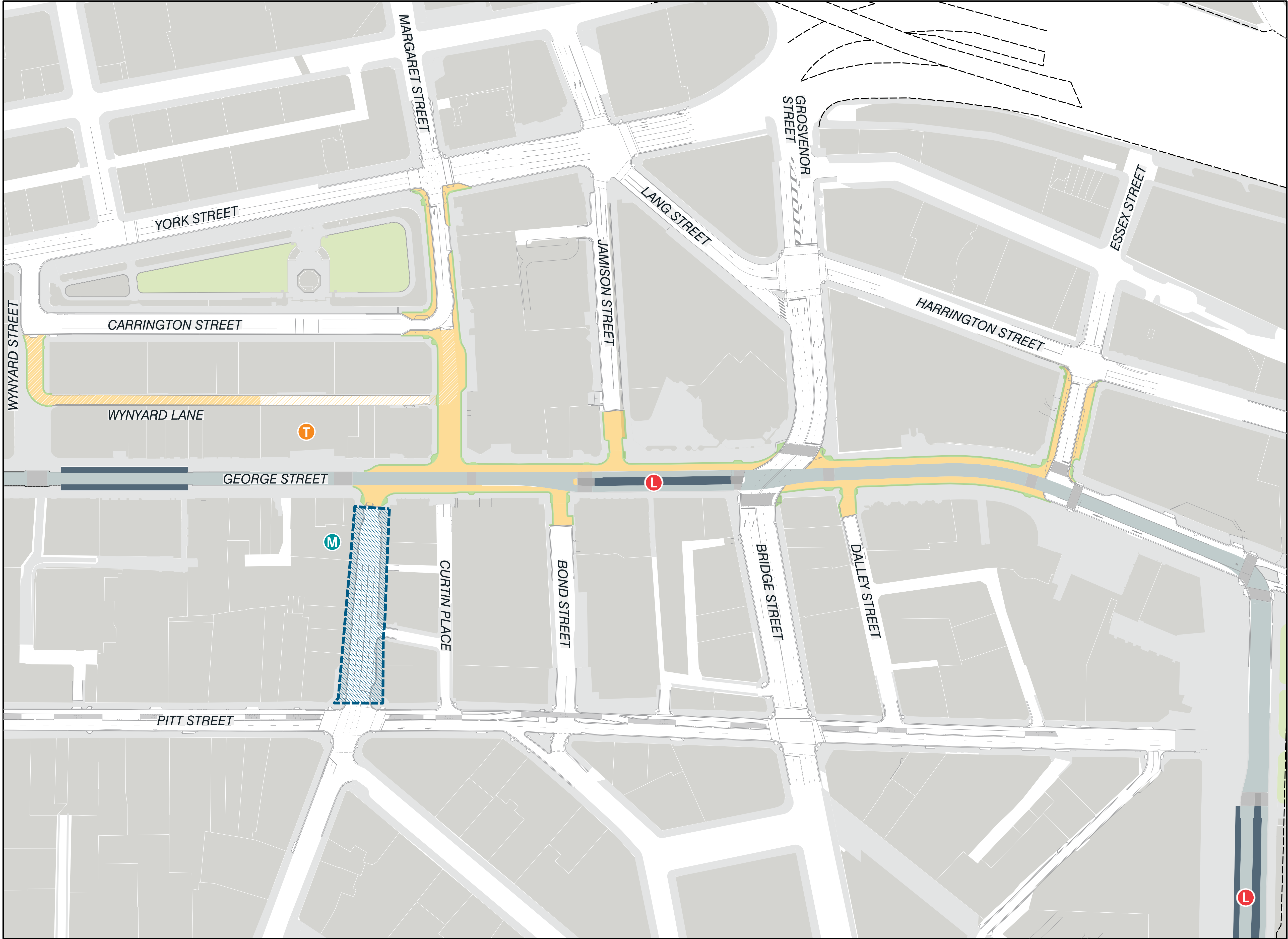
Drawing Status
PRELIMINARY



Scale	Sheet Size	Sheet	Issue
1:1000	A1	01 of 01	A

Drawing Number
MAP-018

REF: C:\Users\mccr\Documents\City of Sydney\Projects\George Street North Pedestrianisation\Map-019_Scope_Extent_Stage 1.dwg
DATE: 10/10/2022
DRAWN BY: mccr
CHECKED BY: mccr



LEGEND

- PROPERTY CONTEXT
- PLRC CONTEXT
- FOOTPATH EXISTING
- FOOTPATH (NEW) PROPOSED
- SHARED ZONE PROPOSED
- SHARED ZONE EXISTING
- FOOTPATH (TIE IN) PROPOSED
- HUNTER STREET PUBLIC DOMAIN
Metro delivery coordination
- METRO STATION FUTURE SITE
- LIGHT RAIL STOP EXISTING
- TRAIN STATION EXISTING

Revisions		
No.	Date	Description
A	10.10.2022	FOR REVIEW.

Drawings that do not show status have not been verified by City Design and are not to be used for any purpose other than for preliminary information.
Do not scale off drawings. Use figured dimensions only. Verify all dimensions on site before commencing work and refer any discrepancies to City Design.
© Copyright
The information contained in this drawing remains the property of City Design and is not to be reused or copied without permission.



Designer
City of Sydney
City Design Unit

Town Hall House
456 Kent Street
GPO Box 1591
Sydney NSW 2001
Telephone 02 9365 9333
www.cityofsydney.nsw.gov.au

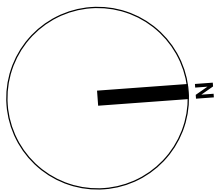


Project
**George Street North
Pedestrianisation**

Project No.
C33038

Drawing
Scope Extent
Stage 1

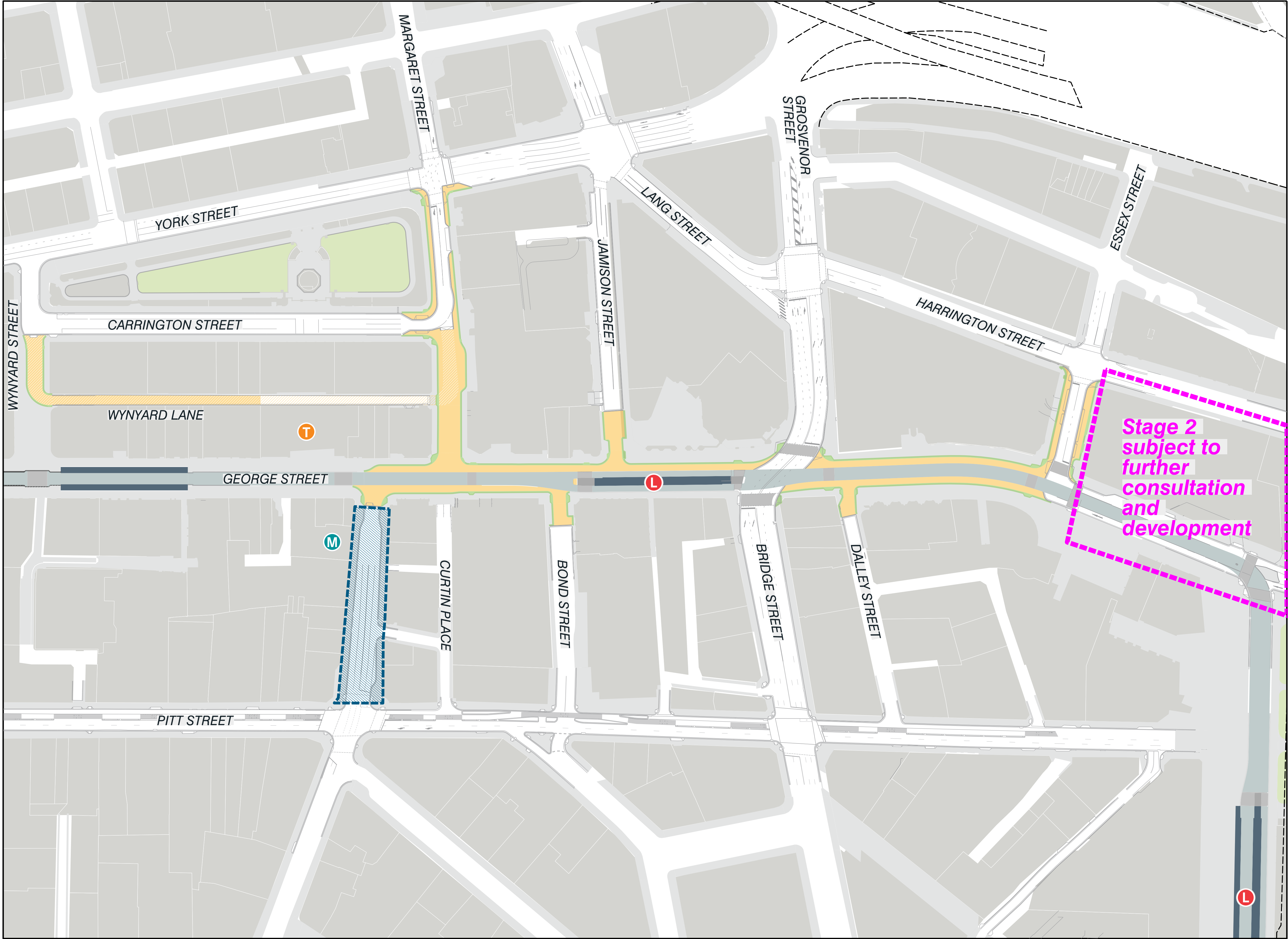
Drawing Status
PRELIMINARY



Scale 1:1000	Sheet Size A1	Sheet 01 of 01	Issue A
-----------------	------------------	-------------------	------------

Drawing Number
MAP-019

REF: C:\Users\mccr\Documents\City of Sydney\Projects\George Street North Pedestrianisation\Map020 - Scope East - Stage 2 - 10.10.2022.dwg
DATE: 10.10.2022
DRAWN BY: mccr



LEGEND

- PROPERTY CONTEXT
- PLRC CONTEXT
- FOOTPATH EXISTING
- FOOTPATH (NEW) PROPOSED
- SHARED ZONE PROPOSED
- SHARED ZONE EXISTING
- FOOTPATH (TIE IN) PROPOSED
- HUNTER STREET PUBLIC DOMAIN
Metro delivery coordination
- METRO STATION FUTURE SITE
- LIGHT RAIL STOP EXISTING
- TRAIN STATION EXISTING

Revisions		
No.	Date	Description
A	10.10.2022	FOR REVIEW.

Drawings that do not show status have not been verified by City Design and are not to be used for any purpose other than for preliminary information.
Do not scale off drawings. Use figured dimensions only. Verify all dimensions on site before commencing work and refer any discrepancies to City Design.
© Copyright
The information contained in this drawing remains the property of City Design and is not to be reused or copied without permission.



Designer
City of Sydney
City Design Unit

Town Hall House
456 Kent Street
GPO Box 1591
Sydney NSW 2001
Telephone 02 9365 9333
www.cityofsydney.nsw.gov.au

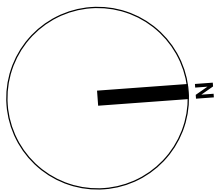


Project
George Street North
Pedestrianisation

Project No.
C33038

Drawing
Scope Extent
Stage 2

Drawing Status
PRELIMINARY




Scale 1:1000	Sheet Size A1	Sheet 01 of 01	Issue A
-----------------	------------------	-------------------	------------


Drawing Number
MAP-020

LEGEND


PAVING




FOOTPATH
NEW




FOOTPATH
EXISTING



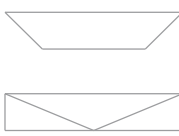
SHARED ZONE
NEW



PED CROSSING
EXISTING



KERB RAMP
PEDESTRIAN



KERB RAMP
VEHICULAR

PLANTING



TREE
EXISTING
RETAINED




TREE
PROPOSED




TREE
EXISTING
REMOVED


FURNITURE AND FIXTURES




LRV CLEARANCE
DKE+2.1m




BIN ENCLOSURE
PROPOSED 120L




BOLLARD ROW
PROPOSED



DRINKING FOUNTAIN
PROPOSED

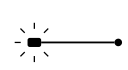


BIKE HOOP
PROPOSED




BENCH SEAT
PROPOSED

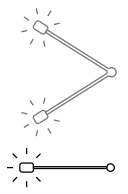
POLES - LIGHTING AND TRAFFIC



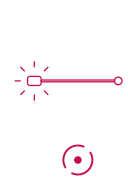
SMARTPOLE
PROPOSED S1



SMARTPOLE
EXISTING S3B



SMARTPOLE
EXISTING S3A
RETAINED



SMARTPOLE
EXISTING
REMOVED

KEY PLAN

[illegible]

Drawings that do not show status have not been verified by City Design and are not to be used for any purpose other than for preliminary information.
Do not scale off drawings. Use figured dimensions only. Verify all dimensions on site before commencing work and refer any discrepancies to City Design.
© Copyright
The information contained in this drawing remains the property of City Design and is not to be reused or copied without permission.

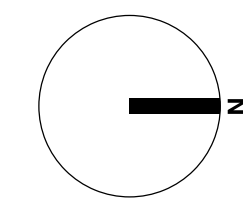
Designer
City of Sydney
City Design Unit

Town Hall House
456 Kent Street
GPO Box 1591
Sydney NSW 2001
Telephone 02 9265 9333
www.cityofsydney.nsw.gov.au



Project George Street North Pedestrianisation

Project No.
C33038

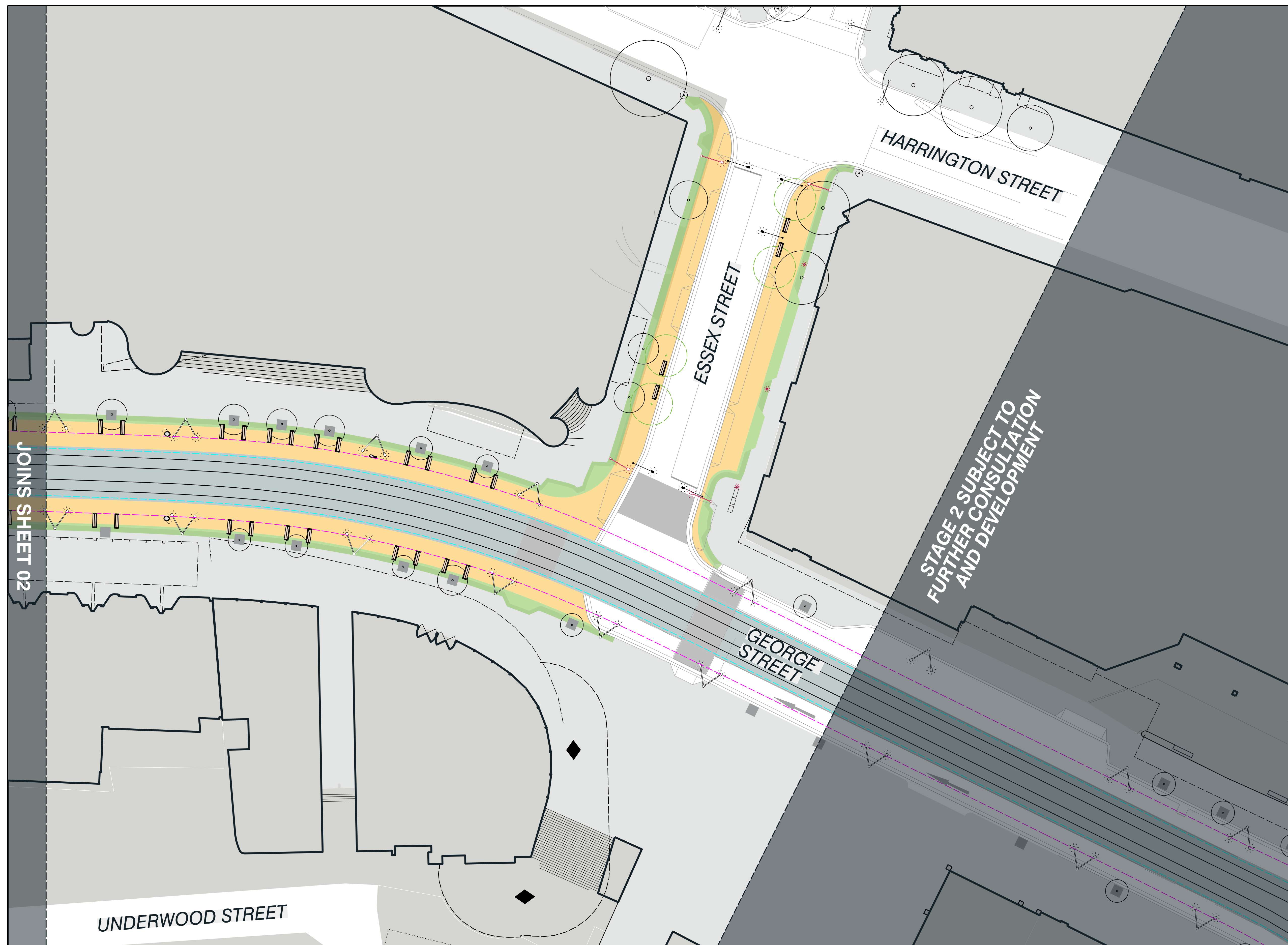


Drawing
Key Plan
George Street

Drawing Status
PRELIMINARY

Scale	Sheet Size	Sheet	Issue
NTS	A1	01 of 01	A

Drawing Number
DRG-005



Revisions		
No.	Date	Description
A	09.10.2022	FOR REVIEW.

Drawings that do not show status have not been verified by City Design and are not to be used for any purpose other than for preliminary information.
Do not scale off drawings. Use figured dimensions only. Verify all dimensions on site before commencing work and refer any discrepancies to City Design.
© Copyright
The information contained in this drawing remains the property of City Design and is not to be reused or copied without permission.



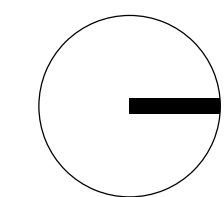
Designer
City of Sydney
City Design Unit

Town Hall House
456 Kent Street
GPO Box 1591
Sydney NSW 2001
Telephone 02 9265 9333
www.cityofsydney.nsw.gov.au



Project George Street North Pedestrianisation

Project No.
C33038



Drawing
Concept Design Plan
George Street

Drawing Status
PRELIMINARY

Scale	Sheet Size	Sheet	Issue
1:250	A1	03 of 03	A

Drawing Number	SK-005
----------------	--------

KEY PLAN

[illegible]

Drawings that do not show status have not been verified by City Design and are not to be used for any purpose other than for preliminary information.
Do not scale off drawings. Use figured dimensions only. Verify all dimensions on site before commencing work and refer any discrepancies to City Design.
© Copyright
The information contained in this drawing remains the property of City Design and is not to be reused or copied without permission.

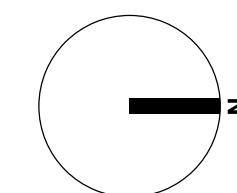
Designer
City of Sydney
City Design Unit

Town Hall House
456 Kent Street
GPO Box 1591
Sydney NSW 2001
Telephone 02 9265 9333
www.cityofsydney.nsw.gov.au



Project George Street North Pedestrianisation

Project No.
C33038



Drawing
Key Plan
Wynyard Street and Wynyard Lane

Drawing Status
PRELIMINARY

Scale	Sheet Size	Sheet	Issue
NTS	A1	01 of 01	A

Drawing Number
DRG-005

[illegible]

Drawings that do not show status have not been verified by City Design and are not to be used for any purpose other than for preliminary information.
Do not scale off drawings. Use figured dimensions only. Verify all dimensions on site before commencing work and refer any discrepancies to City Design.
© Copyright
The information contained in this drawing remains the property of City Design and is not to be reused or copied without permission.



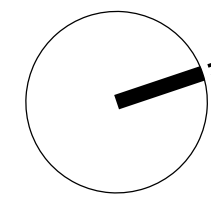
Designer
City of Sydney
City Design Unit

Town Hall House
456 Kent Street
GPO Box 1591
Sydney NSW 2001
Telephone 02 9265 9333
www.cityofsydney.nsw.gov.au



Project George Street North Pedestrianisation

Project No.
C33038



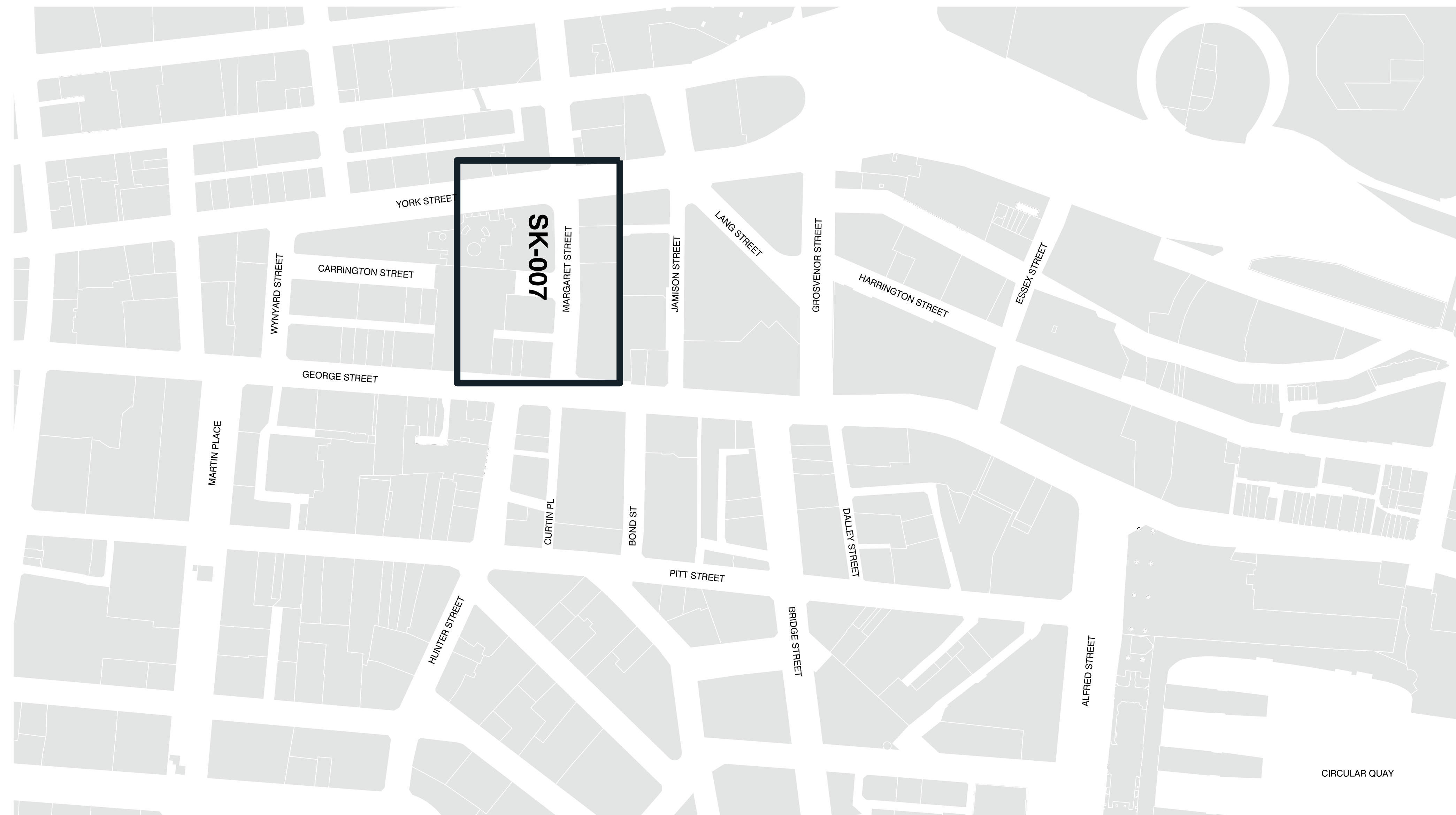
Drawing
Concept Design Plan
Wynyard Street and Wynyard Lane

Drawing Status
PRELIMINARY

Scale	Sheet Size	Sheet	Issue
1:250	A1	01 of 01	A

Drawing Number
SK-006

KEY PLAN

[illegible]

Drawings that do not show status have not been verified by City Design and are not to be used for any purpose other than for preliminary information.
Do not scale off drawings. Use figured dimensions only. Verify all dimensions on site before commencing work and refer any discrepancies to City Design.
© Copyright
The information contained in this drawing remains the property of City Design and is not to be reused or copied without permission.

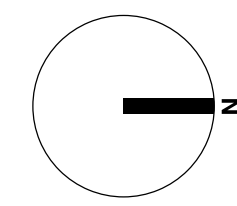
Designer
City of Sydney
City Design Unit

Town Hall House
456 Kent Street
GPO Box 1591
Sydney NSW 2001
Telephone 02 9265 9333
www.cityofsydney.nsw.gov.au



Project George Street North Pedestrianisation

Project No.
C33038



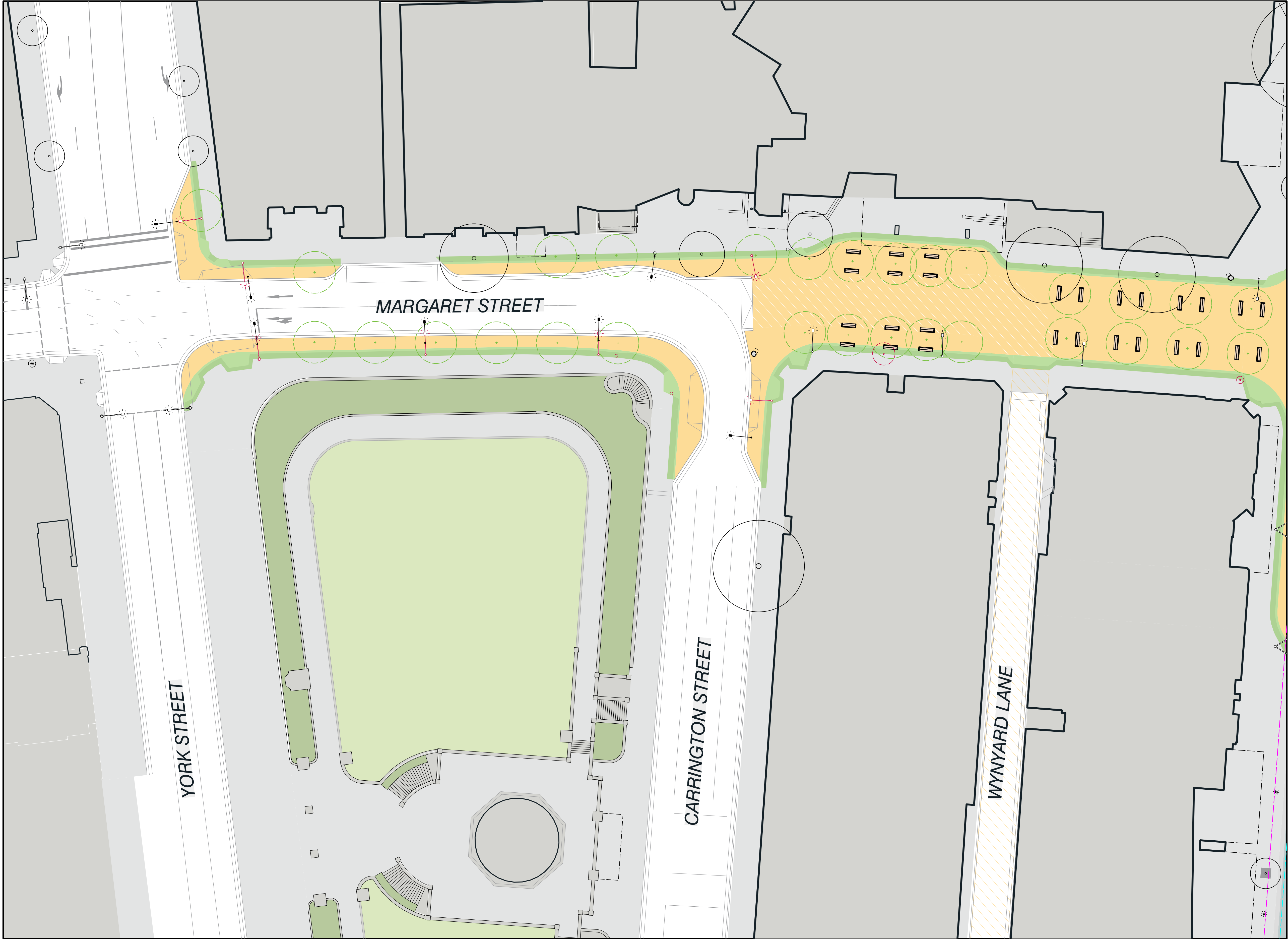
Drawing
Key Plan
Margaret Street

Drawing Status
PRELIMINARY

Scale	Sheet Size	Sheet	Issue
NTS	A1	01 of 01	A

Drawing Number
DRG-006

REF: C:\Users\mccr\Documents\City of Sydney\Projects\George Street North Pedestrianisation\Drawings\CDP_Margaret Street Concept Design Plan.dwg
PROJECT & SHEET: 10/10/2022
DRAWN BY: mccr
CHECKED BY: mccr



Revisions		
No.	Date	Description
A	09.10.2022	FOR REVIEW.

Drawings that do not show status have not been verified by City Design and are not to be used for any purpose other than for preliminary information.
Do not scale off drawings. Use figured dimensions only. Verify all dimensions on site before commencing work and refer any discrepancies to City Design.
© Copyright
The information contained in this drawing remains the property of City Design and is not to be reused or copied without permission.



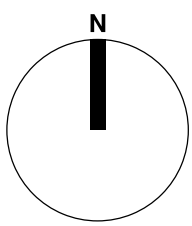
Designer
City of Sydney
City Design Unit

Town Hall House
456 Kent Street
GPO Box 1591
Sydney NSW 2001
Telephone 02 9265 9333
www.cityofsydney.nsw.gov.au



Project
**George Street North
Pedestrianisation**

Project No.
C33038



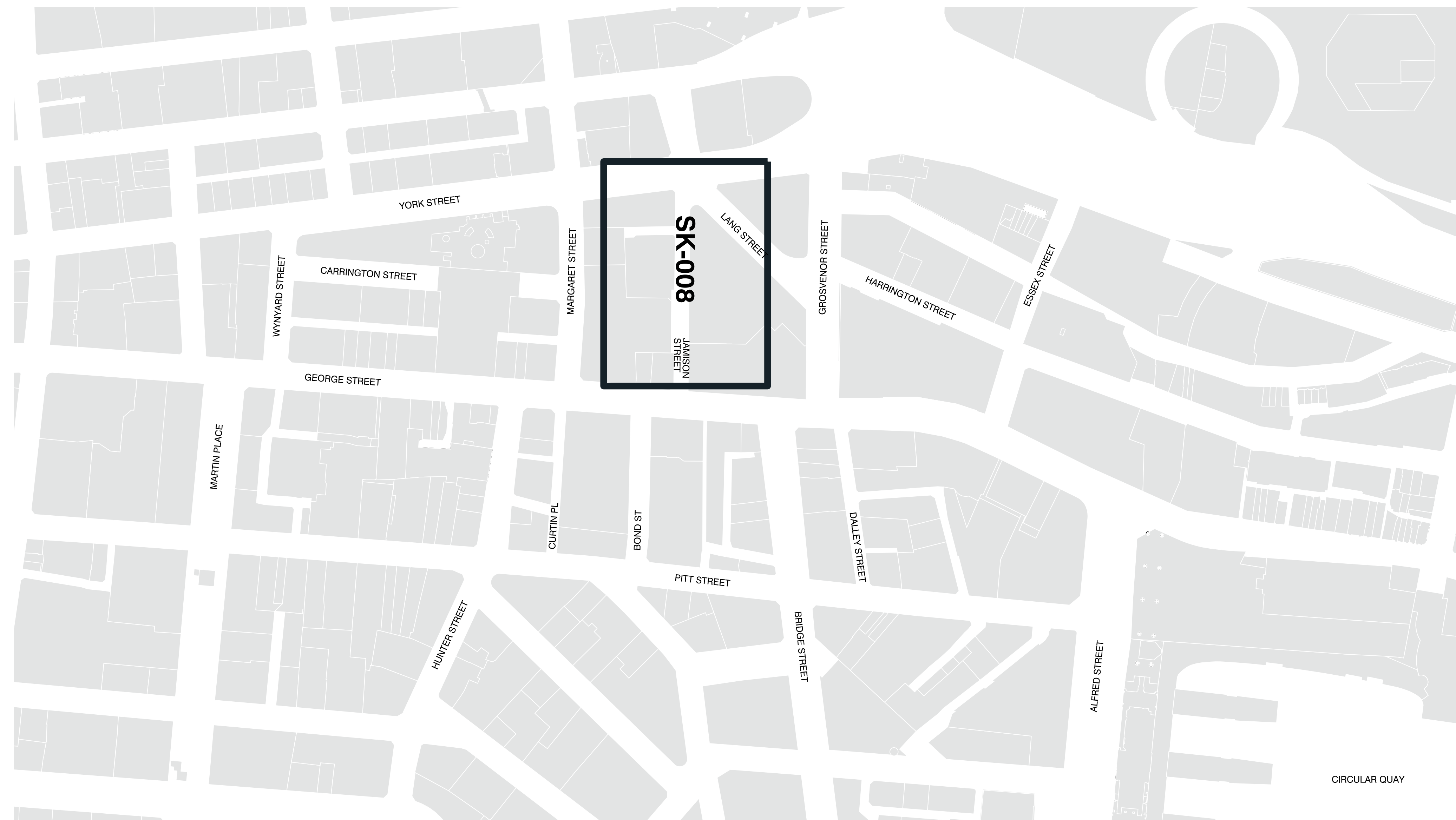
Drawing
Concept Design Plan
Margaret Street

Drawing Status
PRELIMINARY

Scale	Sheet Size	Sheet	Issue
1:250	A1	01 of 01	A

Drawing Number
SK-007

KEY PLAN

[illegible]

Drawings that do not show status have not been verified by City Design and are not to be used for any purpose other than for preliminary information.
Do not scale off drawings. Use figured dimensions only. Verify all dimensions on site before commencing work and refer any discrepancies to City Design.
© Copyright
The information contained in this drawing remains the property of City Design and is not to be reused or copied without permission.

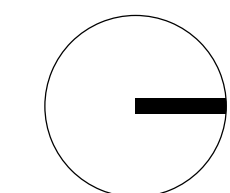
Designer
City of Sydney
City Design Unit

Town Hall House
456 Kent Street
GPO Box 1591
Sydney NSW 2001
Telephone 02 9265 9333
www.cityofsydney.nsw.gov.au



Project George Street North Pedestrianisation

Project No.
C33038



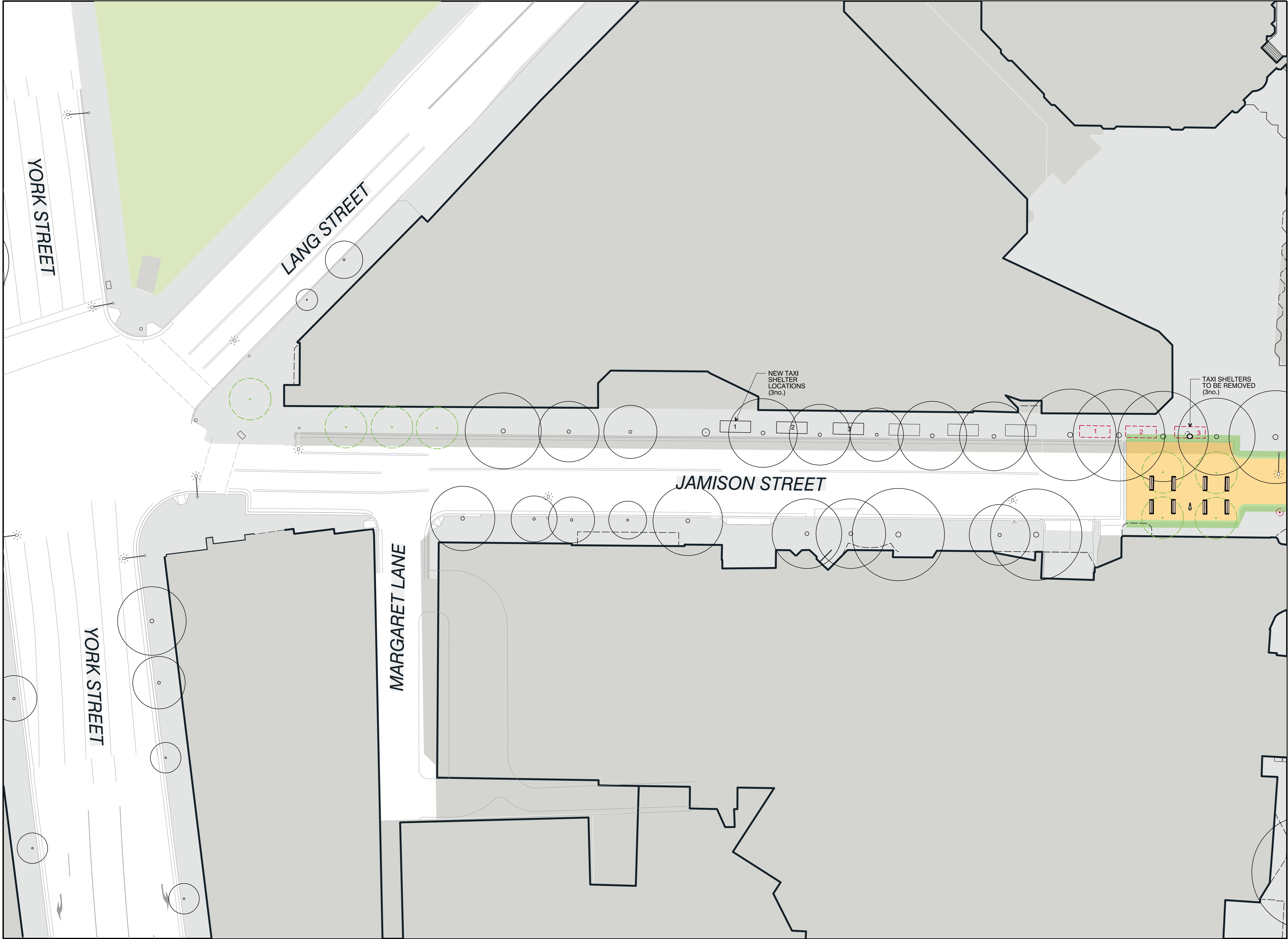
Drawing
Key Plan
Jamison Street

Drawing Status
PRELIMINARY

Scale	Sheet Size	Sheet	Issue
NTS	A1	01 of 01	A

Drawing Number
DRG-007

REF: C:\Users\mccr\Documents\City of Sydney\Projects\George Street North Pedestrianisation\Drawings\CDP\08_Jamison Street Concept Design Plan.dwg
PROJECT & DESIGNER
mccr
10/10/2022
D:\C:\Users\mccr\Documents\City of Sydney\Projects\George Street North Pedestrianisation\Drawings\CDP\08_Jamison Street Concept Design Plan.dwg



Revisions		
No.	Date	Description
A	09.10.2022	FOR REVIEW.

Drawings that do not show status have not been verified by City Design and are not to be used for any purpose other than for preliminary information.
Do not scale off drawings. Use figured dimensions only. Verify all dimensions on site before commencing work and refer any discrepancies to City Design.
© Copyright
The information contained in this drawing remains the property of City Design and is not to be reused or copied without permission.



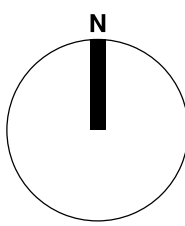
Designer
City of Sydney
City Design Unit

Town Hall House
456 Kent Street
GPO Box 1591
Sydney NSW 2001
Telephone 02 9265 9333
www.cityofsydney.nsw.gov.au



Project
George Street North
Pedestrianisation

Project No.
C33038



Drawing
Concept Design Plan
Jamison Street

Drawing Status
PRELIMINARY

Scale
1:250

Sheet Size
A1

Sheet
01 of 01

Issue
A

Drawing Number
SK-008

KEY PLAN

[illegible]

Drawings that do not show status have not been verified by City Design and are not to be used for any purpose other than for preliminary information.
Do not scale off drawings. Use figured dimensions only. Verify all dimensions on site before commencing work and refer any discrepancies to City Design.
© Copyright
The information contained in this drawing remains the property of City Design and is not to be reused or copied without permission.

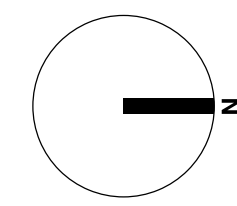
Designer
City of Sydney
City Design Unit

Town Hall House
456 Kent Street
GPO Box 1591
Sydney NSW 2001
Telephone 02 9265 9333
www.cityofsydney.nsw.gov.au



Project George Street North Pedestrianisation

Project No.
C33038



Drawing
Key Plan
Grosvenor Street

Drawing Status
PRELIMINARY

Scale	Sheet Size	Sheet	Issue
NTS	A1	01 of 01	A

Drawing Number
DRG-008



Scale 1:250	Sheet Size A1	Sheet 01 of 01	Issue A
Drawing Number SK-009			