









LEGEND

-  DRIVEWAY existing
-  DRIVEWAY access / egress
-  GENERAL TRAFFIC southbound
-  GENERAL TRAFFIC westbound
-  GENERAL TRAFFIC eastbound
-  GENERAL TRAFFIC northbound
-  PEDESTRIAN AREA new
-  HUNTER STREET public domain upgrade
Metro delivery coordination

Revisions		
No.	Date	Description
A	23.09.2022	FOR REVIEW.
B	26.09.2022	FOR REVIEW.
C	10.10.2022	FOR REVIEW.

Drawings that do not show status have not been verified by City Design and are not to be used for any purpose other than for preliminary information. Do not scale off drawings. Use figured dimensions only. Verify all dimensions on site before commencing work and refer any discrepancies to City Design.
 © Copyright
 The information contained in this drawing remains the property of City Design and is not to be reused or copied without permission.

Designer
City of Sydney
 City Design Unit

Town Hall House
 456 Kent Street
 GPO Box 1591
 Sydney NSW 2001
 Telephone 02 9355 9333
 www.cityofsydney.nsw.gov.au

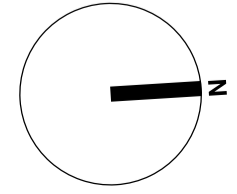


Project
George Street North Pedestrianisation

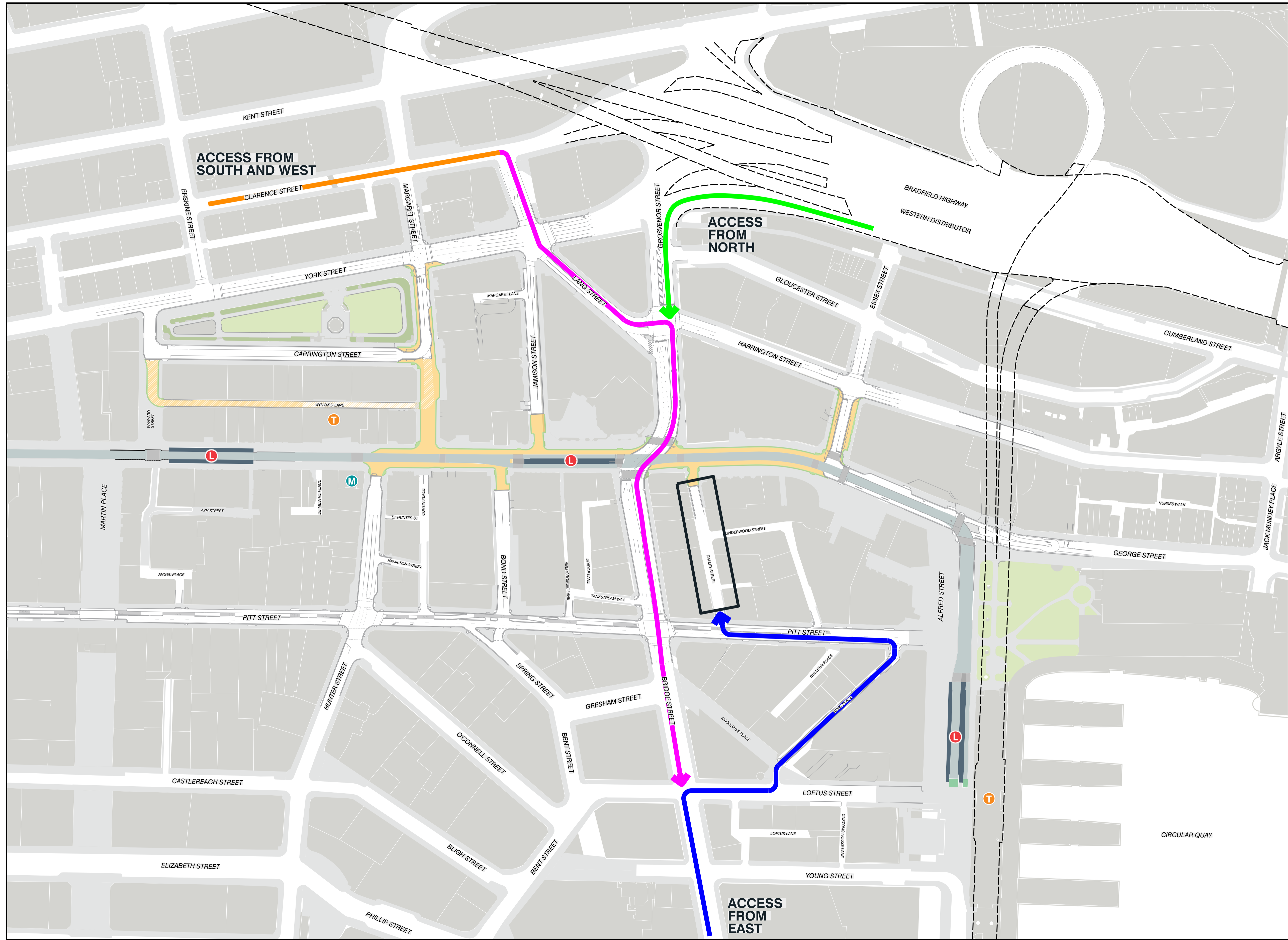
Project No.
C33038

Drawing
 LOCAL ACCESS PLAN
 STAGE 1







Drawing Status
PRELIMINARY



Scale 1:1500	Sheet Size A1	Sheet 01 of 01	Issue C
Drawing Number MAP-005			



LEGEND

-  LOCAL ACCESS southbound
-  LOCAL ACCESS westbound
-  LOCAL ACCESS eastbound
-  LOCAL ACCESS northbound
-  PEDESTRIAN AREA new
-  DESTINATION

© City of Sydney 2022. All rights reserved. This drawing is the property of the City of Sydney and is not to be reproduced or used in any way without the prior written permission of the City of Sydney.

Revisions	No.	Date	Description
	A	10.10.2022	FOR REVIEW.

Drawings that do not show status have not been verified by City Design and are not to be used for any purpose other than for preliminary information. Do not scale off drawings. Use figured dimensions only. Verify all dimensions on site before commencing work and refer any discrepancies to City Design. © Copyright The information contained in this drawing remains the property of City Design and is not to be reused or copied without permission.

Designer
City of Sydney
 City Design Unit

Town Hall House
 456 Kent Street
 GPO Box 1591
 Sydney NSW 2001
 Telephone 02 9355 9333
 www.cityofsydney.nsw.gov.au

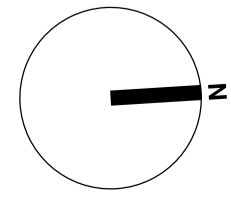


Project
George Street North
 Pedestrianisation

Project No.
C33038

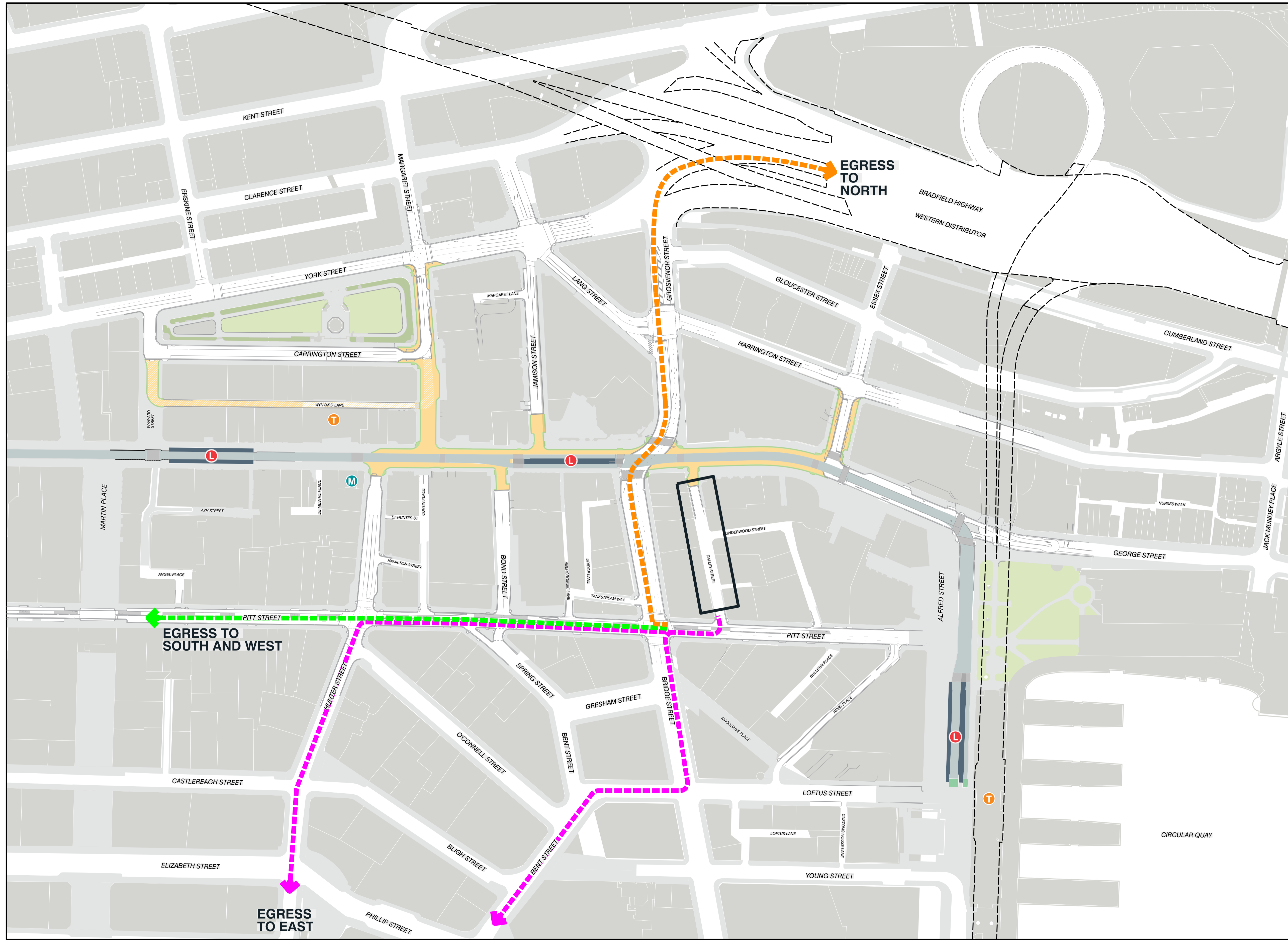
Drawing
 LOCAL ACCESS PLAN
 STAGE 1 - DALLEY STREET ACCESS

Drawing Status
PRELIMINARY



Scale	Sheet Size	Sheet	Issue
1:1500	A1	01 of 01	A

Drawing Number
 MAP-021



LEGEND

- TRAFFIC EGRESS southbound
- TRAFFIC EGRESS westbound
- TRAFFIC EGRESS eastbound
- TRAFFIC EGRESS northbound
- PEDESTRIAN AREA new
- ORIGIN

© City of Sydney 2022. All rights reserved. This drawing is the property of the City of Sydney and is not to be reproduced without permission.

Revisions	No.	Date	Description
	A	10.10.2022	FOR REVIEW.

Drawings that do not show status have not been verified by City Design and are not to be used for any purpose other than for preliminary information. Do not scale off drawings. Use figured dimensions only. Verify all dimensions on site before commencing work and refer any discrepancies to City Design. © Copyright The information contained in this drawing remains the property of City Design and is not to be reused or copied without permission.

Designer
City of Sydney
 City Design Unit

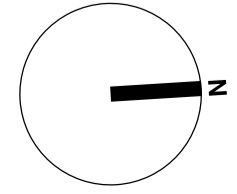
Project
George Street North Pedestrianisation

Town Hall House
 456 Kent Street
 GPO Box 1591
 Sydney NSW 2001
 Telephone 02 9355 9333
 www.cityofsydney.nsw.gov.au

Project No.
C33038

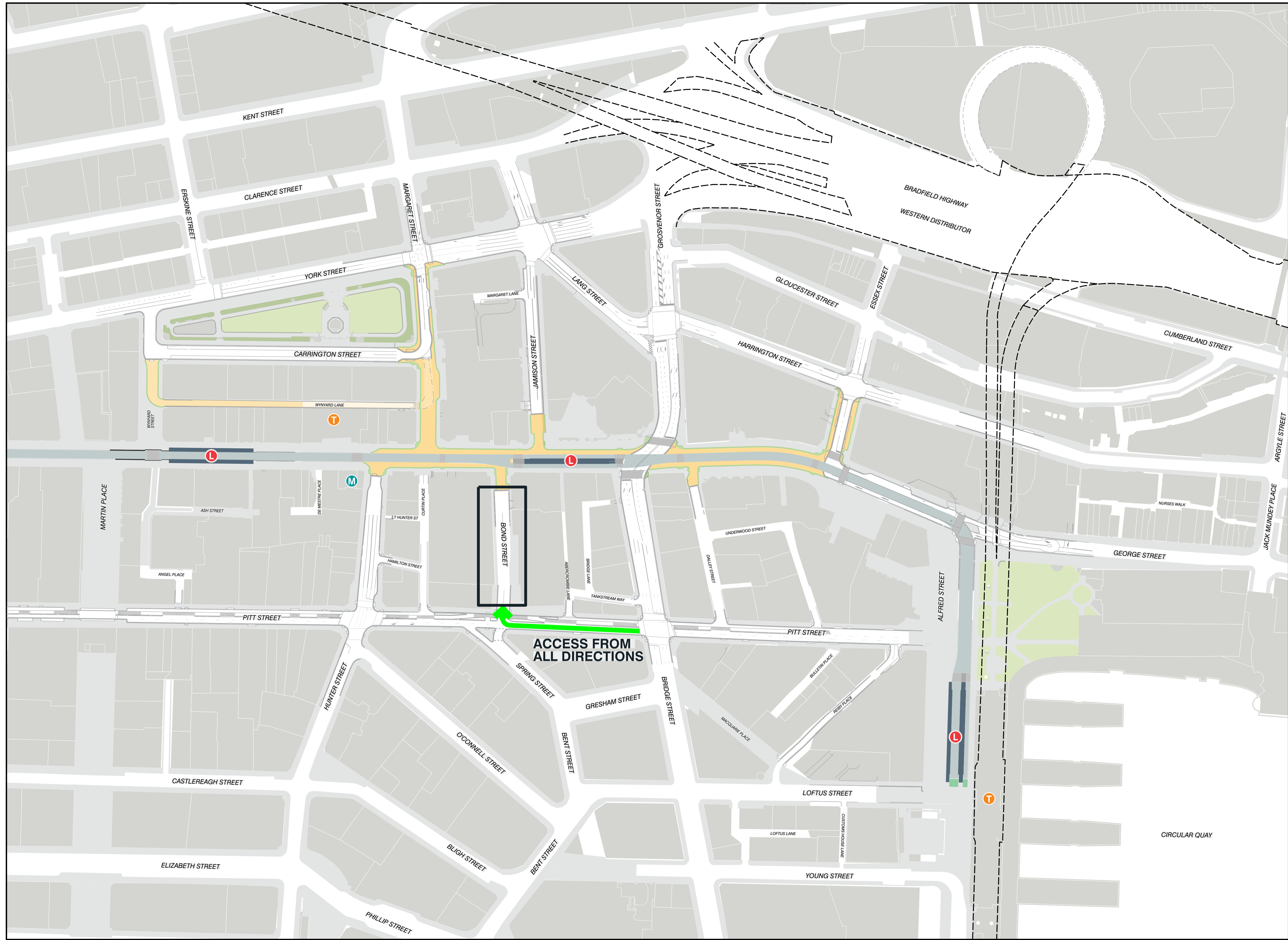
Drawing
 LOCAL ACCESS PLAN
 STAGE 1 - DALLEY STREET EGRESS

Drawing Status
PRELIMINARY









Scale	Sheet Size	Sheet	Issue
1:1500	A1	01 of 01	A

Drawing Number
 MAP-022



LEGEND

-  LOCAL ACCESS southbound
-  LOCAL ACCESS westbound
-  LOCAL ACCESS eastbound
-  LOCAL ACCESS northbound
-  PEDESTRIAN AREA new
-  DESTINATION

© City of Sydney 2022. All rights reserved. This drawing is the property of the City of Sydney and is not to be reproduced without permission.

Revisions	No.	Date	Description
	A	10.10.2022	FOR REVIEW.

Drawings that do not show status have not been verified by City Design and are not to be used for any purpose other than for preliminary information. Do not scale off drawings. Use figured dimensions only. Verify all dimensions on site before commencing work and refer any discrepancies to City Design. © Copyright The information contained in this drawing remains the property of City Design and is not to be reused or copied without permission.

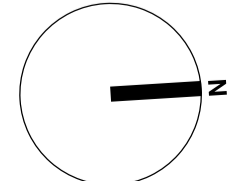
Designer
City of Sydney
 City Design Unit

Town Hall House
 456 Kent Street
 GPO Box 1591
 Sydney NSW 2001
 Telephone 02 9355 9333
 www.cityofsydney.nsw.gov.au



Project
George Street North
Pedestrianisation

Project No.
C33038

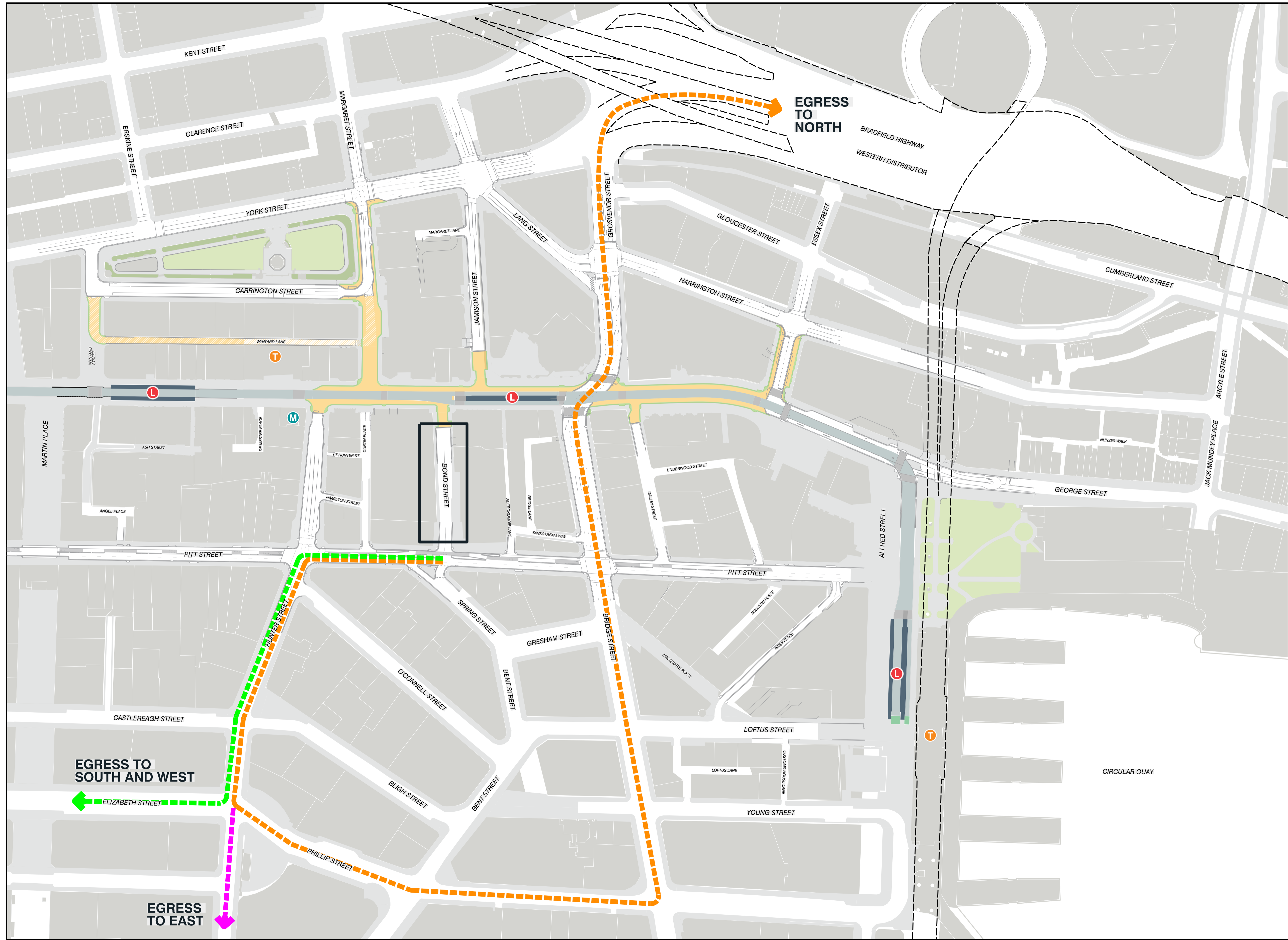


Drawing
 LOCAL ACCESS PLAN
 STAGE 1 - BOND STREET ACCESS







Drawing Status
PRELIMINARY

Scale	Sheet Size	Sheet	Issue
1:1500	A1	01 of 01	A

Drawing Number
 MAP-023



LEGEND

-  TRAFFIC EGRESS southbound
-  TRAFFIC EGRESS westbound
-  TRAFFIC EGRESS eastbound
-  TRAFFIC EGRESS northbound
-  PEDESTRIAN AREA new
-  ORIGIN

City of Sydney, 2022. All rights reserved. This drawing is the property of City Design and is not to be used for any purpose other than for preliminary information. Do not scale off drawings. Use figured dimensions only. Verify all dimensions on site before commencing work and refer any discrepancies to City Design. © Copyright The information contained in this drawing remains the property of City Design and is not to be reused or copied without permission.

Revisions		
No.	Date	Description
A	10.10.2022	FOR REVIEW.

Drawings that do not show status have not been verified by City Design and are not to be used for any purpose other than for preliminary information. Do not scale off drawings. Use figured dimensions only. Verify all dimensions on site before commencing work and refer any discrepancies to City Design. © Copyright The information contained in this drawing remains the property of City Design and is not to be reused or copied without permission.

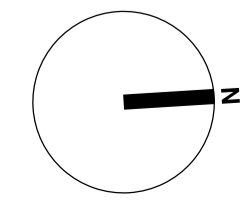
Designer
City of Sydney
 City Design Unit

Town Hall House
 456 Kent Street
 GPO Box 1591
 Sydney NSW 2001
 Telephone 02 9355 9333
 www.cityofsydney.nsw.gov.au



Project
George Street North
 Pedestrianisation

Project No.
C33038

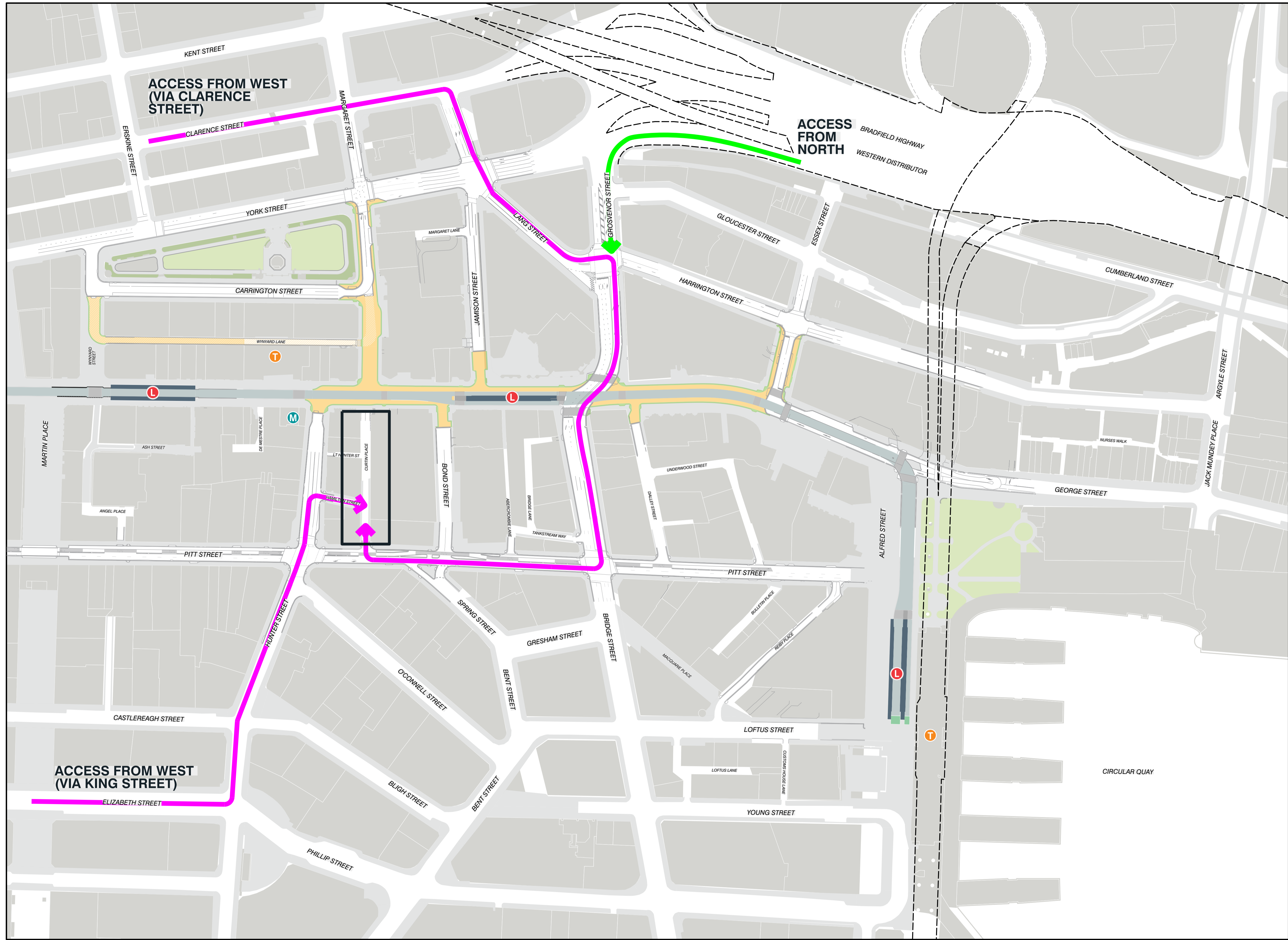


Drawing
 LOCAL ACCESS PLAN
 STAGE 1 - BOND STREET EGRESS







Drawing Status
PRELIMINARY

Scale 1:1500	Sheet Size A1	Sheet 01 of 01	Issue A
-----------------	------------------	-------------------	------------

Drawing Number
 MAP-024



LEGEND

-  LOCAL ACCESS southbound
-  LOCAL ACCESS westbound
-  LOCAL ACCESS eastbound
-  LOCAL ACCESS northbound
-  PEDESTRIAN AREA new
-  DESTINATION

City of Sydney, 2022. All rights reserved. This drawing is the property of City Design and is not to be used for any purpose other than for preliminary information.

Revisions	No.	Date	Description
	A	10.10.2022	FOR REVIEW.

Drawings that do not show status have not been verified by City Design and are not to be used for any purpose other than for preliminary information. Do not scale off drawings. Use figured dimensions only. Verify all dimensions on site before commencing work and refer any discrepancies to City Design.

© Copyright
The information contained in this drawing remains the property of City Design and is not to be reused or copied without permission.

Designer
City of Sydney
City Design Unit

Project
George Street North Pedestrianisation

Town Hall House
456 Kent Street
GPO Box 1591
Sydney NSW 2001
Telephone 02 9395 9333
www.cityofsydney.nsw.gov.au



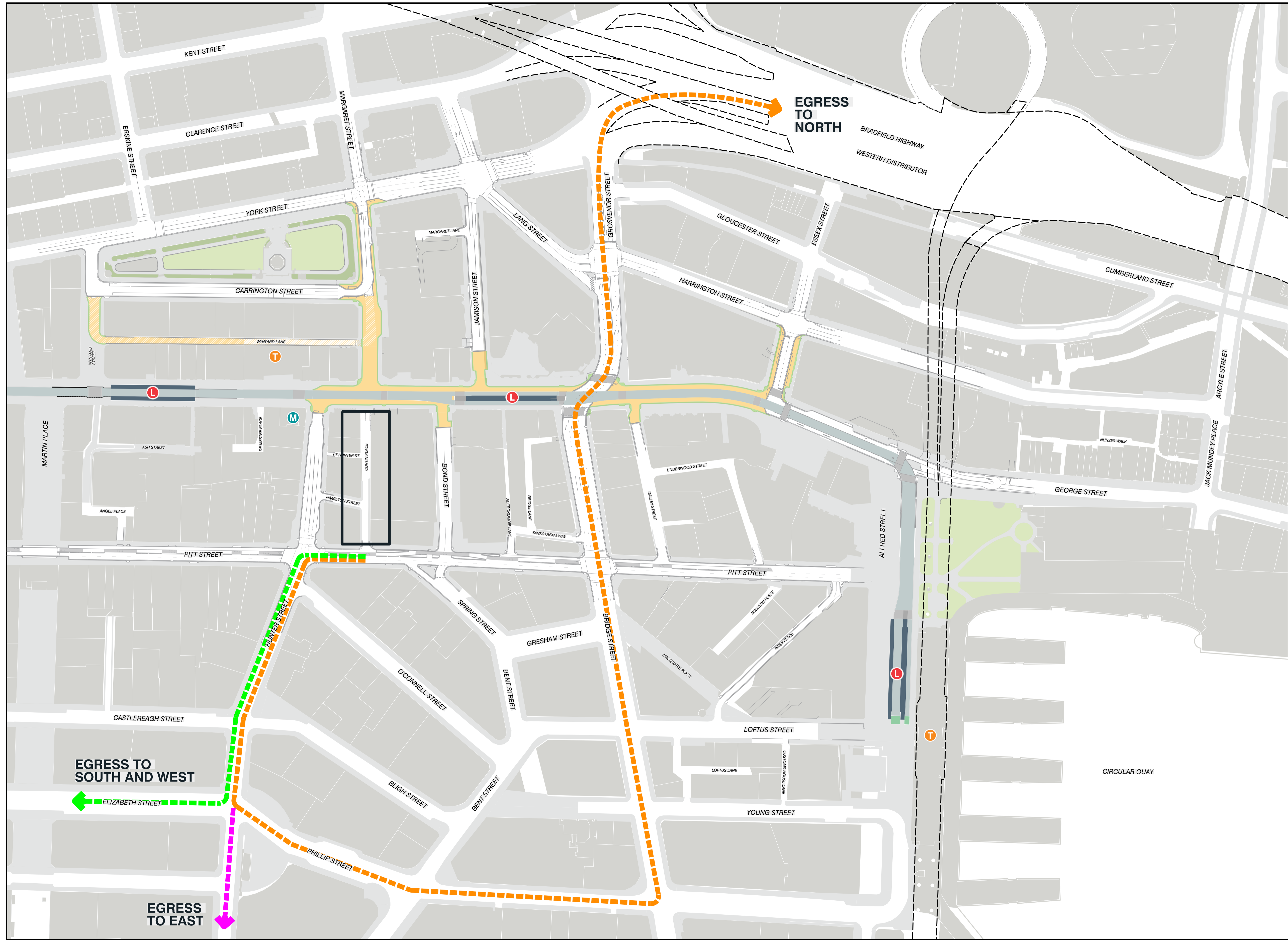
Project No.
C33038









Drawing
LOCAL ACCESS PLAN
STAGE 1 - CURTIN PLACE ACCESS

Drawing Status
PRELIMINARY

Scale 1:1500	Sheet Size A1	Sheet 01 of 01	Issue A
Drawing Number MAP-025			



LEGEND

-  TRAFFIC EGRESS southbound
-  TRAFFIC EGRESS westbound
-  TRAFFIC EGRESS eastbound
-  TRAFFIC EGRESS northbound
-  PEDESTRIAN AREA new
-  ORIGIN

© City of Sydney 2022. All rights reserved. This drawing is the property of the City of Sydney and is not to be reproduced without permission.

Revisions	No.	Date	Description
	A	10.10.2022	FOR REVIEW.

Drawings that do not show status have not been verified by City Design and are not to be used for any purpose other than for preliminary information. Do not scale off drawings. Use figured dimensions only. Verify all dimensions on site before commencing work and refer any discrepancies to City Design. © Copyright The information contained in this drawing remains the property of City Design and is not to be reused or copied without permission.

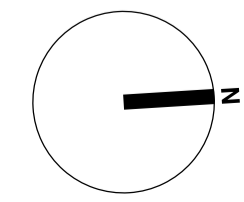
Designer
City of Sydney
 City Design Unit

Town Hall House
 456 Kent Street
 GPO Box 1591
 Sydney NSW 2001
 Telephone 02 9395 9333
 www.cityofsydney.nsw.gov.au



Project
George Street North
 Pedestrianisation

Project No.
C33038

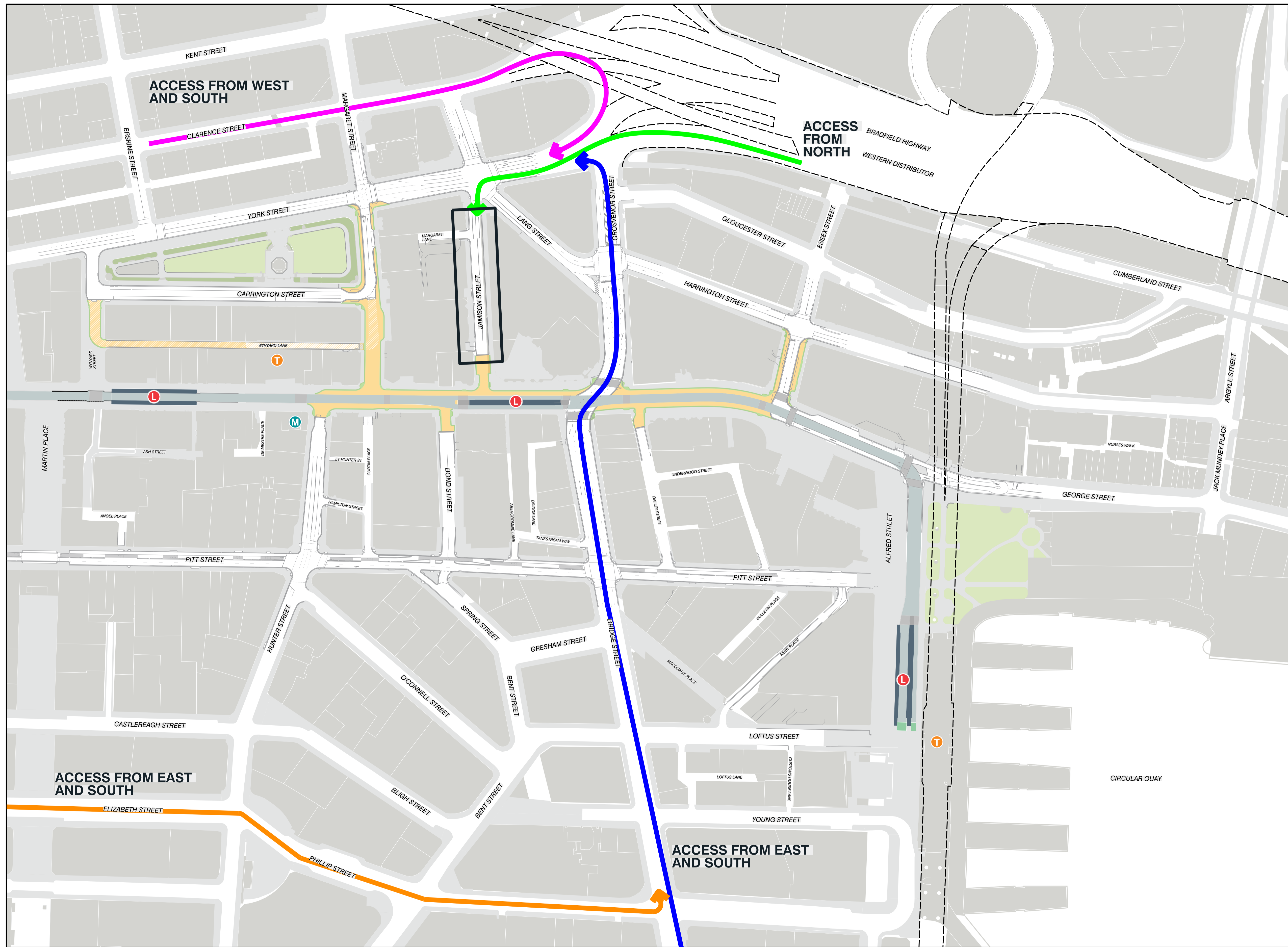


Drawing
 LOCAL ACCESS PLAN
 STAGE 1 - CURTIN PLACE EGRESS





Drawing Status
PRELIMINARY

Scale 1:1500	Sheet Size A1	Sheet 01 of 01	Issue A
-----------------	------------------	-------------------	------------

Drawing Number
 MAP-026



LEGEND

-  LOCAL ACCESS southbound
-  LOCAL ACCESS westbound
-  LOCAL ACCESS eastbound
-  LOCAL ACCESS northbound
-  PEDESTRIAN AREA new
-  DESTINATION

Revisions		
No.	Date	Description
A	10.10.2022	FOR REVIEW.

Drawings that do not show status have not been verified by City Design and are not to be used for any purpose other than for preliminary information. Do not scale off drawings. Use figured dimensions only. Verify all dimensions on site before commencing work and refer any discrepancies to City Design. © Copyright The information contained in this drawing remains the property of City Design and is not to be reused or copied without permission.

Designer
City of Sydney
 City Design Unit

Project
George Street North
 Pedestrianisation

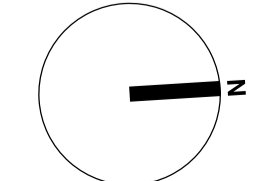
Town Hall House
 456 Kent Street
 GPO Box 1591
 Sydney NSW 2001
 Telephone 02 9395 9333
 www.cityofsydney.nsw.gov.au



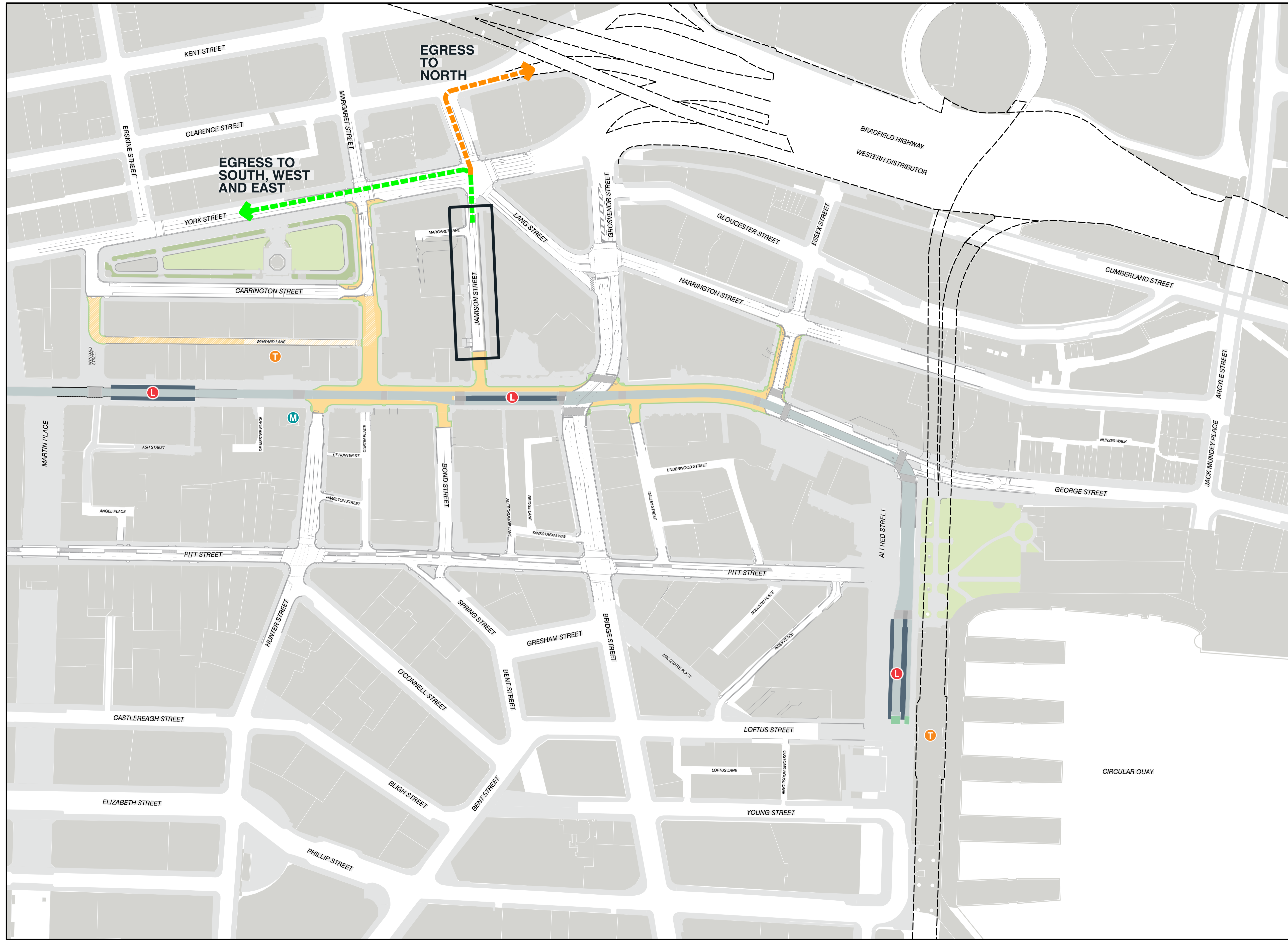
Project No.
C33038

Drawing
 LOCAL ACCESS PLAN
 STAGE 1 - JAMISON STREET ACCESS







Drawing Status
PRELIMINARY



Scale 1:1500	Sheet Size A1	Sheet 01 of 01	Issue A
Drawing Number MAP-027			



LEGEND

-  TRAFFIC EGRESS southbound
-  TRAFFIC EGRESS westbound
-  TRAFFIC EGRESS eastbound
-  TRAFFIC EGRESS northbound
-  PEDESTRIAN AREA new
-  ORIGIN

P:\CITY OF SYDNEY\Projects\2022\George Street North Pedestrianisation\Map-028 - Jamison Street Egress - 1:1500.dwg
 10/10/2022 10:10:22 AM
 City of Sydney

Revisions	No.	Date	Description
	A	10.10.2022	FOR REVIEW.

Drawings that do not show status have not been verified by City Design and are not to be used for any purpose other than for preliminary information. Do not scale off drawings. Use figured dimensions only. Verify all dimensions on site before commencing work and refer any discrepancies to City Design.
 © Copyright
 The information contained in this drawing remains the property of City Design and is not to be reused or copied without permission.

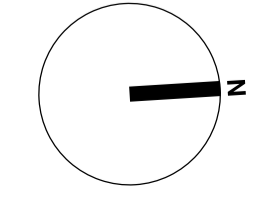
Designer
City of Sydney
 City Design Unit

Town Hall House
 456 Kent Street
 GPO Box 1591
 Sydney NSW 2001
 Telephone 02 9395 9333
 www.cityofsydney.nsw.gov.au



Project
George Street North
 Pedestrianisation

Project No.
C33038

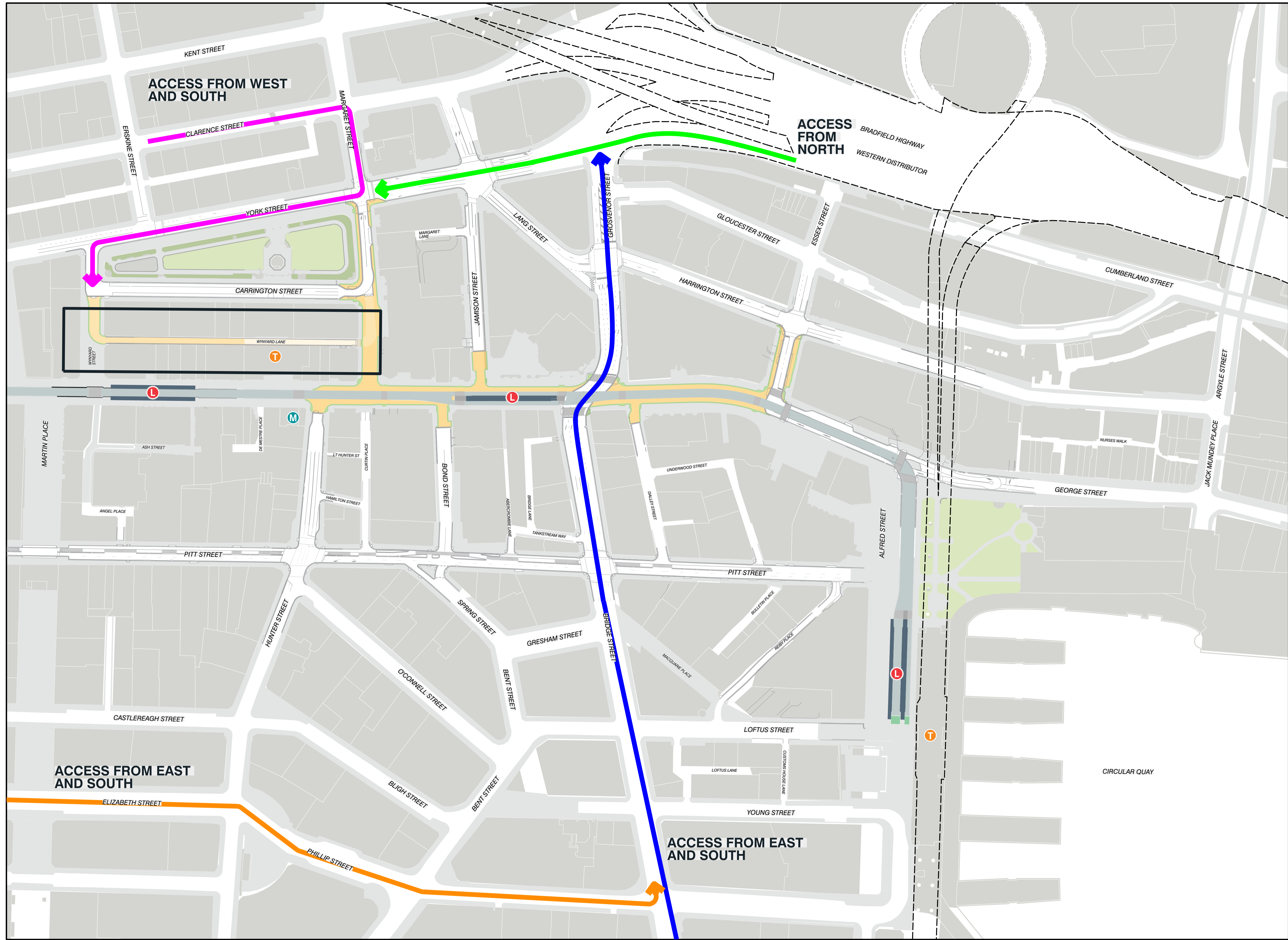


Drawing
 LOCAL ACCESS PLAN
 STAGE 1 - JAMISON STREET EGRESS







Drawing Status
PRELIMINARY

Scale	Sheet Size	Sheet	Issue
1:1500	A1	01 of 01	A

Drawing Number
 MAP-028



LEGEND

-  LOCAL ACCESS southbound
-  LOCAL ACCESS westbound
-  LOCAL ACCESS eastbound
-  LOCAL ACCESS northbound
-  PEDESTRIAN AREA new
-  DESTINATION

Revisions		
No.	Date	Description
A	10.10.2022	FOR REVIEW.

Drawings that do not show status have not been verified by City Design and are not to be used for any purpose other than for preliminary information. Do not scale off drawings. Use figured dimensions only. Verify all dimensions on site before commencing work and refer any discrepancies to City Design. © Copyright The information contained in this drawing remains the property of City Design and is not to be reused or copied without permission.

Designer
City of Sydney
 City Design Unit

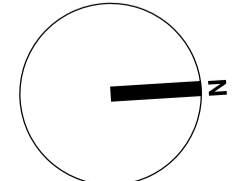
Project
George Street North Pedestrianisation

Town Hall House
 456 Kent Street
 GPO Box 1591
 Sydney NSW 2001
 Telephone 02 9395 9333
 www.cityofsydney.nsw.gov.au

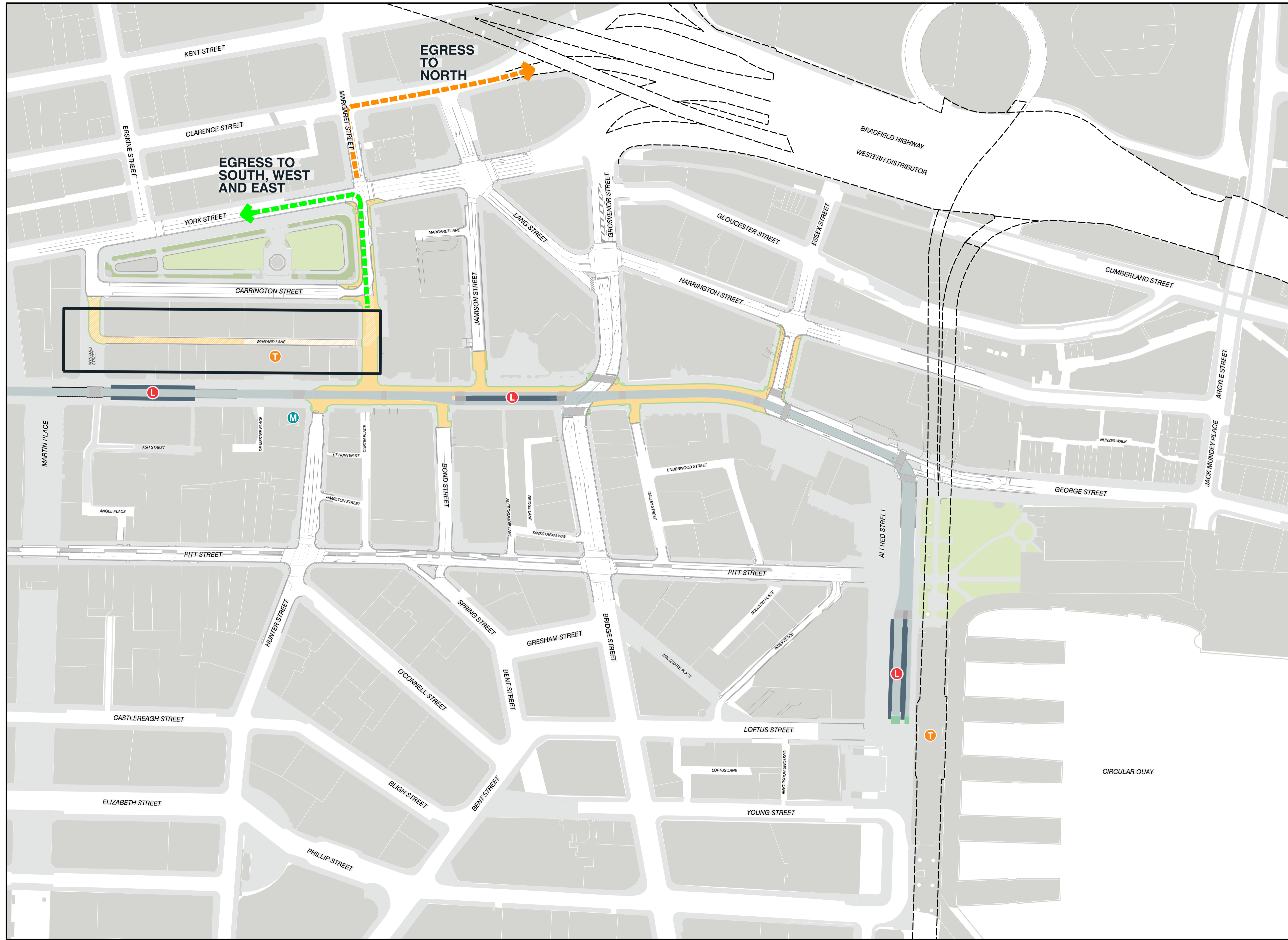
Project No.
C33038

Drawing
 LOCAL ACCESS PLAN
 STAGE 1 - WYNYARD LANE ACCESS







Drawing Status
PRELIMINARY



Scale 1:1500	Sheet Size A1	Sheet 01 of 01	Issue A
Drawing Number MAP-029			



LEGEND

-  TRAFFIC EGRESS southbound
-  TRAFFIC EGRESS westbound
-  TRAFFIC EGRESS eastbound
-  TRAFFIC EGRESS northbound
-  PEDESTRIAN AREA new
-  ORIGIN

P:\CITY OF SYDNEY\Projects\2022\George Street North Pedestrianisation\Map-030_LAP_Stage 1_Wynyard Lane Egress_1:1500.dwg
 Date: 10/10/2022 10:10:00 AM
 User: mcsweeney

Revisions		
No.	Date	Description
A	10.10.2022	FOR REVIEW.

Drawings that do not show status have not been verified by City Design and are not to be used for any purpose other than for preliminary information. Do not scale off drawings. Use figured dimensions only. Verify all dimensions on site before commencing work and refer any discrepancies to City Design.
 © Copyright
 The information contained in this drawing remains the property of City Design and is not to be reused or copied without permission.

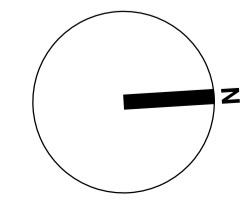
Designer
City of Sydney
 City Design Unit

Town Hall House
 456 Kent Street
 GPO Box 1591
 Sydney NSW 2001
 Telephone 02 9355 9333
 www.cityofsydney.nsw.gov.au



Project
George Street North
 Pedestrianisation

Project No.
C33038



Drawing
 LOCAL ACCESS PLAN
 STAGE 1 - WYNYARD LANE EGRESS

Drawing Status
PRELIMINARY

Scale 1:1500	Sheet Size A1	Sheet 01 of 01	Issue A
-----------------	------------------	-------------------	------------

Drawing Number
 MAP-030