









LEGEND

-  DRIVEWAY existing
-  DRIVEWAY access / egress
-  GENERAL TRAFFIC southbound
-  GENERAL TRAFFIC westbound
-  GENERAL TRAFFIC eastbound
-  GENERAL TRAFFIC northbound
-  PEDESTRIAN AREA new
-  HUNTER STREET public domain upgrade
Metro delivery coordination

© City of Sydney 2022. All rights reserved. This drawing is the property of the City of Sydney and is not to be reproduced without permission.

No.	Date	Description
A	23.09.2022	FOR REVIEW.
B	26.09.2022	FOR REVIEW.
C	10.10.2022	FOR REVIEW.

Drawings that do not show status have not been verified by City Design and are not to be used for any purpose other than for preliminary information. Do not scale off drawings. Use figured dimensions only. Verify all dimensions on site before commencing work and refer any discrepancies to City Design.
© Copyright
The information contained in this drawing remains the property of City Design and is not to be reused or copied without permission.

Designer
City of Sydney
City Design Unit

Town Hall House
456 Kent Street
GPO Box 1591
Sydney NSW 2001
Telephone 02 9355 9333
www.cityofsydney.nsw.gov.au

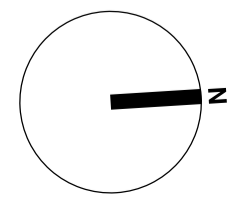


Project
George Street North
Pedestrianisation

Project No.
C33038

Drawing
LOCAL ACCESS PLAN
TEMPORARY CLOSURE

Drawing Status
PRELIMINARY



Scale	Sheet Size	Sheet	Issue
1:1500	A1	01 of 01	C

Drawing Number
MAP-004