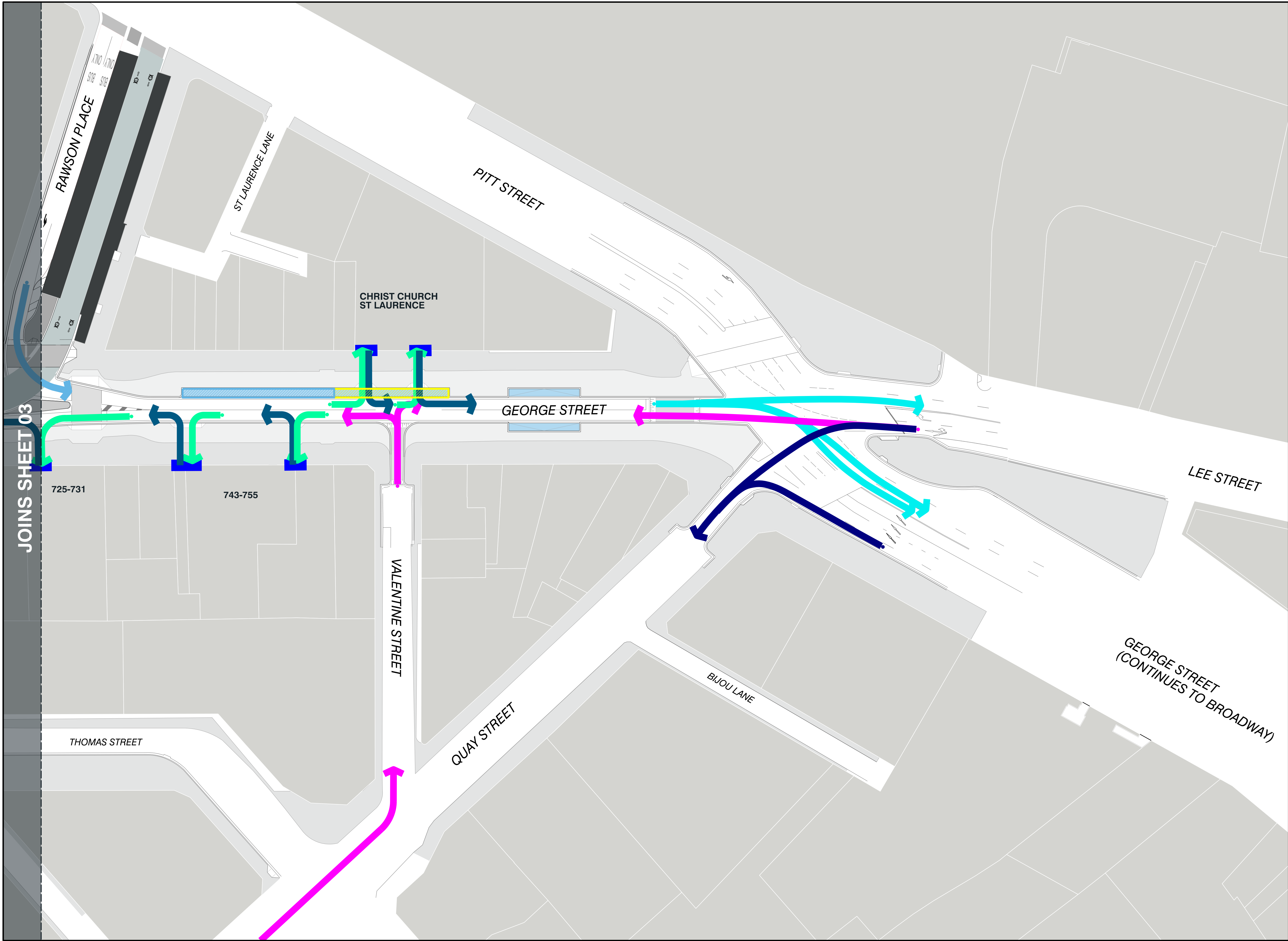


REF: ACP - Preliminary Road Closures - Drawings - Document 003 - Concept Design Map 0003 - LRP - 1:500.dwg
DATE: 10/09/2020
DRAWN BY: J. DAVIES & C. GREGG



LEGEND

PROPERTY / DRIVEWAY

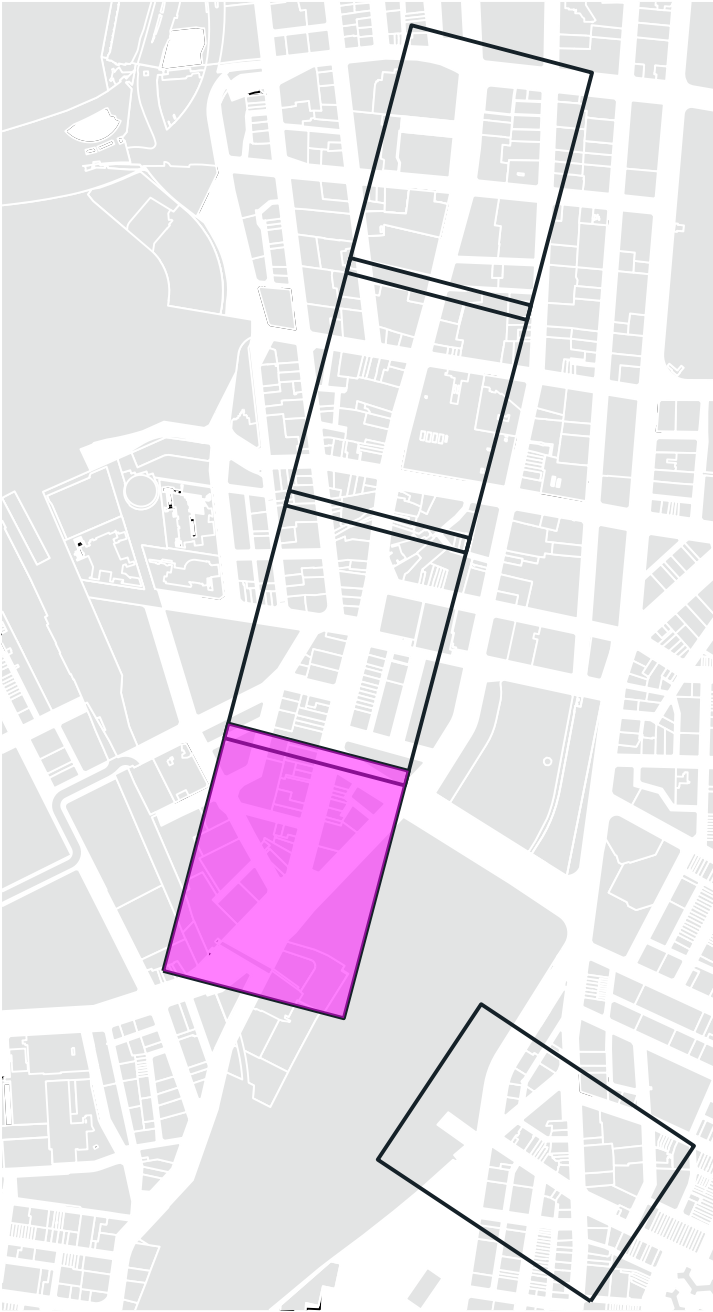
- EXISTING DRIVEWAY
- ACCESS
- MANAGED ACCESS

TRAFFIC

- EGRESS
- LRV DKE
- CIRCULATION UNCHANGED
- TIMED ACCESS
- STA BUS ROUTE
- MODIFIED ACCESS
- MODIFIED ACCESS
- MODIFIED ACCESS

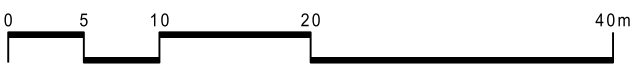
PARKING & SERVICING

- LOADING BAY
- FREIGHT & SERVICE AREA
- COACHES, WEDDINGS, FUNERALS
- BUS ZONE



Revisions		
No.	Date	Description
A	17.08.2020	ISSUE FOR QUOTATION.
B	01.09.2020	COUNCIL REPORT APPENDIX.
C	03.09.2020	FOR DISCUSSION.
D	10.09.2020	FOR DISCUSSION.

Drawings that do not show status have not been verified by City Design and are not to be used for any purpose other than for preliminary information. Do not scale off drawings. Use figured dimensions only. Verify all dimensions on site before commencing work and refer any discrepancies to City Design. © Copyright The information contained in this drawing remains the property of City Design and is not to be reused or copied without permission.



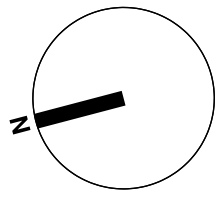
Designer
City of Sydney
City Design Unit

Town Hall House
456 Kent Street
GPO Box 1591
Sydney NSW 2001
Telephone 02 9265 9333
www.cityofsydney.nsw.gov.au



Project
Light Rail Road Closures
Permanent Works
CONCEPT DESIGN

Project No.
C31046



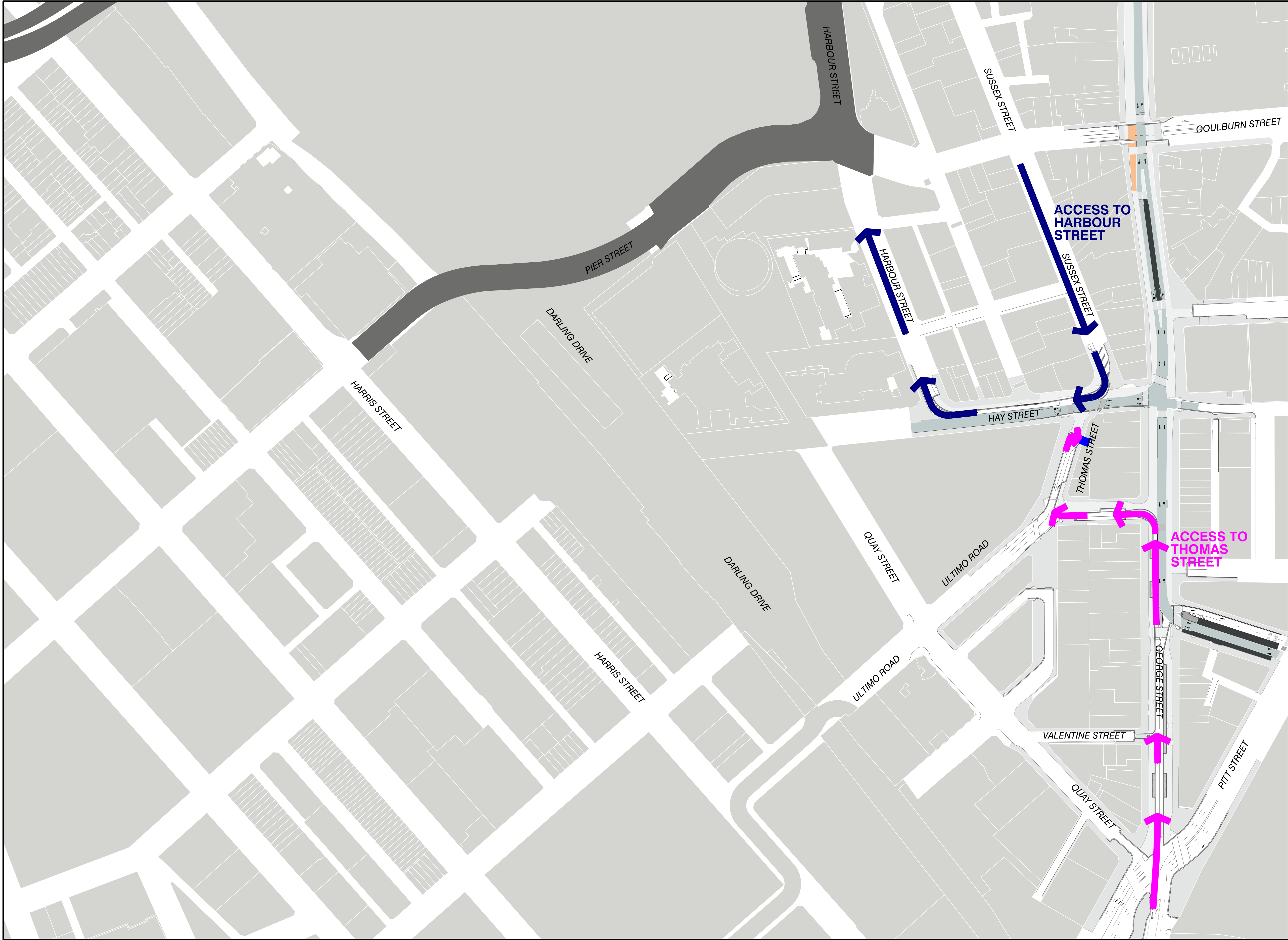
Drawing
Local Access Plan
Proposed

Drawing Status
PRELIMINARY

Scale	Sheet Size	Sheet	Issue
1:500	A1	04 of 05	D

Drawing Number
MAP-007

REF: ACP - Preliminary Road Closures - Design - Drawings - Document 003 - Concept Design - Map 01 of 03 - LDP - 1:5000.pdf
PROJECT & TITLE: LIGHT RAIL ROAD CLOSURES - Permanent Works - CONCEPT DESIGN
DATE: 10/09/2020
DRAWN BY: [redacted]



LEGEND

EXISTING DRIVEWAY

LOCAL ACCESS

LOCAL ACCESS

LOCAL ACCESS

LOCAL ACCESS

LOCAL ACCESS

Revisions

No.	Date	Description
A	03.09.2020	FOR DISCUSSION.
B	10.09.2020	FOR DISCUSSION.

Drawings that do not show status have not been verified by City Design and are not to be used for any purpose other than for preliminary information.
Do not scale off drawings. Use figured dimensions only. Verify all dimensions on site before commencing work and refer any discrepancies to City Design.
© Copyright
The information contained in this drawing remains the property of City Design and is not to be reused or copied without permission.

Designer

City of Sydney
City Design Unit

Town Hall House
456 Kent Street
GPO Box 1591
Sydney NSW 2001
Telephone 02 9265 9333
www.cityofsydney.nsw.gov.au

Project

Light Rail Road Closures
Permanent Works
CONCEPT DESIGN

Project No.

C31046

Drawing

Local Access Plan
Proposed

Drawing Status

PRELIMINARY

Scale

1:1500

Sheet Size

A1

Sheet

01 of 03

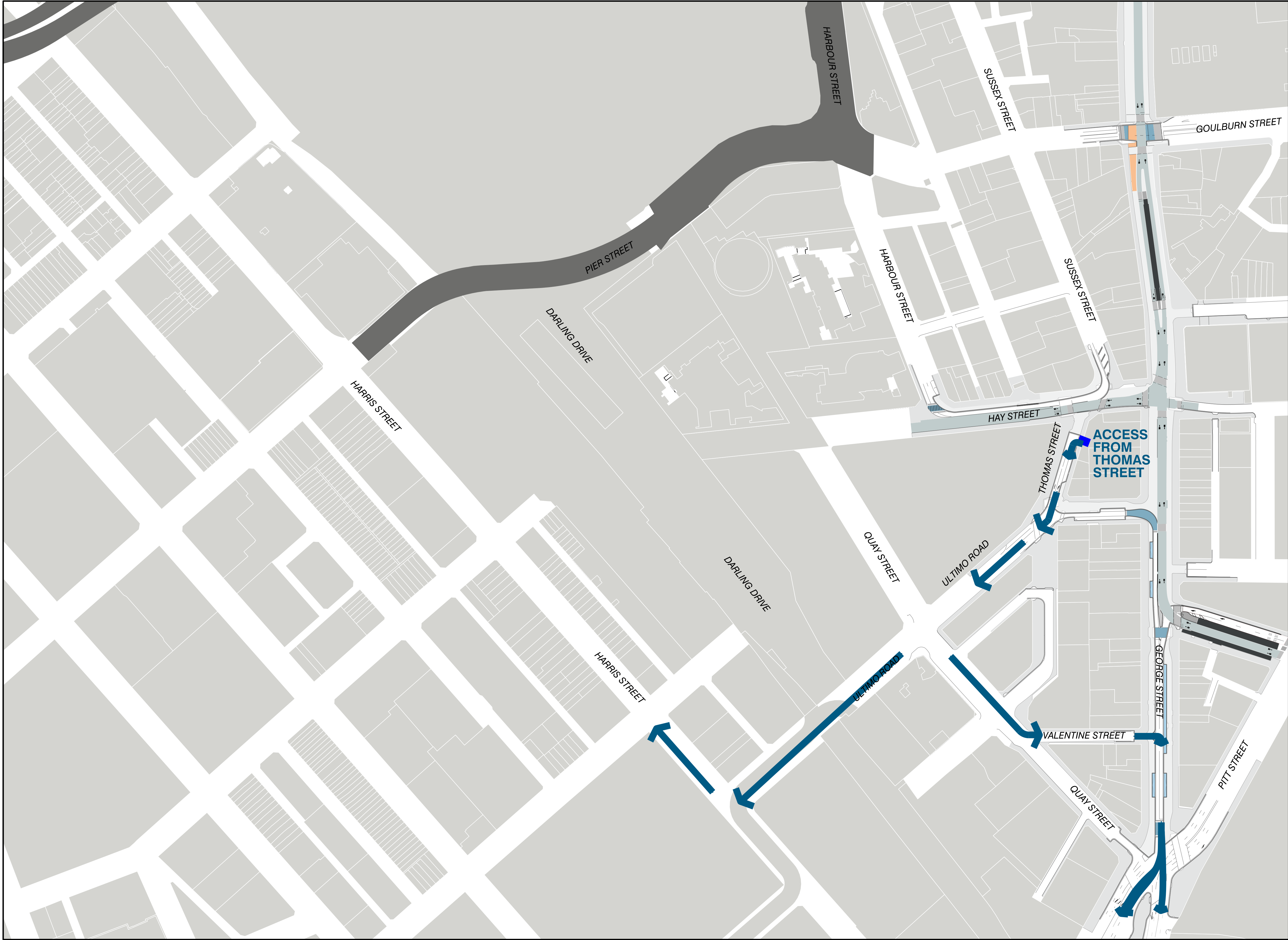
Issue

B

Drawing Number

MAP-019

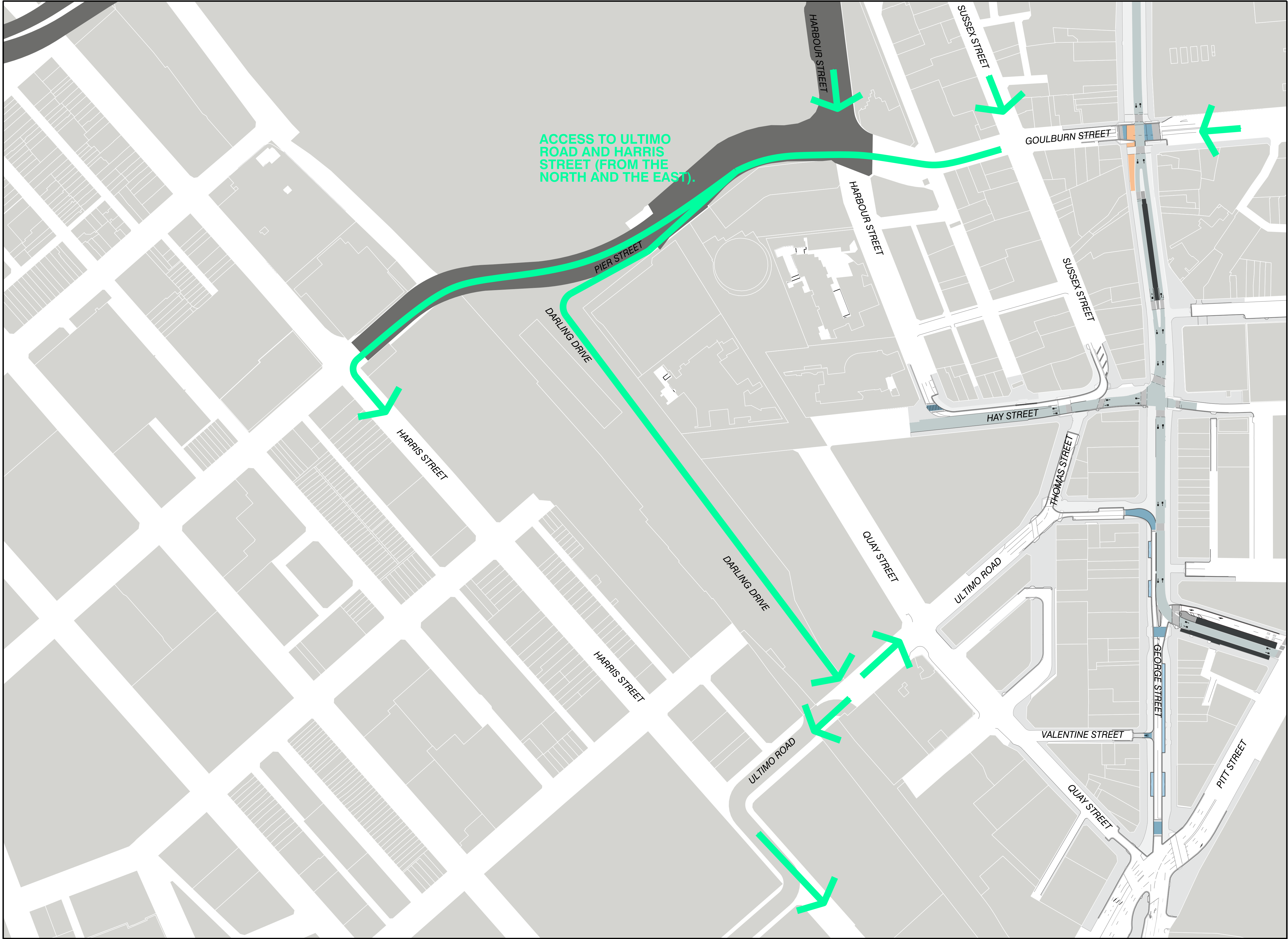
2020/09/24 10:00:00 1:1500 02 of 03 MAP-020 02 9265 9333 www.cityofsydney.nsw.gov.au



- LEGEND**
- EXISTING DRIVEWAY
 - LOCAL ACCESS
 - LOCAL ACCESS
 - LOCAL ACCESS
 - LOCAL ACCESS
 - LOCAL ACCESS

Revisions <table><tr><th>No.</th><th>Date</th><th>Description</th></tr><tr><td>A</td><td>03.09.2020</td><td>FOR DISCUSSION.</td></tr><tr><td>B</td><td>10.09.2020</td><td>FOR DISCUSSION.</td></tr></table>	No.	Date	Description	A	03.09.2020	FOR DISCUSSION.	B	10.09.2020	FOR DISCUSSION.	<p>Drawings that do not show status have not been verified by City Design and are not to be used for any purpose other than for preliminary information.</p> <p>Do not scale off drawings. Use figured dimensions only. Verify all dimensions on site before commencing work and refer any discrepancies to City Design.</p> <p>© Copyright</p> <p>The information contained in this drawing remains the property of City Design and is not to be reused or copied without permission.</p>	<p>Designer</p> <p>City of Sydney</p> <p>City Design Unit</p> <p>Town Hall House 456 Kent Street GPO Box 1591 Sydney NSW 2001 Telephone 02 9265 9333 www.cityofsydney.nsw.gov.au</p> <p>CITY OF SYDNEY</p>	<p>Project</p> <p>Light Rail Road Closures</p> <p>Permanent Works</p> <p>CONCEPT DESIGN</p> <p>Project No.</p> <p>C31046</p> <p>Project No. C31046</p>	<p>Drawing</p> <p>Local Access Plan</p> <p>Proposed</p> <p>Drawing Status</p> <p>PRELIMINARY</p>	<p>Scale</p> <p>1:1500</p> <p>Sheet Size</p> <p>A1</p> <p>Sheet</p> <p>02 of 03</p> <p>Issue</p> <p>B</p> <p>Drawing Number</p> <p>MAP-020</p>
No.	Date	Description												
A	03.09.2020	FOR DISCUSSION.												
B	10.09.2020	FOR DISCUSSION.												

REF: A200 - Preliminary Road Closures - Design - Drawings - Document 003 - Concept Design - Map 021 - A1 - 1:1500.dwg
DATE: 10/09/2020
DRAWN BY: J. DAVIES & C. GREGG
CHECKED BY: J. DAVIES & C. GREGG



- LEGEND**
- EXISTING DRIVEWAY
 - LOCAL ACCESS
 - LOCAL ACCESS
 - LOCAL ACCESS
 - LOCAL ACCESS
 - LOCAL ACCESS

Revisions			Designer	Project	Drawing	Scale	Sheet Size	Sheet	Issue
No.	Date	Description							
A	03.09.2020	FOR DISCUSSION.	City of Sydney City Design Unit	Light Rail Road Closures <i>Permanent Works</i> CONCEPT DESIGN	Local Access Plan Proposed	1:1500	A1	03 of 03	B
B	10.09.2020	FOR DISCUSSION.							
			Town Hall House 456 Kent Street GPO Box 1591 Sydney NSW 2001 Telephone 02 9265 9333 www.cityofsydney.nsw.gov.au	Project No. C31046	Drawing Status PRELIMINARY			Drawing Number MAP-021	

Drawings that do not show status have not been verified by City Design and are not to be used for any purpose other than for preliminary information. Do not scale off drawings. Use figured dimensions only. Verify all dimensions on site before commencing work and refer any discrepancies to City Design.
© Copyright
The information contained in this drawing remains the property of City Design and is not to be reused or copied without permission.

