







## Active frontages map Sheet 011

### Legend

-  Refer to Table 3.1 Within Central Sydney or Outside of Central Sydney – Category 1
-  Refer to Table 3.1 Within Central Sydney – Category 2
-  Refer to clause 6.1.5.6 of the DCP
-  Proposed lane
-  Proposed streets
-  Land excluded from this DCP

