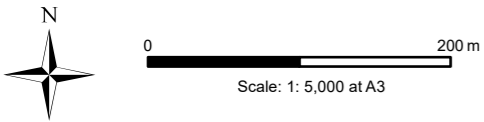
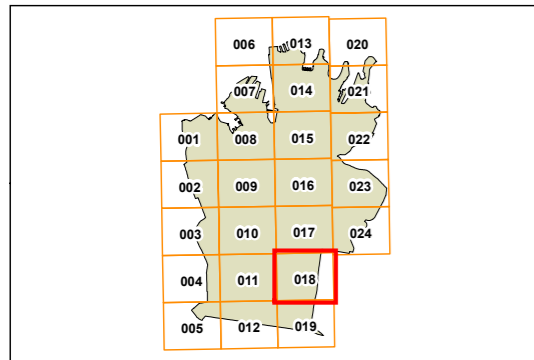


Stormwater management map Sheet 018

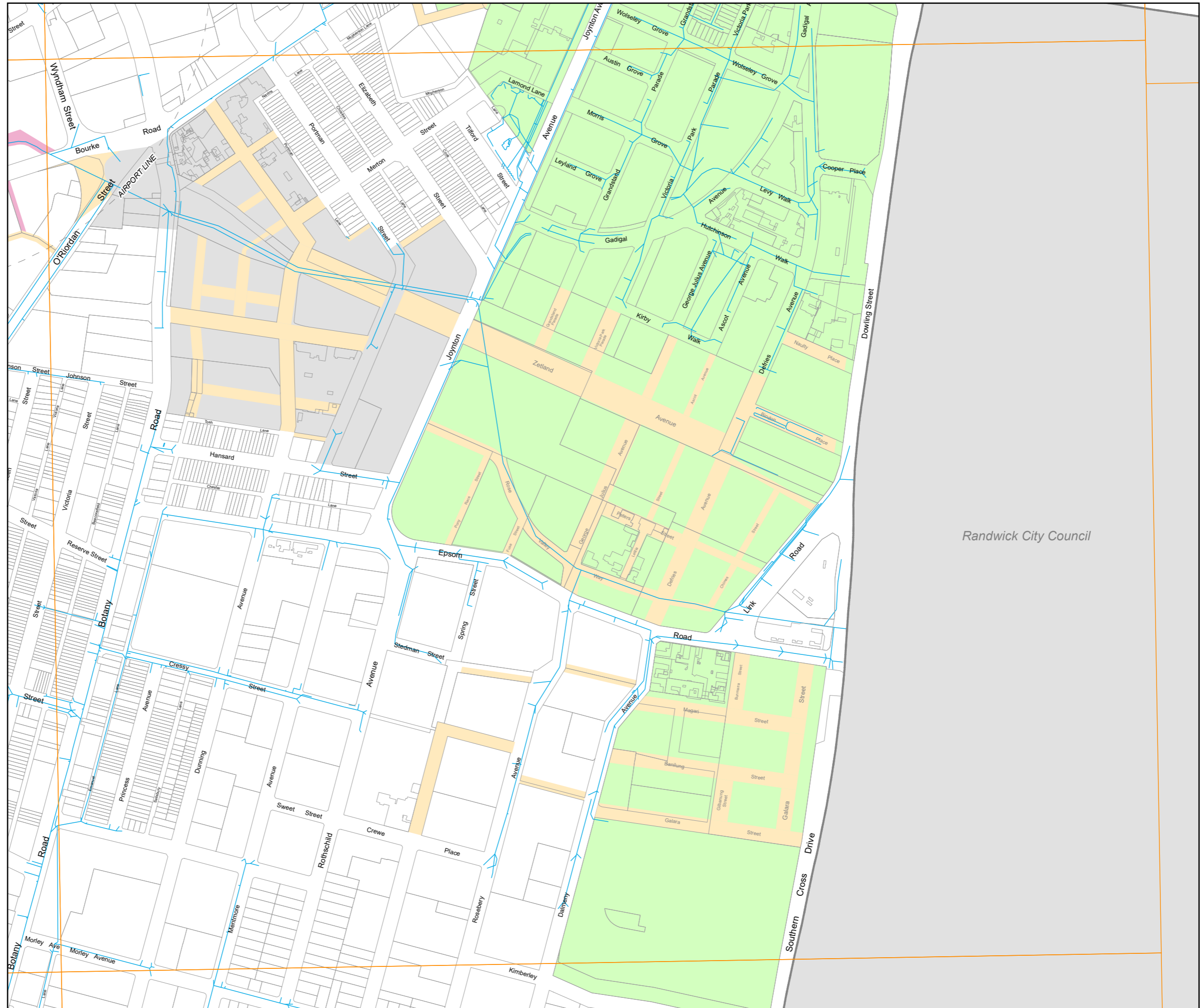
Legend

- Fowlers Creek catchment
- Site where stormwater detention is integrated with and/or dedicated open space
- Major drainage lines (position indicative only)
- Proposed lane
- Proposed streets
- Land excluded from this DCP



Copyright ©2022 City of Sydney Council. All Rights Reserved.
 This map has been compiled from various sources and the publisher and/or contributors accept no responsibility for any injury, loss or damage arising from the use, error or omissions therein. While all care is taken to ensure a high degree of accuracy, users are invited to notify Council's Spatial Services of any map discrepancies. No part of this map may be reproduced without written permission.

Projection: MGA Zone 56
 Datum: GDA84
 Paper Size: A3
 Prepared By: SPUD
 Printing Date: July 4, 2022
 File: SDCP2012_SM.mxd



Randwick City Council