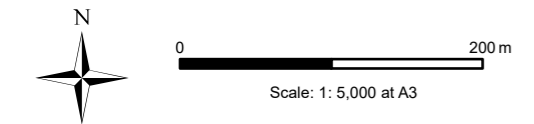
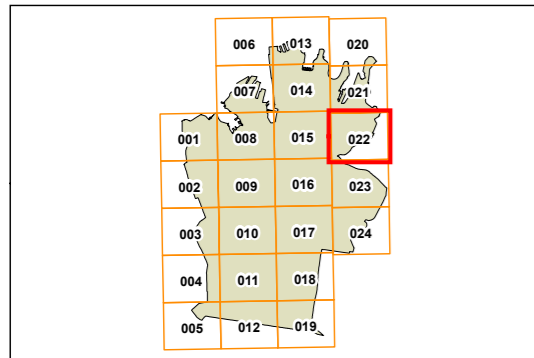


Active frontages map Sheet 022

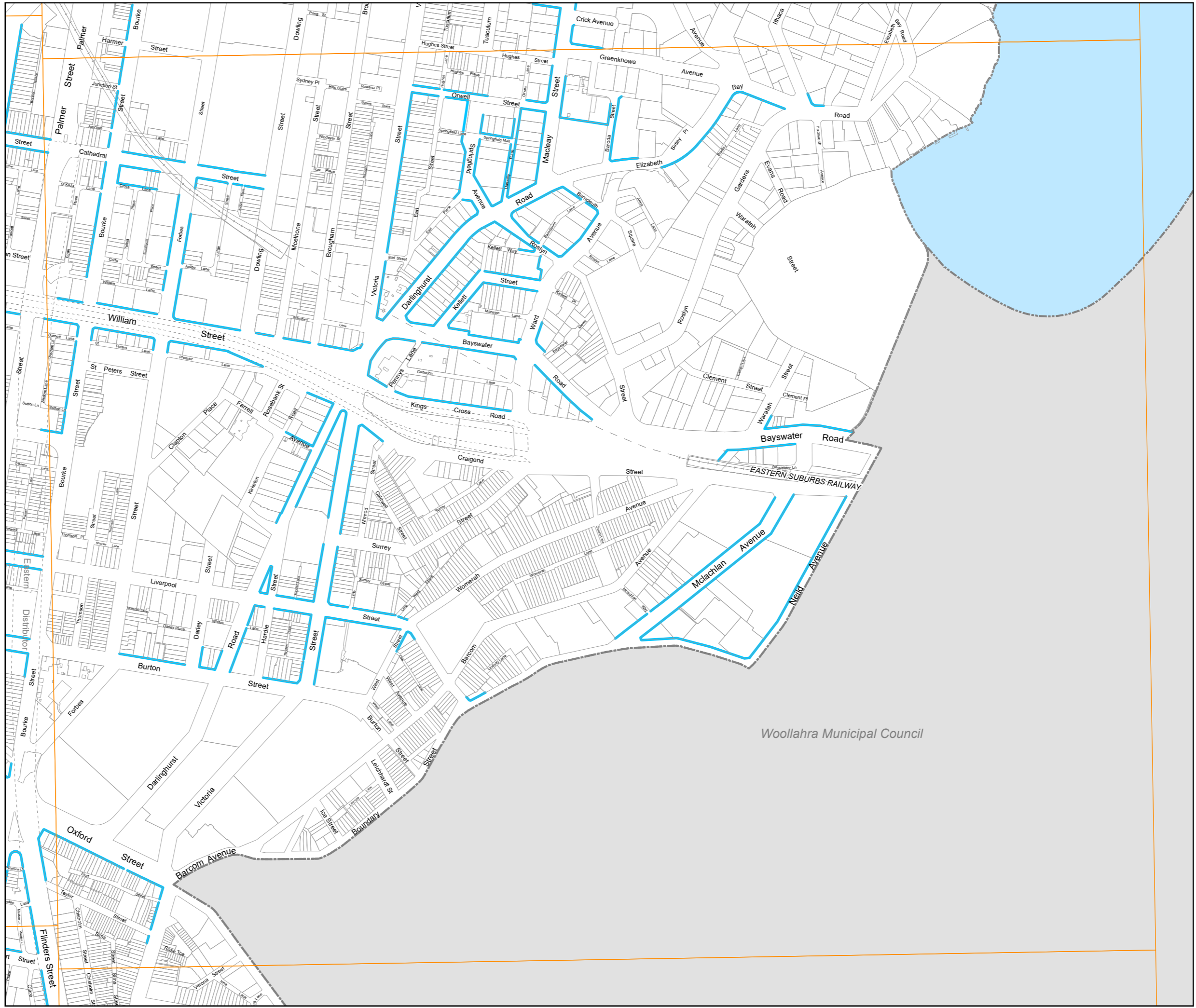
Legend

- Refer to Table 3.1 Within Central Sydney or Outside of Central Sydney – Category 1
- Refer to Table 3.1 Within Central Sydney – Category 2
- Refer to clause 6.1.5.6 of the DCP
- Proposed lane
- Proposed streets
- Land excluded from this DCP



Copyright ©2021 City of Sydney Council. All Rights Reserved.
 This map has been compiled from various sources and the publisher and/or contributors accept no responsibility for any injury, loss or damage arising from the use, error or omissions therein. While all care is taken to ensure a high degree of accuracy, users are invited to notify Council's Spatial Services of any map discrepancies. No part of this map may be reproduced without written permission.

Projection: MGA Zone 56
 Datum: GDA84
 Paper Size: A3
 Prepared By: SPUD
 Printing Date: November 18, 2021
 File: SDCP2012_AF.mxd



Woollahra Municipal Council