

Abercrombie St Garden

Code:

5

Site

Code: 5

Name: Abercrombie St Garden

Suburb: Chippendale

Address: Abercrombie St Garden, 40A Abercrombie Street, CHIPPENDALE, 2008

Detail

Owner: City Of Sydney

Property Type: Traffic Treatment

LGA 1993 Classification: Community Land

Total Land Area: 385 square metres

City of Sydney Interest: Freehold

Condition and Heritage

Condition: 3 - Average

☐ LEP Heritage Items

Available Park Facilities

- ☐ Playground ☐ Basketball Or Netball Structures ☐ Swimming Pool ☐ Car Park ☐ Turf Wicket
☐ Skate Ramp ☐ Changerooms Other Type Facility ☐ Sports Fields ☐ Concrete Wicket ☐ Tennis Courts

Categorisation s.36(4)

- ☐ General Community ☐ Natural Area ☒ Park ☐ Area of Cultural Significance ☐ Sportsground

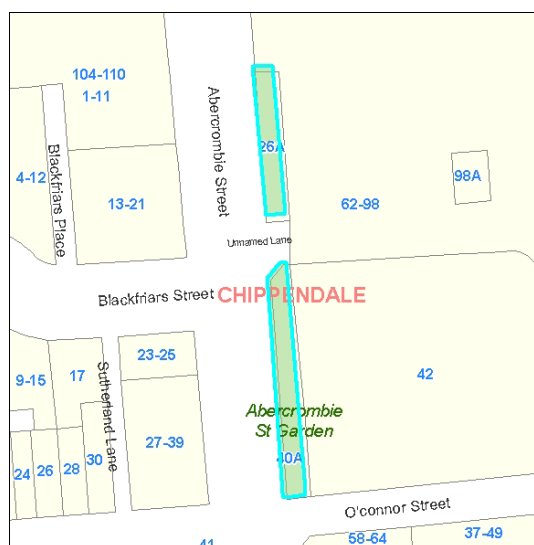
Real Property Description

Lot 3 DP 630747

Lot 4 DP 630747

Supporting Occupations

Locality Map



Mary Ann Street Park

Code:

9

Site

Code: 9

Name: Mary Ann Street Park

Suburb: Ultimo

Address: Mary Ann Street Park, 54-66 Mary Ann Street, ULTIMO, 2007

Detail

Owner: City Of Sydney

Property Type: Pocket Park

LGA 1993 Classification: Community Land

Total Land Area: 1190 square metres

City of Sydney Interest: Freehold

Condition and Heritage

Condition: 2 - Good

☐ LEP Heritage Items

Available Park Facilities

- ☐ Playground ☐ Basketball Or Netball Structures ☐ Swimming Pool ☐ Car Park ☐ Turf Wicket
☐ Skate Ramp ☐ Changerooms Other Type Facility ☐ Sports Fields ☐ Concrete Wicket ☐ Tennis Courts

Categorisation s.36(4)

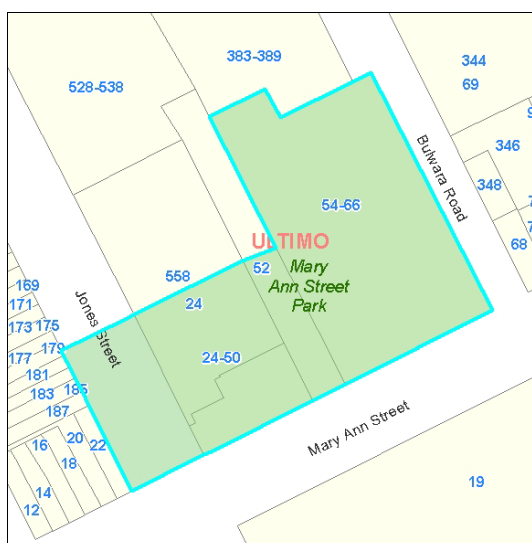
- ☐ General Community ☐ Natural Area ☒ Park ☐ Area of Cultural Significance ☐ Sportsground

Real Property Description

Lot 2 DP 850480
Part Lot 11 DP 835835

Supporting Occupations

Locality Map



Martin Place (Stage 5)

Code:

11

Site

Code: 11
Name: Martin Place (Stage 5)
Address: Martin Place (Stage 5), 2005 Martin Place, SYDNEY, 2000

Suburb: Sydney

Detail

Owner: Crown
LGA 1993 Classification: N/A
City of Sydney Interest: Reserve Trust Manager
Property Type: Civic Space
Total Land Area: 2130 square metres

Condition and Heritage

Condition: 3 - Average ☐ LEP Heritage Items

Available Park Facilities

☐ Playground ☐ Basketball Or Netball Structures ☐ Swimming Pool ☐ Car Park ☐ Turf Wicket
☐ Skate Ramp ☐ Changerooms Other Type Facility ☐ Sports Fields ☐ Concrete Wicket ☐ Tennis Courts

Categorisation s.36(4)

☐ General Community ☐ Natural Area ☐ Park ☐ Area of Cultural Significance ☐ Sportsground

Real Property Description

Crown Reserve 88056

Supporting Occupations

Lease	Tenant	Tenant Name	Lease Description
1414	22080	Reserve Bank Of Australia	Stratum - Filler Line - 65 Martin Place
2614	06096	Petros & Gena Tsingris	Kiosk - General 5, Cnr Martin Pl & Phillip St
2763	58670	Khai Soon Chow	Kiosk - News 12 - NE Cnr Martin Pl & Phillip St
748	12760	David And Suzanna Bisoglio	Kiosk - Fruit 10 - Cnr Martin & Phillip St

Locality Map



Frog Hollow Reserve

Code:

14

Site

Code: 14

Name: Frog Hollow Reserve

Suburb: Surry Hills

Address: Frog Hollow Reserve, 303-307 Riley Street, SURRY HILLS, 2010

Detail

Owner: City Of Sydney

Property Type: Pocket Park

LGA 1993 Classification: Community Land

Total Land Area: 2218 square metres

City of Sydney Interest: Freehold

Condition and Heritage

Condition: 2 - Good

☐ LEP Heritage Items

Available Park Facilities

- ☐ Playground ☐ Basketball Or Netball Structures ☐ Swimming Pool ☐ Car Park ☐ Turf Wicket
☐ Skate Ramp ☐ Changerooms Other Type Facility ☐ Sports Fields ☐ Concrete Wicket ☐ Tennis Courts

Categorisation s.36(4)

- ☐ General Community ☐ Natural Area ☒ Park ☐ Area of Cultural Significance ☐ Sportsground

Real Property Description

Lot 23 DP 1010780
Lot 1 DP 184403

Supporting Occupations

Locality Map



Stewart St Reserve, Paddington

Code:

21

Site

Code: 21

Name: Stewart St Reserve, Paddington

Suburb: Paddington

Address: Stewart St Reserve, Paddington, 83B Stewart Street, PADDINGTON, 2021

Detail

Owner: City Of Sydney

Property Type: Pocket Park

LGA 1993 Classification: Community Land

Total Land Area: 267 square metres

City of Sydney Interest: Freehold

Condition and Heritage

Condition: 3 - Average

☐ LEP Heritage Items

Available Park Facilities

- ☒ Playground ☐ Basketball Or Netball Structures ☐ Swimming Pool ☐ Car Park ☐ Turf Wicket
☐ Skate Ramp ☐ Changerooms Other Type Facility ☐ Sports Fields ☐ Concrete Wicket ☐ Tennis Courts

Categorisation s.36(4)

- ☐ General Community ☐ Natural Area ☒ Park ☐ Area of Cultural Significance ☐ Sportsground

Real Property Description

Lot 2 DP 1042293

Supporting Occupations

Locality Map



Strong Memorial Reserve

Code:

27

Site

Code: 27

Name: Strong Memorial Reserve

Suburb: Paddington

Address: Strong Memorial Reserve, 431-435 Oxford Street, PADDINGTON, 2021

Detail

Owner: City Of Sydney

Property Type: Pocket Park

LGA 1993 Classification: Community Land

Total Land Area: 1258 square metres

City of Sydney Interest: Freehold

Condition and Heritage

Condition: 3 - Average

☐ LEP Heritage Items

Available Park Facilities

- ☐ Playground ☐ Basketball Or Netball Structures ☐ Swimming Pool ☐ Car Park ☐ Turf Wicket
☐ Skate Ramp ☐ Changerooms Other Type Facility ☐ Sports Fields ☐ Concrete Wicket ☐ Tennis Courts

Categorisation s.36(4)

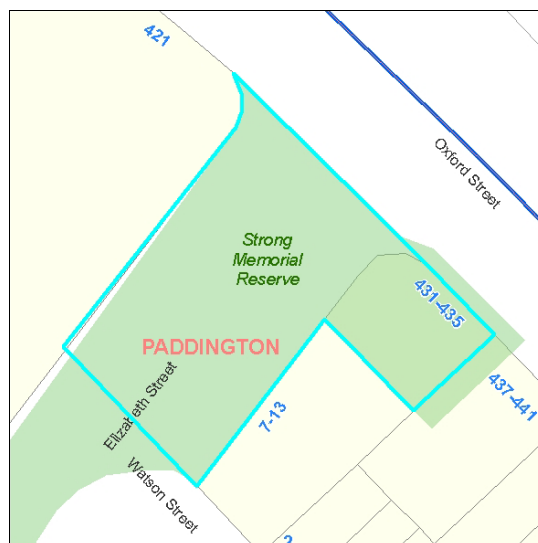
- ☐ General Community ☐ Natural Area ☒ Park ☐ Area of Cultural Significance ☐ Sportsground

Real Property Description

Lot 1 DP 1042508

Supporting Occupations

Locality Map



Belmore Park (east of Railway)

Code:

32

Site

Code: 32

Name: Belmore Park (east of Railway)

Suburb: Haymarket

Address: Belmore Park (east of Railway), 379 Elizabeth Street, HAYMARKET, 2000

Detail

Owner: Crown

Property Type: Streetscape

LGA 1993 Classification: N/A

Total Land Area: 1998 square metres

City of Sydney Interest: Reserve Trust Manager

Condition and Heritage

Condition: 2 - Good

☐ LEP Heritage Items

Available Park Facilities

- ☐ Playground ☐ Basketball Or Netball Structures ☐ Swimming Pool ☐ Car Park ☐ Turf Wicket
☐ Skate Ramp ☐ Changerooms Other Type Facility ☐ Sports Fields ☐ Concrete Wicket ☐ Tennis Courts

Categorisation s.36(4)

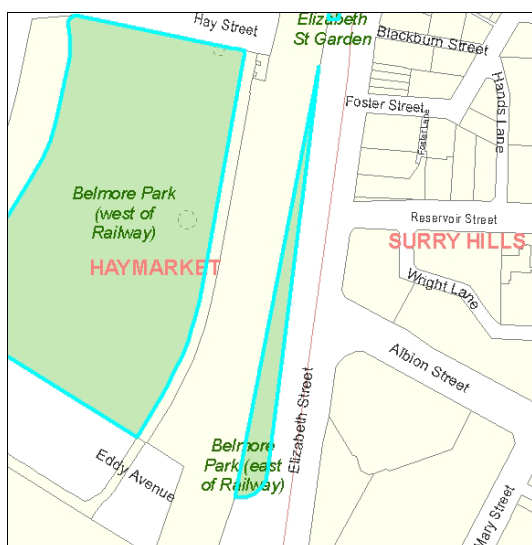
- ☐ General Community ☐ Natural Area ☐ Park ☐ Area of Cultural Significance ☐ Sportsground

Real Property Description

Part Lot 2 DP 868829

Supporting Occupations

Locality Map



Jones St and Quarry Lane (Streetscape)

Code:

35

Site

Code: 35

Name: Jones St and Quarry Lane (Streetscape)

Suburb: Ultimo

Address: Jones St and Quarry Lane (Streetscape), 370-374 Jones Street, ULTIMO, 2007

Detail

Owner: City Of Sydney

Property Type: Pocket Park

LGA 1993 Classification: Community Land

Total Land Area: 200 square metres

City of Sydney Interest: Freehold

Condition and Heritage

Condition: 3 - Average

☐ LEP Heritage Items

Available Park Facilities

- | | | | | |
|-------------------------------------|---|--|--|--|
| <input type="checkbox"/> Playground | <input type="checkbox"/> Basketball Or Netball Structures | <input type="checkbox"/> Swimming Pool | <input type="checkbox"/> Car Park | <input type="checkbox"/> Turf Wicket |
| <input type="checkbox"/> Skate Ramp | <input type="checkbox"/> Changerooms Other Type Facility | <input type="checkbox"/> Sports Fields | <input type="checkbox"/> Concrete Wicket | <input type="checkbox"/> Tennis Courts |

Categorisation s.36(4)

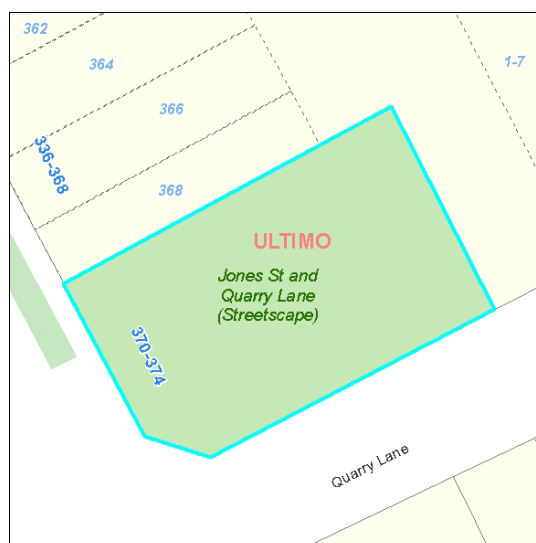
- ☐ General Community ☐ Natural Area ☒ Park ☐ Area of Cultural Significance ☐ Sportsground

Real Property Description

Lot 2 DP 829164

Supporting Occupations

Locality Map



Macquarie Place Park

Code:

39

Site

Code: 39

Name: Macquarie Place Park

Suburb: Sydney

Address: Macquarie Place Park, 36 Bridge Street, SYDNEY, 2000

Detail

Owner: Crown

Property Type: Iconic Park

LGA 1993 Classification: N/A

Total Land Area: 2077 square metres

City of Sydney Interest: Reserve Trust Manager

Condition and Heritage

Condition: 1 - Excellent

☒ LEP Heritage Items

No of Buildings: 1

Available Park Facilities

- ☐ Playground ☐ Basketball Or Netball Structures ☐ Swimming Pool ☐ Car Park ☐ Turf Wicket
☐ Skate Ramp ☐ Changerooms Other Type Facility ☐ Sports Fields ☐ Concrete Wicket ☐ Tennis Courts

Categorisation s.36(4)

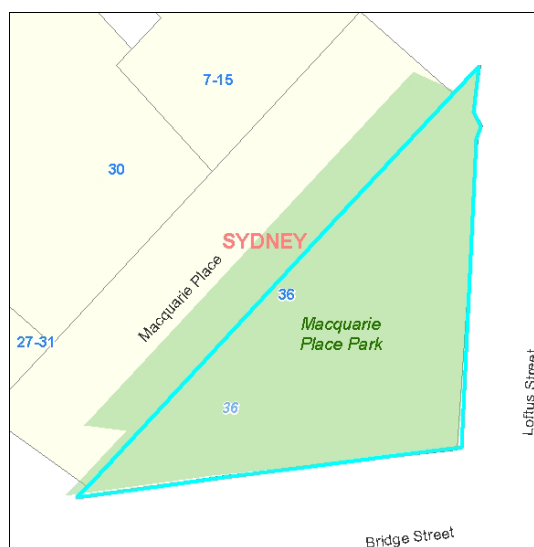
- ☐ General Community ☐ Natural Area ☐ Park ☐ Area of Cultural Significance ☐ Sportsground

Real Property Description

Lot 7048 DP 93668
Lot 1 DP 838060 Crown reserve D500036
S289-858

Supporting Occupations

Locality Map



King George V Memorial Park

Code:

41

Site

Code: 41

Name: King George V Memorial Park

Suburb: The Rocks

Address: King George V Memorial Park, 7 Cumberland Street, THE ROCKS, 2000

Detail

Owner: City Of Sydney

Property Type: Pocket Park

LGA 1993 Classification: Community Land

Total Land Area: 2000 square metres

City of Sydney Interest: Freehold

Condition and Heritage

Condition: 4 - Poor

☐ LEP Heritage Items

No of Buildings: 1

Available Park Facilities

- | | | | | |
|-------------------------------------|---|--|--|--|
| <input type="checkbox"/> Playground | <input type="checkbox"/> Basketball Or Netball Structures | <input type="checkbox"/> Swimming Pool | <input type="checkbox"/> Car Park | <input type="checkbox"/> Turf Wicket |
| <input type="checkbox"/> Skate Ramp | <input type="checkbox"/> Changerooms Other Type Facility | <input type="checkbox"/> Sports Fields | <input type="checkbox"/> Concrete Wicket | <input type="checkbox"/> Tennis Courts |

Categorisation s.36(4)

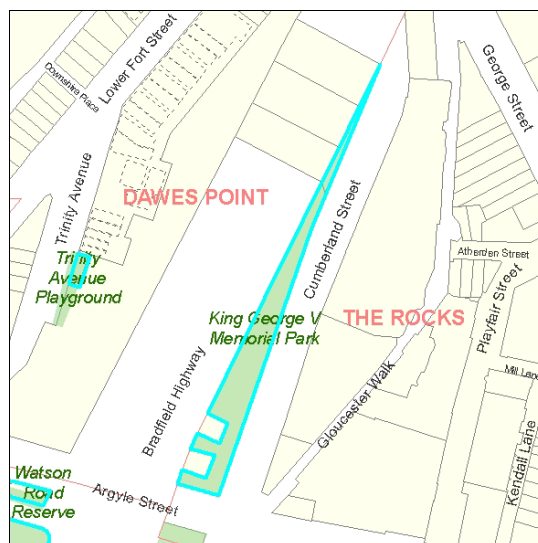
- ☐ General Community ☐ Natural Area ☒ Park ☐ Area of Cultural Significance ☐ Sportsground

Real Property Description

Lot 1 DP 909497
Lot 108 DP 264104
Lot 1 DP 56481

Supporting Occupations

Locality Map



Jessie Street Gardens

Code:

43

Site

Code: 43
Name: Jessie Street Gardens
Address: Jessie Street Gardens, 1-29 Loftus Street, SYDNEY, 2000

Suburb: Sydney

Detail

Owner: City Of Sydney
LGA 1993 Classification: Community Land
City of Sydney Interest: Freehold
Property Type: Pocket Park
Total Land Area: 1355 square metres

Condition and Heritage

Condition: 3 - Average ☐ LEP Heritage Items

Available Park Facilities

☐ Playground ☐ Basketball Or Netball Structures ☐ Swimming Pool ☐ Car Park ☐ Turf Wicket
☐ Skate Ramp ☐ Changerooms Other Type Facility ☐ Sports Fields ☐ Concrete Wicket ☐ Tennis Courts

Categorisation s.36(4)

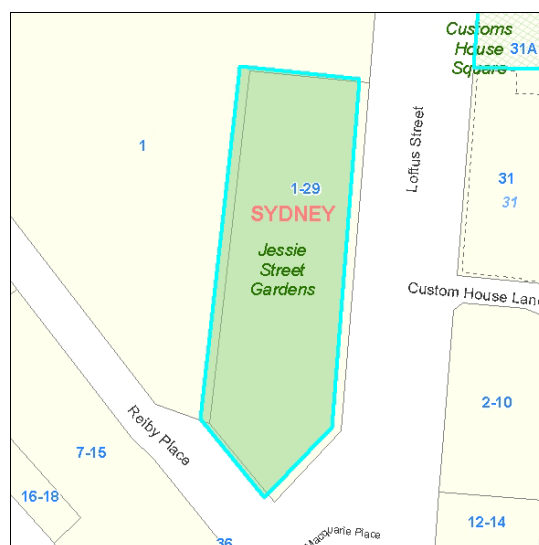
☐ General Community ☐ Natural Area ☒ Park ☐ Area of Cultural Significance ☐ Sportsground

Real Property Description

Part Lot 1 DP 75006

Supporting Occupations

Locality Map



Wynyard Park

Code:

44

Site

Code: 44

Name: Wynyard Park

Suburb: Sydney

Address: Wynyard Park, 1001 York Street, SYDNEY, 2000

Detail

Owner: Crown

Property Type: Iconic Park

LGA 1993 Classification: N/A

Total Land Area: 6965 square metres

City of Sydney Interest: Reserve Trust Manager

Condition and Heritage

Condition: 2 - Good

☒ LEP Heritage Items

No of Buildings: 1

Available Park Facilities

- | | | | | |
|-------------------------------------|---|--|--|--|
| <input type="checkbox"/> Playground | <input type="checkbox"/> Basketball Or Netball Structures | <input type="checkbox"/> Swimming Pool | <input type="checkbox"/> Car Park | <input type="checkbox"/> Turf Wicket |
| <input type="checkbox"/> Skate Ramp | <input type="checkbox"/> Changerooms Other Type Facility | <input type="checkbox"/> Sports Fields | <input type="checkbox"/> Concrete Wicket | <input type="checkbox"/> Tennis Courts |

Categorisation s.36(4)

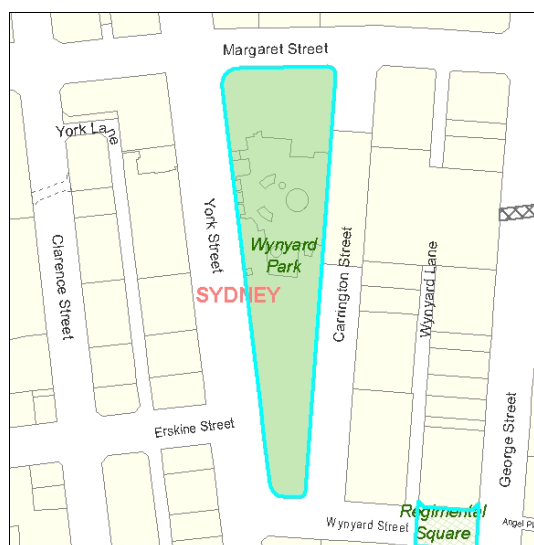
- ☐ General Community ☐ Natural Area ☐ Park ☐ Area of Cultural Significance ☐ Sportsground

Real Property Description

Lot 7302 DP 1164920
part land dedication vide S374.858 Gaz 1/7/1887
Lot 7301 DP 1164920

Supporting Occupations

Locality Map



Lang Park

Code:

45

Site

Code: 45

Name: Lang Park

Suburb: Sydney

Address: Lang Park, 1 Lang Street, SYDNEY, 2000

Detail

Owner: Crown

Property Type: Neighbourhood Park

LGA 1993 Classification: N/A

Total Land Area: 2170 square metres

City of Sydney Interest: Reserve Trust Manager

Condition and Heritage

Condition: 3 - Average

☒ LEP Heritage Items

Available Park Facilities

- ☐ Playground ☐ Basketball Or Netball Structures ☐ Swimming Pool ☐ Car Park ☐ Turf Wicket
☐ Skate Ramp ☐ Changerooms Other Type Facility ☐ Sports Fields ☐ Concrete Wicket ☐ Tennis Courts

Categorisation s.36(4)

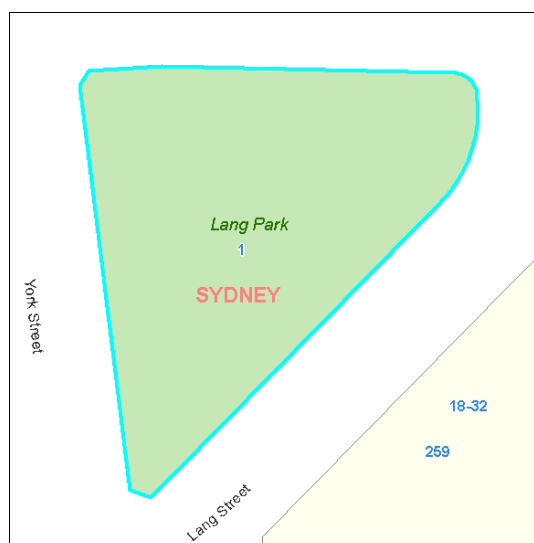
- ☐ General Community ☐ Natural Area ☐ Park ☐ Area of Cultural Significance ☐ Sportsground

Real Property Description

Lot 7304 DP 1157738

Supporting Occupations

Locality Map



Regimental Square

Code:

48

Site

Code: 48

Name: Regimental Square

Suburb: Sydney

Address: Regimental Square, 339A George Street, SYDNEY, 2000

Detail

Owner: Crown

Property Type: Civic Space

LGA 1993 Classification: N/A

Total Land Area: 416 square metres

City of Sydney Interest: Reserve Trust Manager

Condition and Heritage

Condition: 3 - Average

☒ LEP Heritage Items

Available Park Facilities

- ☐ Playground ☐ Basketball Or Netball Structures ☐ Swimming Pool ☐ Car Park ☐ Turf Wicket
☐ Skate Ramp ☐ Changerooms Other Type Facility ☐ Sports Fields ☐ Concrete Wicket ☐ Tennis Courts

Categorisation s.36(4)

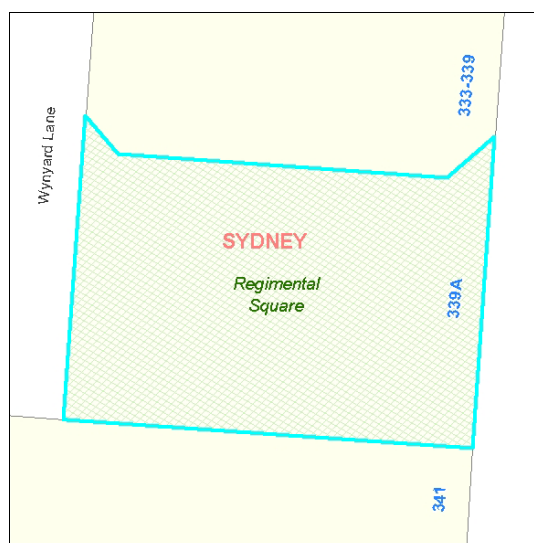
- ☐ General Community ☐ Natural Area ☐ Park ☐ Area of Cultural Significance ☐ Sportsground

Real Property Description

Lot 1 DP 254818

Supporting Occupations

Locality Map



Elizabeth Healy Reserve

Code:

52

Site

Code: 52

Name: Elizabeth Healy Reserve

Suburb: Pyrmont

Address: Elizabeth Healy Reserve, 53 Pyrmont Bridge Road, PYRMONT, 2009

Detail

Owner: City Of Sydney

Property Type: Pocket Park

LGA 1993 Classification: Community Land

Total Land Area: 1052 square metres

City of Sydney Interest: Freehold

Condition and Heritage

Condition: 2 - Good

☐ LEP Heritage Items

Available Park Facilities

- ☐ Playground ☐ Basketball Or Netball Structures ☐ Swimming Pool ☐ Car Park ☐ Turf Wicket
☐ Skate Ramp ☐ Changerooms Other Type Facility ☐ Sports Fields ☐ Concrete Wicket ☐ Tennis Courts

Categorisation s.36(4)

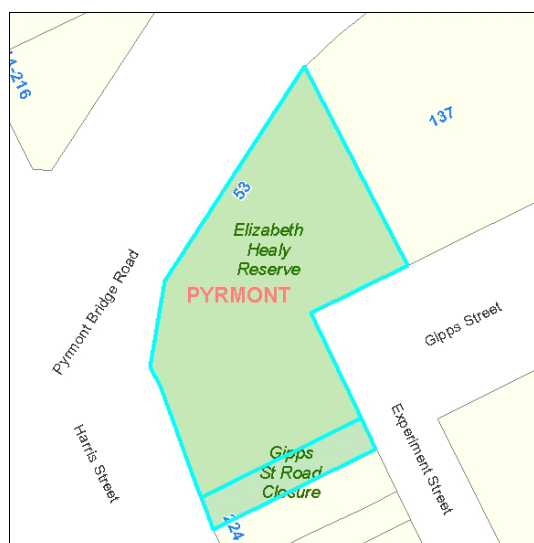
- ☐ General Community ☐ Natural Area ☒ Park ☐ Area of Cultural Significance ☐ Sportsground

Real Property Description

Lot 1 DP 173041
Lot 1 DP 1010011

Supporting Occupations

Locality Map



Saunders St Open Space & Cliff Face

Code:

53

Site

Code: 53

Name: Saunders St Open Space & Cliff Face

Suburb: Pyrmont

Address: Saunders St Open Space & Cliff Face, 12 Quarry Master Drive, PYRMONT, 2009

Detail

Owner: City Of Sydney

Property Type: Pocket Park

LGA 1993 Classification: Community Land

Total Land Area: 2182 square metres

City of Sydney Interest: Freehold

Condition and Heritage

Condition: 3 - Average

☐ LEP Heritage Items

Available Park Facilities

- | | | | | |
|-------------------------------------|---|--|--|--|
| <input type="checkbox"/> Playground | <input type="checkbox"/> Basketball Or Netball Structures | <input type="checkbox"/> Swimming Pool | <input type="checkbox"/> Car Park | <input type="checkbox"/> Turf Wicket |
| <input type="checkbox"/> Skate Ramp | <input type="checkbox"/> Changerooms Other Type Facility | <input type="checkbox"/> Sports Fields | <input type="checkbox"/> Concrete Wicket | <input type="checkbox"/> Tennis Courts |

Categorisation s.36(4)

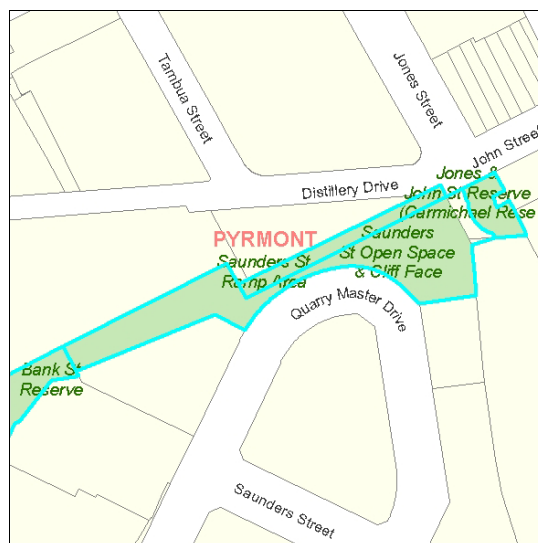
- ☐ General Community ☐ Natural Area ☒ Park ☐ Area of Cultural Significance ☐ Sportsground

Real Property Description

Lot 23 DP 1008425
LOT 100 DP1013159

Supporting Occupations

Locality Map



Jones St Pocket Park

Code:

57

Site

Code: 57

Name: Jones St Pocket Park

Suburb: Pyrmont

Address: Jones St Pocket Park, 130 Jones Street, PYRMONT, 2009

Detail

Owner: City Of Sydney

Property Type: Pocket Park

LGA 1993 Classification: Community Land

Total Land Area: 1800 square metres

City of Sydney Interest: Freehold

Condition and Heritage

Condition: 3 - Average

☐ LEP Heritage Items

Available Park Facilities

- ☐ Playground ☐ Basketball Or Netball Structures ☐ Swimming Pool ☐ Car Park ☐ Turf Wicket
☐ Skate Ramp ☐ Changerooms Other Type Facility ☐ Sports Fields ☐ Concrete Wicket ☐ Tennis Courts

Categorisation s.36(4)

- ☐ General Community ☐ Natural Area ☒ Park ☐ Area of Cultural Significance ☐ Sportsground

Real Property Description

Lot 202 DP 1017688
Lot 602 DP 1010086
Lot 603 DP 1010086

Supporting Occupations

Locality Map



Herbert St Clifftop Walk

Code:

58

Site

Code: 58

Name: Herbert St Clifftop Walk

Suburb: Pyrmont

Address: Herbert St Clifftop Walk, 25A Herbert Street, PYRMONT, 2009

Detail

Owner: City Of Sydney

Property Type: Pocket Park

LGA 1993 Classification: Community Land

Total Land Area: 240 square metres

City of Sydney Interest: Freehold

Condition and Heritage

Condition: 3 - Average

☐ LEP Heritage Items

Available Park Facilities

- ☐ Playground ☐ Basketball Or Netball Structures ☐ Swimming Pool ☐ Car Park ☐ Turf Wicket
☐ Skate Ramp ☐ Changerooms Other Type Facility ☐ Sports Fields ☐ Concrete Wicket ☐ Tennis Courts

Categorisation s.36(4)

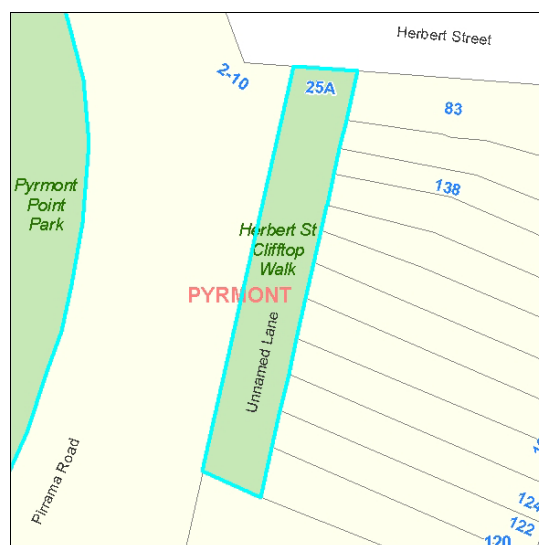
- ☐ General Community ☐ Natural Area ☒ Park ☐ Area of Cultural Significance ☐ Sportsground

Real Property Description

Lot 12 DP 226368

Supporting Occupations

Locality Map



McCredie Reserve

Code:

59

Site

Code: 59

Name: McCredie Reserve

Suburb: Pyrmont

Address: McCredie Reserve, 52A Harris Street, PYRMONT, 2009

Detail

Owner: City Of Sydney

Property Type: Pocket Park

LGA 1993 Classification: Community Land

Total Land Area: 1438 square metres

City of Sydney Interest: Freehold

Condition and Heritage

Condition: 3 - Average

☐ LEP Heritage Items

Available Park Facilities

- ☐ Playground ☐ Basketball Or Netball Structures ☐ Swimming Pool ☐ Car Park ☐ Turf Wicket
☐ Skate Ramp ☐ Changerooms Other Type Facility ☐ Sports Fields ☐ Concrete Wicket ☐ Tennis Courts

Categorisation s.36(4)

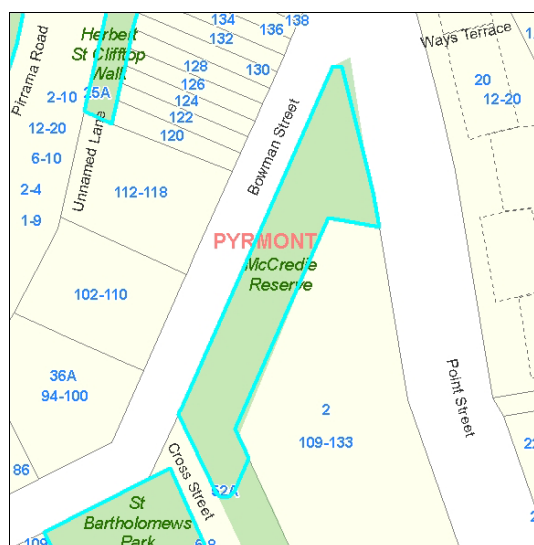
- ☐ General Community ☐ Natural Area ☒ Park ☐ Area of Cultural Significance ☐ Sportsground

Real Property Description

Part Lot 21 DP 873431

Supporting Occupations

Locality Map



Bulwara Rd Park (Paradise Reserve)

60

Site

Code: 60
Name: Bulwara Rd Park (Paradise Reserve)

Suburb: Pyrmont

Address: Bulwara Rd Park (Paradise Reserve), 5 Bulwara Road, PYRMONT, 2009

Detail

Property Type: Pocket Park

Total Land Area: 2918 square metres

Condition and Heritage

☐ LEP Heritage Items

Available Park Facilities

☐ Playground ☐ Basketball Or Netball Structures ☐ Swimming Pool ☐ Car Park ☐ Turf Wicket
☐ Skate Ramp ☐ Changerooms Other Type Facility ☐ Sports Fields ☐ Concrete Wicket ☐ Tennis Courts

Categorisation s.36(4)

☐ General Community ☐ Natural Area ☒ Park ☐ Area of Cultural Significance ☐ Sportsground

Real Property Description

LOT 1022 DP1042586

Supporting Occupations

Locality Map



Ada Place Playground

Code:

62

Site

Code: 62

Name: Ada Place Playground

Suburb: Ultimo

Address: Ada Place Playground, 17-21 Ada Place, ULTIMO, 2007

Detail

Owner: City Of Sydney

Property Type: Pocket Park

LGA 1993 Classification: Community Land

Total Land Area: 225 square metres

City of Sydney Interest: Freehold

Condition and Heritage

Condition: 2 - Good

☐ LEP Heritage Items

Available Park Facilities

- ☐ Playground ☐ Basketball Or Netball Structures ☐ Swimming Pool ☐ Car Park ☐ Turf Wicket
☐ Skate Ramp ☐ Changerooms Other Type Facility ☐ Sports Fields ☐ Concrete Wicket ☐ Tennis Courts

Categorisation s.36(4)

- ☐ General Community ☐ Natural Area ☒ Park ☐ Area of Cultural Significance ☐ Sportsground

Real Property Description

Lot 36 DP 1128879

Supporting Occupations

Locality Map



St Neot Reserve

Code:

63

Site

Code: 63
Name: St Neot Reserve
Address: St Neot Reserve, 24 St Neot Avenue, POTTS POINT, 2011

Suburb: Potts Point

Detail

Owner: City Of Sydney
LGA 1993 Classification: Community Land
City of Sydney Interest: Freehold
Property Type: Pocket Park
Total Land Area: 316 square metres

Condition and Heritage

Condition: 3 - Average ☐ LEP Heritage Items

Available Park Facilities

☐ Playground ☐ Basketball Or Netball Structures ☐ Swimming Pool ☐ Car Park ☐ Turf Wicket
☐ Skate Ramp ☐ Changerooms Other Type Facility ☐ Sports Fields ☐ Concrete Wicket ☐ Tennis Courts

Categorisation s.36(4)

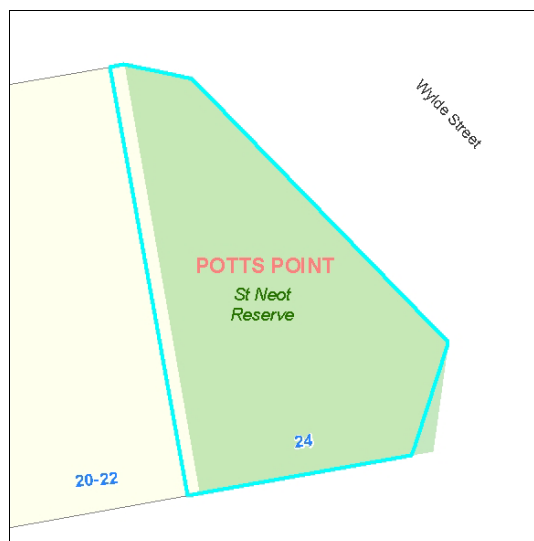
☐ General Community ☐ Natural Area ☒ Park ☐ Area of Cultural Significance ☐ Sportsground

Real Property Description

Lot 1 DP 664403

Supporting Occupations

Locality Map



Arthur McElhone Reserve

Code:

64

Site

Code: 64

Name: Arthur McElhone Reserve

Suburb: Elizabeth Bay

Address: Arthur McElhone Reserve, 1A Billyard Avenue, ELIZABETH BAY, 2011

Detail

Owner: City Of Sydney

Property Type: Iconic Park

LGA 1993 Classification: Community Land

Total Land Area: 2270 square metres

City of Sydney Interest: Freehold

Condition and Heritage

Condition: 1 - Excellent

☐ LEP Heritage Items

No of Buildings: 1

Available Park Facilities

- ☐ Playground ☐ Basketball Or Netball Structures ☐ Swimming Pool ☐ Car Park ☐ Turf Wicket
☐ Skate Ramp ☐ Changerooms Other Type Facility ☐ Sports Fields ☐ Concrete Wicket ☐ Tennis Courts

Categorisation s.36(4)

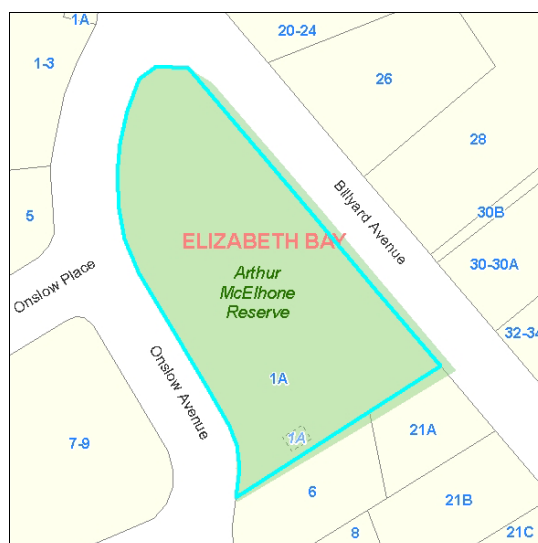
- ☐ General Community ☐ Natural Area ☒ Park ☐ Area of Cultural Significance ☐ Sportsground

Real Property Description

Lot 1 DP 1080048
Lot 4 DP 15713
Lot 5 DP 15713

Supporting Occupations

Locality Map



John Armstrong Reserve

Code:

68

Site

Code: 68

Name: John Armstrong Reserve

Suburb: Elizabeth Bay

Address: John Armstrong Reserve, 23A Greenknowe Avenue, ELIZABETH BAY, 2011

Detail

Owner: City Of Sydney

Property Type: Pocket Park

LGA 1993 Classification: Community Land

Total Land Area: 907 square metres

City of Sydney Interest: Freehold

Condition and Heritage

Condition: 3 - Average

☐ LEP Heritage Items

Available Park Facilities

- ☐ Playground ☐ Basketball Or Netball Structures ☐ Swimming Pool ☐ Car Park ☐ Turf Wicket
☐ Skate Ramp ☐ Changerooms Other Type Facility ☐ Sports Fields ☐ Concrete Wicket ☐ Tennis Courts

Categorisation s.36(4)

- ☐ General Community ☐ Natural Area ☒ Park ☐ Area of Cultural Significance ☐ Sportsground

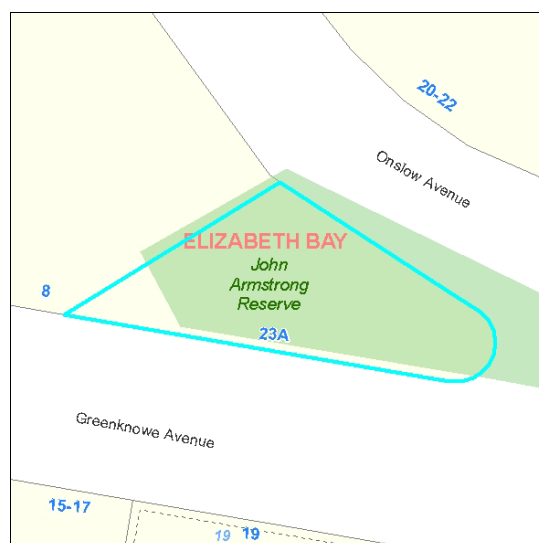
Real Property Description

Lot 3 DP 221549

Lot 4 DP 221549

Supporting Occupations

Locality Map



Fitzroy Gardens

Code:

70

Site

Code: 70

Name: Fitzroy Gardens

Suburb: Elizabeth Bay

Address: Fitzroy Gardens, 64-68 MacLeay Street, ELIZABETH BAY, 2011

Detail

Owner: City Of Sydney

Property Type: Neighbourhood Park

LGA 1993 Classification: Community Land

Total Land Area: 4286 square metres

City of Sydney Interest: Freehold

Condition and Heritage

Condition: 4 - Poor

☒ LEP Heritage Items

Available Park Facilities

- ☐ Playground ☐ Basketball Or Netball Structures ☐ Swimming Pool ☐ Car Park ☐ Turf Wicket
☐ Skate Ramp ☐ Changerooms Other Type Facility ☐ Sports Fields ☐ Concrete Wicket ☐ Tennis Courts

Categorisation s.36(4)

- ☐ General Community ☐ Natural Area ☒ Park ☐ Area of Cultural Significance ☐ Sportsground

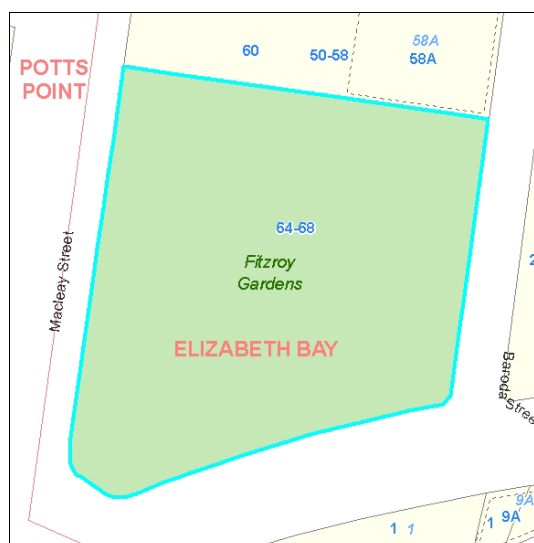
Real Property Description

Lot 7 DP 456564
Lot 2 DP 456564
Lot 1 DP 129261
Lot 1 DP 447466
Lot 10 DP 456564
Lot 4 DP 456564
Lot 6 DP 456564
Lot 1 DP 456564
Lot 9 DP 456564
Lot 3 DP 456564
Lot 8 DP 456564
Lot 5 DP 456564

Supporting Occupations

Lease	Tenant	Tenant Name	Lease Description
1967	05279	Choulartons Australia Pty Ltd	Land - Part Fitzroy Gardens Park

Locality Map



Stewart St Reserve, Glebe

Code:

72

Site

Code: 72

Name: Stewart St Reserve, Glebe

Suburb: Glebe

Address: Stewart St Reserve, Glebe, 20 Stewart Street, GLEBE, 2037

Detail

Owner: City Of Sydney

Property Type: Pocket Park

LGA 1993 Classification: Community Land

Total Land Area: 436 square metres

City of Sydney Interest: Freehold

Condition and Heritage

Condition: 3 - Average

☐ LEP Heritage Items

Available Park Facilities

- ☐ Playground ☐ Basketball Or Netball Structures ☐ Swimming Pool ☐ Car Park ☐ Turf Wicket
☐ Skate Ramp ☐ Changerooms Other Type Facility ☐ Sports Fields ☐ Concrete Wicket ☐ Tennis Courts

Categorisation s.36(4)

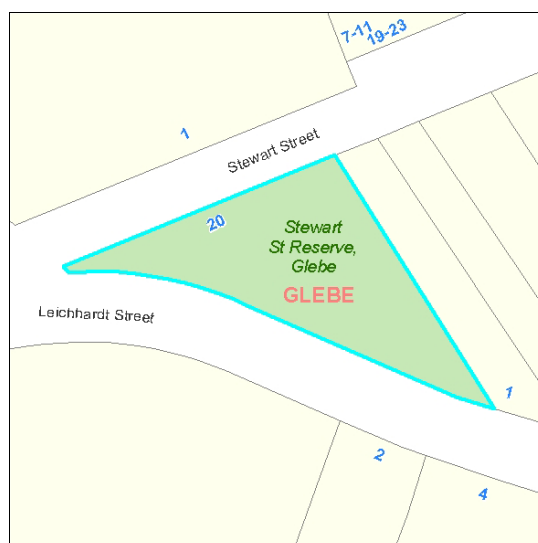
- ☐ General Community ☐ Natural Area ☒ Park ☐ Area of Cultural Significance ☐ Sportsground

Real Property Description

Lot A DP 345147

Supporting Occupations

Locality Map



Crown Street Reserve

Code:

73

Site

Code: 73

Name: Crown Street Reserve

Suburb: Woolloomooloo

Address: Crown Street Reserve, 106-110 Crown Street, WOOLLOOMOOLOO, 2011

Detail

Owner: City Of Sydney

Property Type: Pocket Park

LGA 1993 Classification: Community Land

Total Land Area: 116 square metres

City of Sydney Interest: Freehold

Condition and Heritage

Condition: 2 - Good

☐ LEP Heritage Items

Available Park Facilities

- ☐ Playground ☐ Basketball Or Netball Structures ☐ Swimming Pool ☐ Car Park ☐ Turf Wicket
☐ Skate Ramp ☐ Changerooms Other Type Facility ☐ Sports Fields ☐ Concrete Wicket ☐ Tennis Courts

Categorisation s.36(4)

- ☐ General Community ☐ Natural Area ☒ Park ☐ Area of Cultural Significance ☐ Sportsground

Real Property Description

Part Lot 1 DP 504730

Supporting Occupations

Locality Map



Rushcutters Bay Park

Code:

76

Site

Code: 76

Name: Rushcutters Bay Park

Suburb: Rushcutters Bay

Address: Rushcutters Bay Park, 6 Waratah Street, RUSHCUTTERS BAY, 2011

Detail

Owner: Multiple

Property Type: Iconic Park

LGA 1993 Classification: Multiple

Total Land Area: 43538 square metres

City of Sydney Interest: Multiple

Condition and Heritage

Condition: 1 - Excellent

☒ LEP Heritage Items

Available Park Facilities

☒ Playground ☐ Basketball Or Netball Structures ☐ Swimming Pool ☐ Car Park ☐ Turf Wicket
☐ Skate Ramp ☐ Changerooms Other Type Facility ☒ Sports Fields ☐ Concrete Wicket ☒ Tennis Courts

Categorisation s.36(4)

☒ General Community ☐ Natural Area ☒ Park ☐ Area of Cultural Significance ☒ Sportsground

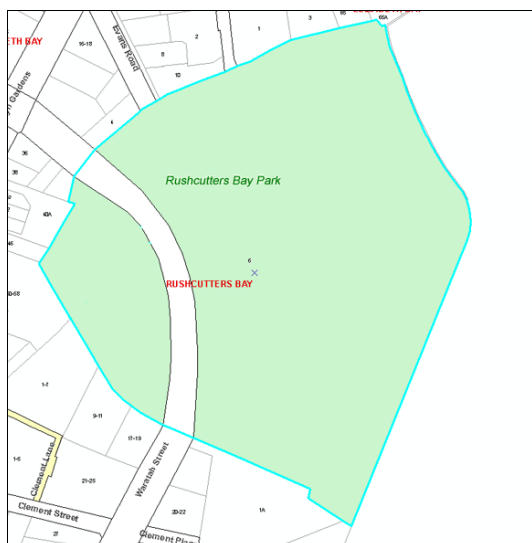
Real Property Description

Lot 2 DP 554114
Lot 1 DP 554114 (total park area)
Part Lot 7321 DP 1165813

Supporting Occupations

Lease	Tenant	Tenant Name	Lease Description
1893	06120	KU Children's Services (Rus	Rushcutters Bay Child Care Centre - Waratah S

Locality Map



Bicentennial Park 1

Code:

78

Site

Code: 78

Name: Bicentennial Park 1

Suburb: Glebe

Address: Bicentennial Park 1, 5 Federal Road, GLEBE, 2037

Detail

Owner: Crown

Property Type: Iconic Park

LGA 1993 Classification: N/A

Total Land Area: 26813 square metres

City of Sydney Interest: Care and Control

Condition and Heritage

Condition: 1 - Excellent

☐ LEP Heritage Items

Available Park Facilities

- ☐ Playground ☐ Basketball Or Netball Structures ☐ Swimming Pool ☐ Car Park ☐ Turf Wicket
☐ Skate Ramp ☐ Changerooms Other Type Facility ☐ Sports Fields ☐ Concrete Wicket ☐ Tennis Courts

Categorisation s.36(4)

- ☐ General Community ☐ Natural Area ☐ Park ☐ Area of Cultural Significance ☐ Sportsground

Real Property Description

Lot 7040 DP 93653

Lot 673 DP 729296

Supporting Occupations

Locality Map



Bicentennial Park 2

Code:

79

Site

Code: 79

Name: Bicentennial Park 2

Suburb: Annandale

Address: Bicentennial Park 2, 2A Chapman Road, ANNANDALE, 2038

Detail

Owner: Crown

Property Type: Iconic Park

LGA 1993 Classification: N/A

Total Land Area: 21285 square metres

City of Sydney Interest: Care and Control

Condition and Heritage

Condition: 2 - Good

☐ LEP Heritage Items

No of Buildings: 1

Available Park Facilities

- ☒ Playground ☐ Basketball Or Netball Structures ☐ Swimming Pool ☒ Car Park ☐ Turf Wicket
☐ Skate Ramp ☒ Changerooms Other Type Facility ☐ Sports Fields ☐ Concrete Wicket ☐ Tennis Courts

Categorisation s.36(4)

- ☐ General Community ☐ Natural Area ☐ Park ☐ Area of Cultural Significance ☐ Sportsground

Real Property Description

Lot 5 DP 873379
Lot 1 DP 577642
Lot 2 DP 616528
Lot 1 DP616528
Lot 1 DP 624729 now part Crown Reserve R100127

Supporting Occupations

Locality Map



Albert Sloss Reserve (including Heffron Hall)

Code:

81

Site

Code: 81

Name: Albert Sloss Reserve (including Heffron Hall)

Suburb: Darlinghurst

Address: Albert Sloss Reserve, 225-245 Palmer Street, DARLINGHURST, 2010

Detail

Owner: City Of Sydney

Property Type: Pocket Park

LGA 1993 Classification: Community Land

Total Land Area: 1442 square metres

City of Sydney Interest: Freehold

Condition and Heritage

Condition: 3 - Average

☐ LEP Heritage Items

No of Buildings: 1

Available Park Facilities

- ☒ Playground ☐ Basketball Or Netball Structures ☐ Swimming Pool ☐ Car Park ☐ Turf Wicket
☐ Skate Ramp ☐ Changerooms Other Type Facility ☐ Sports Fields ☐ Concrete Wicket ☐ Tennis Courts

Categorisation s.36(4)

- ☒ General Community ☐ Natural Area ☒ Park ☐ Area of Cultural Significance ☐ Sportsground

Real Property Description

Lot 2 DP 135265
Lot 3 DP 135265
Lot 4 DP 135265
Lot 5 DP 135265
Lot 1 DP 135265

Supporting Occupations

Lease	Tenant	Tenant Name	Lease Description
1690	02262	Walla Mulla Family & Comm	Ground Floor, Suite 1 Heffron Hall
2095	05331	Sydney Gay And Lesbian Ch	Part Ground Floor, Heffron Hall
3026	06325	Brand X Production Incorpora	Heffron Hall - 225-245 Palmer Street

Locality Map



Kellett Place

Code:

83

Site

Code: 83

Name: Kellett Place

Suburb: Potts Point

Address: Kellett Place, 66-68 Kellett Street, POTTS POINT, 2011

Detail

Owner: City Of Sydney

Property Type: Pocket Park

LGA 1993 Classification: Community Land

Total Land Area: 370 square metres

City of Sydney Interest: Freehold

Condition and Heritage

Condition: 3 - Average

☐ LEP Heritage Items

No of Buildings: 1

Available Park Facilities

- ☐ Playground ☐ Basketball Or Netball Structures ☐ Swimming Pool ☐ Car Park ☐ Turf Wicket
☐ Skate Ramp ☐ Changerooms Other Type Facility ☐ Sports Fields ☐ Concrete Wicket ☐ Tennis Courts

Categorisation s.36(4)

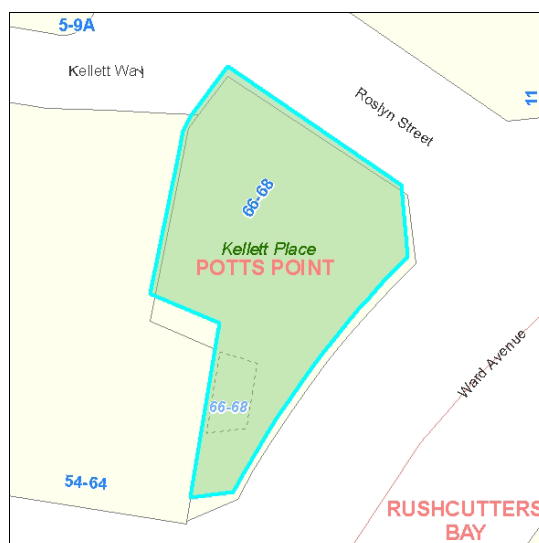
- ☐ General Community ☐ Natural Area ☒ Park ☐ Area of Cultural Significance ☐ Sportsground

Real Property Description

Lot 1 DP 598672
Lot 4 DP 615495

Supporting Occupations

Locality Map



Glebe Library Park

Code:

84

Site

Code: 84

Name: Glebe Library Park

Suburb: Glebe

Address: Glebe Library, 186-194 Glebe Point Road, GLEBE, 2037

Detail

Owner: City Of Sydney

Property Type: Pocket Park

LGA 1993 Classification: Community Land

Total Land Area: 1158 square metres

City of Sydney Interest: Freehold

Condition and Heritage

Condition: 3 - Average

☐ LEP Heritage Items

Available Park Facilities

☐ Playground ☐ Basketball Or Netball Structures ☐ Swimming Pool ☐ Car Park ☐ Turf Wicket
☐ Skate Ramp ☐ Changerooms Other Type Facility ☐ Sports Fields ☐ Concrete Wicket ☐ Tennis Courts

Categorisation s.36(4)

☒ General Community ☐ Natural Area ☒ Park ☐ Area of Cultural Significance ☐ Sportsground

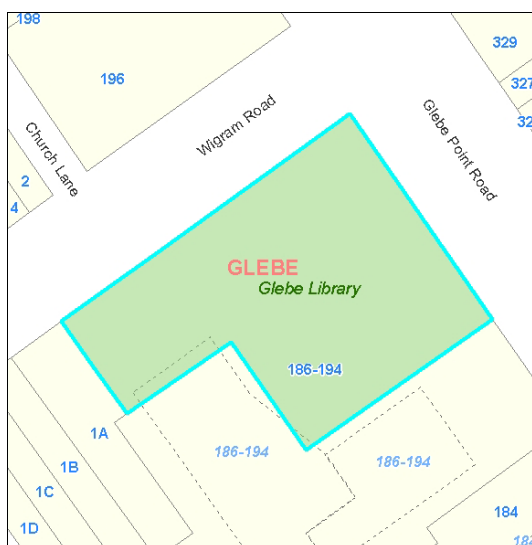
Real Property Description

Lot 101 DP 852944

Supporting Occupations

Lease	Tenant	Tenant Name	Lease Description
1874	04600	Gay & Lesbian Rights Lobby	Suite 3, First Floor, 186-194 Glebe Point
1876	04812	South Sydney Heritage Socie	Suite 1, 186-194 Glebe Point Rd

Locality Map



Rest Area- Ward Avenue

Code:

85

Site

Code: 85

Name: Rest Area- Ward Avenue

Suburb: Rushcutters Bay

Address: Rest Area- Ward Avenue, 12A Ward Avenue, RUSHCUTTERS BAY, 2011

Detail

Owner: City Of Sydney

Property Type: Pocket Park

LGA 1993 Classification: Community Land

Total Land Area: 33 square metres

City of Sydney Interest: Freehold

Condition and Heritage

Condition: 3 - Average

☐ LEP Heritage Items

Available Park Facilities

- ☐ Playground ☐ Basketball Or Netball Structures ☐ Swimming Pool ☐ Car Park ☐ Turf Wicket
☐ Skate Ramp ☐ Changerooms Other Type Facility ☐ Sports Fields ☐ Concrete Wicket ☐ Tennis Courts

Categorisation s.36(4)

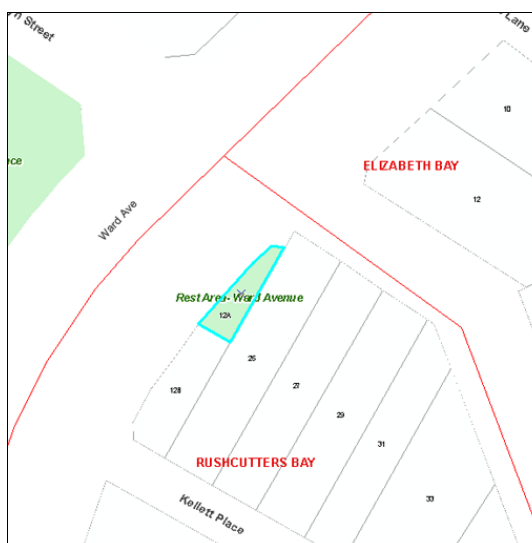
- ☐ General Community ☐ Natural Area ☒ Park ☐ Area of Cultural Significance ☐ Sportsground

Real Property Description

Lot 2 DP 592080

Supporting Occupations

Locality Map



Ernest Pederson Reserve

Code:

86

Site

Code: 86

Name: Ernest Pederson Reserve

Suburb: Glebe

Address: Ernest Pederson Reserve, 24A Ferry Road, GLEBE, 2037

Detail

Owner: City Of Sydney

Property Type: Pocket Park

LGA 1993 Classification: Community Land

Total Land Area: 1032 square metres

City of Sydney Interest: Freehold

Condition and Heritage

Condition: 2 - Good

☐ LEP Heritage Items

Available Park Facilities

- ☒ Playground ☐ Basketball Or Netball Structures ☐ Swimming Pool ☐ Car Park ☐ Turf Wicket
☐ Skate Ramp ☐ Changerooms Other Type Facility ☐ Sports Fields ☐ Concrete Wicket ☐ Tennis Courts

Categorisation s.36(4)

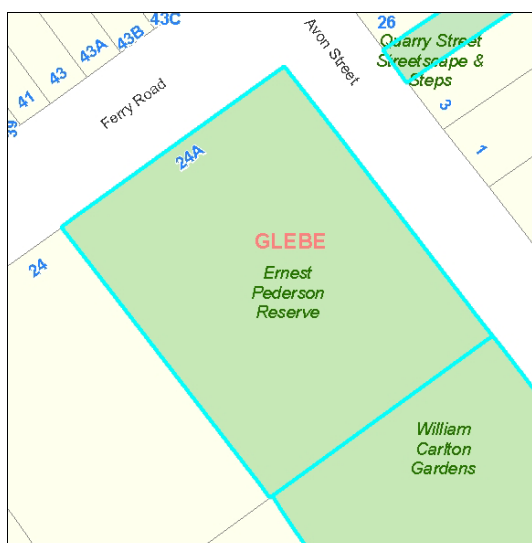
- ☐ General Community ☐ Natural Area ☒ Park ☐ Area of Cultural Significance ☐ Sportsground

Real Property Description

Lot 1 DP 368945
Lot 16 DP 839574
Lot 1 DP 1131382

Supporting Occupations

Locality Map



Thomas Portley Reserve

Code:

87

Site

Code: 87

Name: Thomas Portley Reserve

Suburb: Glebe

Address: Thomas Portley Reserve, 64-66 Bellevue Street, GLEBE, 2037

Detail

Owner: City Of Sydney

Property Type: Pocket Park

LGA 1993 Classification: Community Land

Total Land Area: 350 square metres

City of Sydney Interest: Freehold

Condition and Heritage

Condition: 2 - Good

☐ LEP Heritage Items

Available Park Facilities

- ☒ Playground ☐ Basketball Or Netball Structures ☐ Swimming Pool ☐ Car Park ☐ Turf Wicket
☐ Skate Ramp ☐ Changerooms Other Type Facility ☐ Sports Fields ☐ Concrete Wicket ☐ Tennis Courts

Categorisation s.36(4)

- ☐ General Community ☐ Natural Area ☒ Park ☐ Area of Cultural Significance ☐ Sportsground

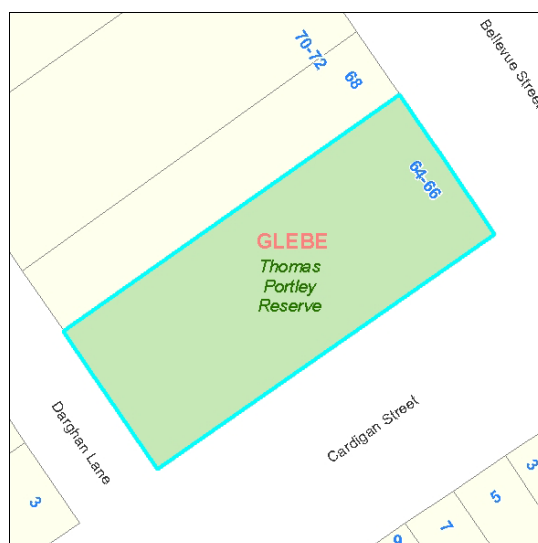
Real Property Description

Lot 13 Sec 13 DP 111119

Lot 12 Sec 13 DP 111119

Supporting Occupations

Locality Map



Bayswater Road Reserve

Code:

89

Site

Code: 89

Name: Bayswater Road Reserve

Suburb: Rushcutters Bay

Address: Bayswater Road Reserve, 60A Bayswater Road, RUSHCUTTERS BAY, 2011

Detail

Owner: City Of Sydney

Property Type: Pocket Park

LGA 1993 Classification: Community Land

Total Land Area: 89 square metres

City of Sydney Interest: Freehold

Condition and Heritage

Condition: 3 - Average

☐ LEP Heritage Items

Available Park Facilities

- ☐ Playground ☐ Basketball Or Netball Structures ☐ Swimming Pool ☐ Car Park ☐ Turf Wicket
☐ Skate Ramp ☐ Changerooms Other Type Facility ☐ Sports Fields ☐ Concrete Wicket ☐ Tennis Courts

Categorisation s.36(4)

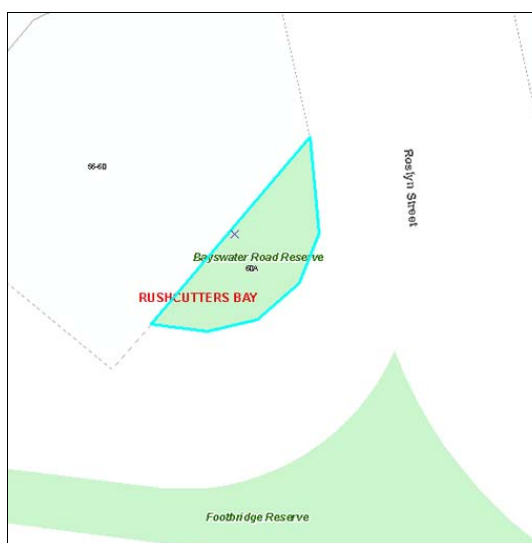
- ☐ General Community ☐ Natural Area ☒ Park ☐ Area of Cultural Significance ☐ Sportsground

Real Property Description

Part Lot B DP 81678

Supporting Occupations

Locality Map



Surrey St Playground

Code:

91

Site

Code: 91

Name: Surrey St Playground

Suburb: Darlinghurst

Address: Surrey St Playground, 69A Surrey Street, DARLINGHURST, 2010

Detail

Owner: City Of Sydney

Property Type: Pocket Park

LGA 1993 Classification: Community Land

Total Land Area: 171 square metres

City of Sydney Interest: Freehold

Condition and Heritage

Condition: 2 - Good

☐ LEP Heritage Items

Available Park Facilities

- ☒ Playground ☐ Basketball Or Netball Structures ☐ Swimming Pool ☐ Car Park ☐ Turf Wicket
☐ Skate Ramp ☐ Changerooms Other Type Facility ☐ Sports Fields ☐ Concrete Wicket ☐ Tennis Courts

Categorisation s.36(4)

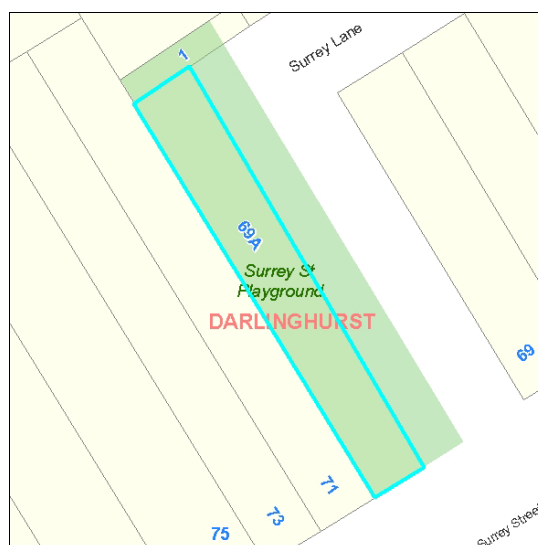
- ☐ General Community ☐ Natural Area ☒ Park ☐ Area of Cultural Significance ☐ Sportsground

Real Property Description

Lot 1 DP 135282

Supporting Occupations

Locality Map



Memorial Playground

Code:

93

Site

Code: 93

Name: Memorial Playground

Suburb: Darlinghurst

Address: Memorial Playground, 271-275 Bourke Street, DARLINGHURST, 2010

Detail

Owner: City Of Sydney

Property Type: Playground

LGA 1993 Classification: Community Land

Total Land Area: 390 square metres

City of Sydney Interest: Freehold

Condition and Heritage

Condition: 3 - Average

☐ LEP Heritage Items

Available Park Facilities

- ☒ Playground ☐ Basketball Or Netball Structures ☐ Swimming Pool ☐ Car Park ☐ Turf Wicket
☐ Skate Ramp ☐ Changerooms Other Type Facility ☐ Sports Fields ☐ Concrete Wicket ☐ Tennis Courts

Categorisation s.36(4)

- ☐ General Community ☐ Natural Area ☒ Park ☐ Area of Cultural Significance ☐ Sportsground

Real Property Description

Lot 1 DP 87644

Lot 1 DP 83857

Supporting Occupations

Locality Map



Millard Reserve

Code:

94

Site

Code: 94

Name: Millard Reserve

Suburb: Glebe

Address: Millard Reserve, 38 Wentworth Park Road, GLEBE, 2037

Detail

Owner: City Of Sydney

Property Type: Pocket Park

LGA 1993 Classification: Community Land

Total Land Area: 712 square metres

City of Sydney Interest: Freehold

Condition and Heritage

Condition: 1 - Excellent

☐ LEP Heritage Items

Available Park Facilities

☐ Playground ☐ Basketball Or Netball Structures ☐ Swimming Pool ☐ Car Park ☐ Turf Wicket
☐ Skate Ramp ☐ Changerooms Other Type Facility ☐ Sports Fields ☐ Concrete Wicket ☐ Tennis Courts

Categorisation s.36(4)

☐ General Community ☐ Natural Area ☒ Park ☐ Area of Cultural Significance ☐ Sportsground

Real Property Description

Lots 2 DP797910
Lots 3 DP797910
Lots 4 DP797910
Lots 5 DP797910
Lots 1 DP797910
Lot 1 DP121440

Supporting Occupations

Locality Map



Kirsova Playground #3

Code:

95

Site

Code: 95

Name: Kirsova Playground #3

Suburb: Glebe

Address: Kirsova Playground #3, 1C Wigram Lane, GLEBE, 2037

Detail

Owner: City Of Sydney

Property Type: Pocket Park

LGA 1993 Classification: Community Land

Total Land Area: 606 square metres

City of Sydney Interest: Freehold

Condition and Heritage

Condition: 3 - Average

☒ LEP Heritage Items

Available Park Facilities

- ☒ Playground ☐ Basketball Or Netball Structures ☐ Swimming Pool ☐ Car Park ☐ Turf Wicket
☐ Skate Ramp ☐ Changerooms Other Type Facility ☐ Sports Fields ☐ Concrete Wicket ☐ Tennis Courts

Categorisation s.36(4)

- ☐ General Community ☐ Natural Area ☒ Park ☐ Area of Cultural Significance ☐ Sportsground

Real Property Description

Lot 1 DP 859319

Supporting Occupations

Locality Map



Wigram Road Reserve

Code:

96

Site

Code: 96

Name: Wigram Road Reserve

Suburb: Forest Lodge

Address: Wigram Road Reserve, 150A Wigram Road, FOREST LODGE, 2037

Detail

Owner: City Of Sydney

Property Type: Pocket Park

LGA 1993 Classification: Community Land

Total Land Area: 463 square metres

City of Sydney Interest: Freehold

Condition and Heritage

Condition: 3 - Average

☐ LEP Heritage Items

Available Park Facilities

- ☐ Playground ☐ Basketball Or Netball Structures ☐ Swimming Pool ☐ Car Park ☐ Turf Wicket
☐ Skate Ramp ☐ Changerooms Other Type Facility ☐ Sports Fields ☐ Concrete Wicket ☐ Tennis Courts

Categorisation s.36(4)

- ☐ General Community ☐ Natural Area ☒ Park ☐ Area of Cultural Significance ☐ Sportsground

Real Property Description

Lot 3 DP 700112

Supporting Occupations

Locality Map



Green Park

Code:

98

Site

Code: 98

Name: Green Park

Suburb: Darlinghurst

Address: Green Park, 301 Victoria Street, DARLINGHURST, 2010

Detail

Owner: Crown

Property Type: Neighbourhood Park

LGA 1993 Classification: N/A

Total Land Area: 5412 square metres

City of Sydney Interest: Reserve Trust Manager

Condition and Heritage

Condition: 2 - Good

☒ LEP Heritage Items

No of Buildings: 1

Available Park Facilities

- ☒ Playground ☐ Basketball Or Netball Structures ☐ Swimming Pool ☐ Car Park ☐ Turf Wicket
☐ Skate Ramp ☐ Changerooms Other Type Facility ☐ Sports Fields ☐ Concrete Wicket ☐ Tennis Courts

Categorisation s.36(4)

- ☐ General Community ☐ Natural Area ☐ Park ☐ Area of Cultural Significance ☐ Sportsground

Real Property Description

Ms 355 858 - Lot 640 DP 752011
Lot 1 DP 668227

Supporting Occupations

Lease	Tenant	Tenant Name	Lease Description
2962	06360	Michelangelo Cecconi	Bandstand Cafe - 301 Victoria St

Locality Map

