

Orwell Street Reserve

Code:

408

Site

Code: 408

Name: Orwell Street Reserve

Suburb: Potts Point

Address: Orwell Street Reserve, 17 Orwell Street, POTTS POINT, 2011

Detail

Owner: City Of Sydney

Property Type: Pocket Park

LGA 1993 Classification: Community Land

Total Land Area: 1842 square metres

City of Sydney Interest: Freehold

Condition and Heritage

Condition: 3 - Average

☐ LEP Heritage Items

Available Park Facilities

- ☐ Playground ☐ Basketball Or Netball Structures ☐ Swimming Pool ☐ Car Park ☐ Turf Wicket
☐ Skate Ramp ☐ Changerooms Other Type Facility ☐ Sports Fields ☐ Concrete Wicket ☐ Tennis Courts

Categorisation s.36(4)

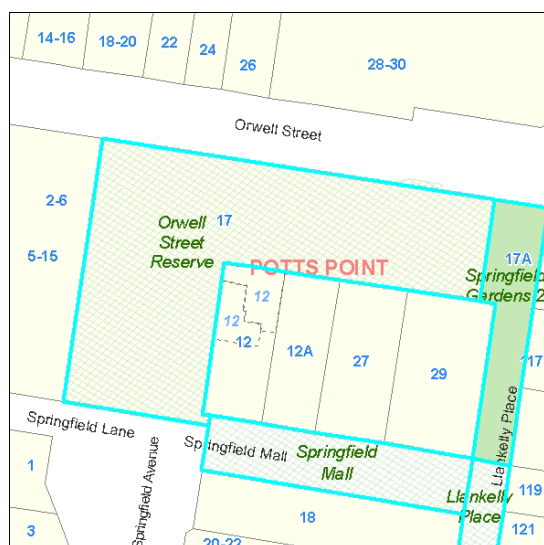
- ☐ General Community ☐ Natural Area ☒ Park ☐ Area of Cultural Significance ☐ Sportsground

Real Property Description

Lot 2 DP 706541

Supporting Occupations

Locality Map



Springfield Gardens 2

Code:

409

Site

Code: 409

Name: Springfield Gardens 2

Suburb: Potts Point

Address: Springfield Gardens 2, 17A Orwell Street, POTTS POINT, 2011

Detail

Owner: City Of Sydney

Property Type: Pocket Park

LGA 1993 Classification: Community Land

Total Land Area: 303 square metres

City of Sydney Interest: Freehold

Condition and Heritage

Condition: 3 - Average

☐ LEP Heritage Items

Available Park Facilities

- ☐ Playground ☐ Basketball Or Netball Structures ☐ Swimming Pool ☐ Car Park ☐ Turf Wicket
☐ Skate Ramp ☐ Changerooms Other Type Facility ☐ Sports Fields ☐ Concrete Wicket ☐ Tennis Courts

Categorisation s.36(4)

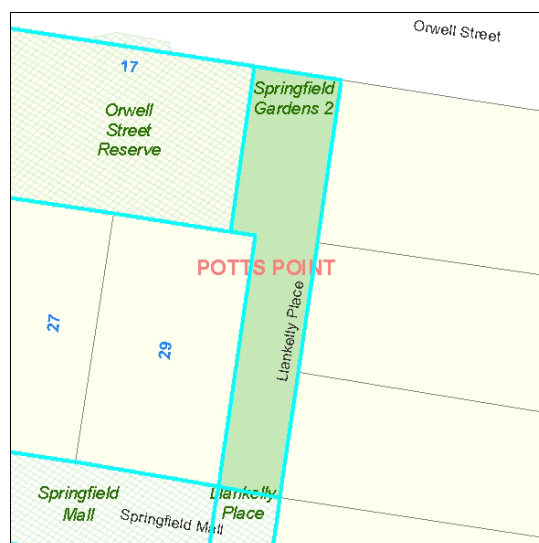
- ☐ General Community ☐ Natural Area ☒ Park ☐ Area of Cultural Significance ☐ Sportsground

Real Property Description

Lot 1 DP 86341

Supporting Occupations

Locality Map



Erskineville Park and Oval

Code:

413

Site

Code: 413

Name: Erskineville Park and Oval

Suburb: Erskineville

Address: Erskineville Park and Oval, 147A Mitchell Road, ERSKINEVILLE, 2043

Detail

Owner: Crown

Property Type: Neighbourhood Park

LGA 1993 Classification: N/A

Total Land Area: 13027 square metres

City of Sydney Interest: Reserve Trust Manager

Condition and Heritage

Condition: 3 - Average

☐ LEP Heritage Items

No of Buildings: 1

Available Park Facilities

- ☐ Playground ☐ Basketball Or Netball Structures ☐ Swimming Pool ☐ Car Park ☐ Turf Wicket
☐ Skate Ramp ☒ Changerooms Other Type Facility ☒ Sports Fields ☐ Concrete Wicket ☐ Tennis Courts

Categorisation s.36(4)

- ☐ General Community ☐ Natural Area ☐ Park ☐ Area of Cultural Significance ☐ Sportsground

Real Property Description

Lot 11 DP 1163738
Part Lot 10 DP 1163738

Supporting Occupations

Lease	Tenant	Tenant Name	Lease Description
2099	04723	South Sydney District J.R.F.	Erskineville Oval and Grandstand

Locality Map



Quarry St Streetscape

Code:

416

Site

Code: 416

Name: Quarry St Streetscape

Suburb: Ultimo

Address: Quarry St Streetscape, 267A Bulwara Road, ULTIMO, 2007

Detail

Owner: City Of Sydney

Property Type: Streetscape

LGA 1993 Classification: Community Land

Total Land Area: 1377 square metres

City of Sydney Interest: Freehold

Condition and Heritage

Condition: 4 - Poor

☐ LEP Heritage Items

Available Park Facilities

- ☐ Playground ☐ Basketball Or Netball Structures ☐ Swimming Pool ☐ Car Park ☐ Turf Wicket
☐ Skate Ramp ☐ Changerooms Other Type Facility ☐ Sports Fields ☐ Concrete Wicket ☐ Tennis Courts

Categorisation s.36(4)

- ☐ General Community ☐ Natural Area ☒ Park ☐ Area of Cultural Significance ☐ Sportsground

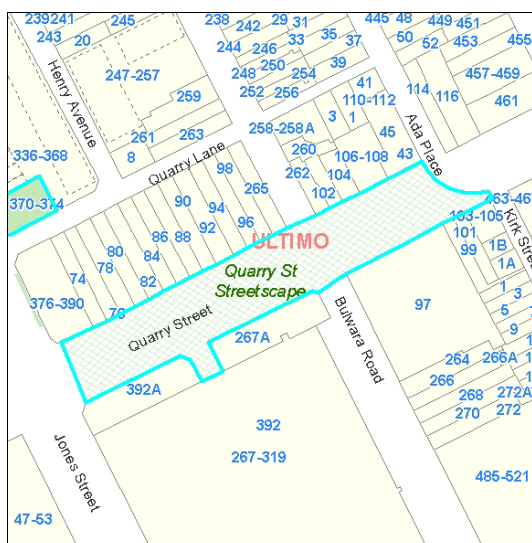
Real Property Description

Lot 2 DP 614759

Lot 1 DP 614759

Supporting Occupations

Locality Map



Wattle Lane Park (formerly McKee Street)

Code:

417

Site

Code: 417

Name: Wattle Lane Park (formerly McKee Street)

Suburb: Ultimo

Address: Wattle Lane Park (formerly McKee Street Reserve), 17-33 McKee Street, ULTIMO, 2007

Detail

Owner: City Of Sydney

Property Type: Pocket Park

LGA 1993 Classification: Community Land

Total Land Area: 1097 square metres

City of Sydney Interest: Freehold

Condition and Heritage

Condition: 3 - Average

☐ LEP Heritage Items

Available Park Facilities

- ☒ Playground ☐ Basketball Or Netball Structures ☐ Swimming Pool ☐ Car Park ☐ Turf Wicket
☐ Skate Ramp ☐ Changerooms Other Type Facility ☐ Sports Fields ☐ Concrete Wicket ☐ Tennis Courts

Categorisation s.36(4)

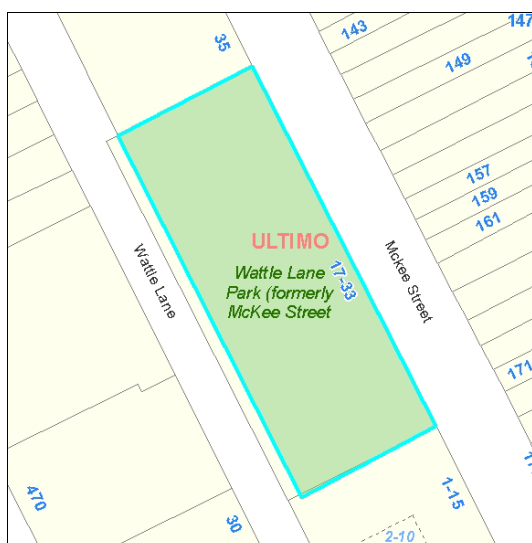
- ☐ General Community ☐ Natural Area ☒ Park ☐ Area of Cultural Significance ☐ Sportsground

Real Property Description

Lot 3 DP 617777

Supporting Occupations

Locality Map



Scott St Plaza

Code:

419

Site

Code: 419

Name: Scott St Plaza

Suburb: Pyrmont

Address: Scott St Plaza, 52A Harris Street, PYRMONT, 2009

Detail

Owner: City Of Sydney

Property Type: Civic Space

LGA 1993 Classification: Community Land

Total Land Area: 470 square metres

City of Sydney Interest: Freehold

Condition and Heritage

Condition: 3 - Average

☐ LEP Heritage Items

Available Park Facilities

- ☐ Playground ☐ Basketball Or Netball Structures ☐ Swimming Pool ☐ Car Park ☐ Turf Wicket
☐ Skate Ramp ☐ Changerooms Other Type Facility ☐ Sports Fields ☐ Concrete Wicket ☐ Tennis Courts

Categorisation s.36(4)

- ☒ General Community ☐ Natural Area ☐ Park ☐ Area of Cultural Significance ☐ Sportsground

Real Property Description

Part Lot 21 DP 873431

Supporting Occupations

Locality Map



St Bartholomews Park

Code:

425

Site

Code: 425

Name: St Bartholomews Park

Suburb: Pyrmont

Address: St Bartholomews Park, 52A Harris Street, PYRMONT, 2009

Detail

Owner: City Of Sydney

Property Type: Pocket Park

LGA 1993 Classification: Community Land

Total Land Area: 534 square metres

City of Sydney Interest: Freehold

Condition and Heritage

Condition: 2 - Good

☐ LEP Heritage Items

Available Park Facilities

- ☐ Playground ☐ Basketball Or Netball Structures ☐ Swimming Pool ☐ Car Park ☐ Turf Wicket
☐ Skate Ramp ☐ Changerooms Other Type Facility ☐ Sports Fields ☐ Concrete Wicket ☐ Tennis Courts

Categorisation s.36(4)

- ☐ General Community ☐ Natural Area ☒ Park ☐ Area of Cultural Significance ☐ Sportsground

Real Property Description

Part Lot 21 DP 873431

Supporting Occupations

Locality Map



James Watkinson Reserve

Code:

426

Site

Code: 426

Name: James Watkinson Reserve

Suburb: Pyrmont

Address: James Watkinson Reserve, 1A Mill Street, PYRMONT, 2009

Detail

Owner: City Of Sydney

Property Type: Neighbourhood Park

LGA 1993 Classification: Community Land

Total Land Area: 4174 square metres

City of Sydney Interest: Freehold

Condition and Heritage

Condition: 2 - Good

☐ LEP Heritage Items

Available Park Facilities

- ☒ Playground ☐ Basketball Or Netball Structures ☐ Swimming Pool ☐ Car Park ☐ Turf Wicket
☐ Skate Ramp ☐ Changerooms Other Type Facility ☐ Sports Fields ☐ Concrete Wicket ☐ Tennis Courts

Categorisation s.36(4)

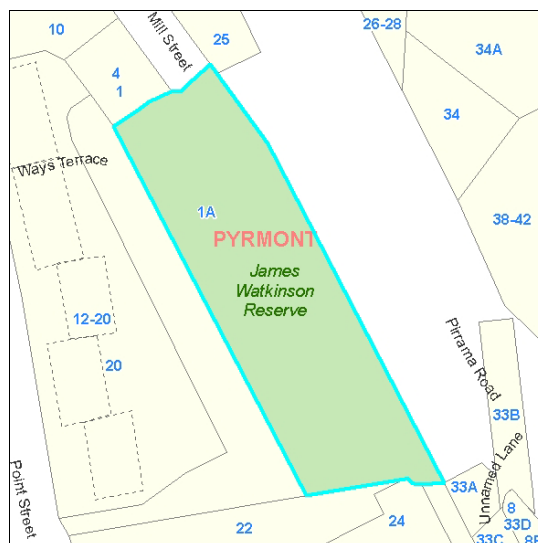
- ☐ General Community ☐ Natural Area ☒ Park ☐ Area of Cultural Significance ☐ Sportsground

Real Property Description

Part Lot 50 DP 867853

Supporting Occupations

Locality Map



Martin Place (Stage 4)

Code:

428

Site

Code: 428

Name: Martin Place (Stage 4)

Suburb: Sydney

Address: Martin Place (Stage 4), 2004 Martin Place, SYDNEY, 2000

Detail

Owner: Crown

Property Type: Civic Space

LGA 1993 Classification: N/A

Total Land Area: 1140 square metres

City of Sydney Interest: Reserve Trust Manager

Condition and Heritage

Condition: 3 - Average

☐ LEP Heritage Items

Available Park Facilities

- ☐ Playground ☐ Basketball Or Netball Structures ☐ Swimming Pool ☐ Car Park ☐ Turf Wicket
☐ Skate Ramp ☐ Changerooms Other Type Facility ☐ Sports Fields ☐ Concrete Wicket ☐ Tennis Courts

Categorisation s.36(4)

- ☐ General Community ☐ Natural Area ☐ Park ☐ Area of Cultural Significance ☐ Sportsground

Real Property Description

Lot 2 DP 771109

Supporting Occupations

Lease	Tenant	Tenant Name	Lease Description
2418	12890	Forte JKP Pty Ltd	Martin Pl Cafe, Shop 38B Martin Pl Shopping C

Locality Map



Martin Place (Stage 3)

Code:

437

Site

Code: 437

Name: Martin Place (Stage 3)

Suburb: Sydney

Address: Martin Place (Stage 3), 2003 Martin Place, SYDNEY, 2000

Detail

Owner: Crown

Property Type: Civic Space

LGA 1993 Classification: N/A

Total Land Area: 1350 square metres

City of Sydney Interest: Reserve Trust Manager

Condition and Heritage

Condition: 3 - Average

☐ LEP Heritage Items

No of Buildings: 1

Available Park Facilities

- ☐ Playground ☐ Basketball Or Netball Structures ☐ Swimming Pool ☐ Car Park ☐ Turf Wicket
☐ Skate Ramp ☐ Changerooms Other Type Facility ☐ Sports Fields ☐ Concrete Wicket ☐ Tennis Courts

Categorisation s.36(4)

- ☐ General Community ☐ Natural Area ☐ Park ☐ Area of Cultural Significance ☐ Sportsground

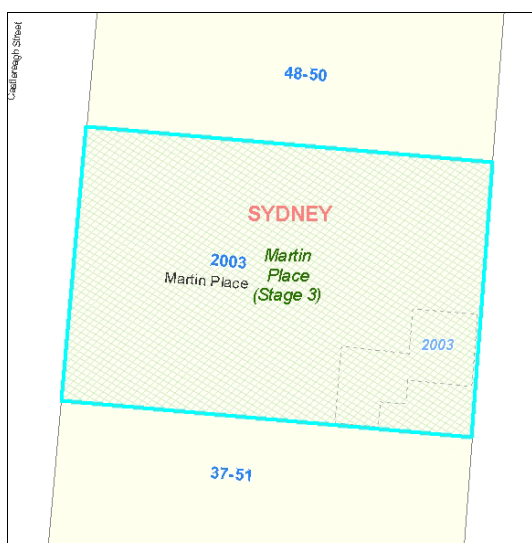
Real Property Description

Part Lot 1 DP 260232

Supporting Occupations

Lease	Tenant	Tenant Name	Lease Description
1434	24690	Colonial Portfolio Services Li	Stratum - Arcade Tunnel Castlereagh - Elizabeth
2057	14025	Hong Fei Han	Kiosk - General 04 -Cnr Martin Pl & Castlereag
776	11000	Dong Ik Shin & Kyung Ok Shi	Kiosk - News 10 - Cnr Castlereagh St & Martin

Locality Map



Saunders St Ramp Area

Code:

441

Site

Code: 441

Name: Saunders St Ramp Area

Suburb: Pyrmont

Address: Saunders St Ramp Area, 11B Jones Street, PYRMONT, 2009

Detail

Owner: City Of Sydney

Property Type: Pocket Park

LGA 1993 Classification: Community Land

Total Land Area: 472 square metres

City of Sydney Interest: Freehold

Condition and Heritage

Condition: 3 - Average

☐ LEP Heritage Items

Available Park Facilities

- ☐ Playground ☐ Basketball Or Netball Structures ☐ Swimming Pool ☐ Car Park ☐ Turf Wicket
☐ Skate Ramp ☐ Changerooms Other Type Facility ☐ Sports Fields ☐ Concrete Wicket ☐ Tennis Courts

Categorisation s.36(4)

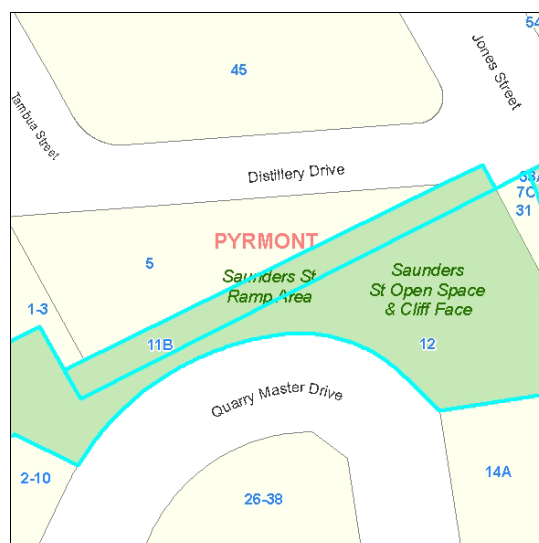
- ☐ General Community ☐ Natural Area ☒ Park ☐ Area of Cultural Significance ☐ Sportsground

Real Property Description

LOT 22 DP1008425

Supporting Occupations

Locality Map



Gibba Park

Code:

443

Site

Code: 443

Name: Gibba Park

Suburb: Pyrmont

Address: Gibba Park, 2A Point Street, PYRMONT, 2009

Detail

Owner: City Of Sydney

Property Type: Neighbourhood Park

LGA 1993 Classification: Community Land

Total Land Area: 8200 square metres

City of Sydney Interest: Freehold

Condition and Heritage

Condition: 3 - Average

☐ LEP Heritage Items

No of Buildings: 1

Available Park Facilities

- ☐ Playground ☐ Basketball Or Netball Structures ☐ Swimming Pool ☐ Car Park ☐ Turf Wicket
☐ Skate Ramp ☐ Changerooms Other Type Facility ☐ Sports Fields ☐ Concrete Wicket ☐ Tennis Courts

Categorisation s.36(4)

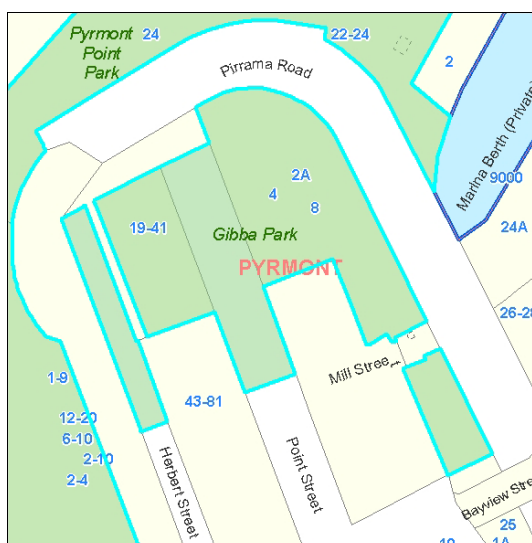
- ☐ General Community ☐ Natural Area ☒ Park ☐ Area of Cultural Significance ☐ Sportsground

Real Property Description

Lot 3 DP 1045499
Lot 116 DP 872490

Supporting Occupations

Locality Map



John St Square

Code:

444

Site

Code: 444

Name: John St Square

Suburb: Pyrmont

Address: John St Square, 25A Harvey Street, PYRMONT, 2009

Detail

Owner: City Of Sydney

Property Type: Pocket Park

LGA 1993 Classification: Community Land

Total Land Area: 2740 square metres

City of Sydney Interest: Freehold

Condition and Heritage

Condition: 3 - Average

☐ LEP Heritage Items

Available Park Facilities

- ☐ Playground ☐ Basketball Or Netball Structures ☐ Swimming Pool ☐ Car Park ☐ Turf Wicket
☐ Skate Ramp ☐ Changerooms Other Type Facility ☐ Sports Fields ☐ Concrete Wicket ☐ Tennis Courts

Categorisation s.36(4)

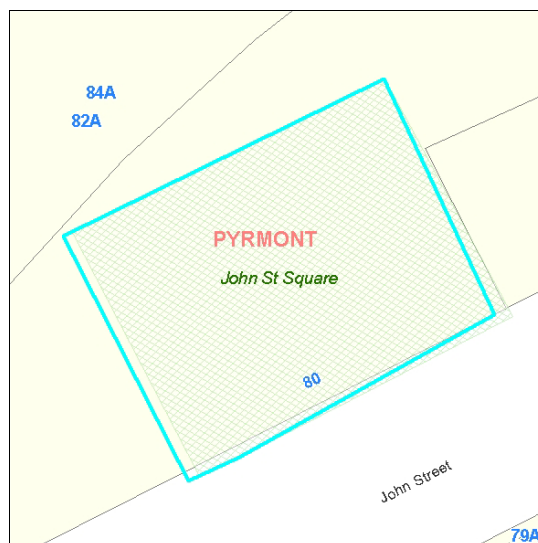
- ☐ General Community ☐ Natural Area ☒ Park ☐ Area of Cultural Significance ☐ Sportsground

Real Property Description

Lot 500 DP 1000217

Supporting Occupations

Locality Map



Argyle Place Park

Code:

454

Site

Code: 454

Name: Argyle Place Park

Suburb: Millers Point

Address: Argyle Place Park, 15 Argyle Place, MILLERS POINT, 2000

Detail

Owner: Crown

Property Type: Pocket Park

LGA 1993 Classification: N/A

Total Land Area: 1253 square metres

City of Sydney Interest: Reserve Trust Manager

Condition and Heritage

Condition: 3 - Average

☒ LEP Heritage Items

Available Park Facilities

- | | | | | |
|-------------------------------------|---|--|--|--|
| <input type="checkbox"/> Playground | <input type="checkbox"/> Basketball Or Netball Structures | <input type="checkbox"/> Swimming Pool | <input type="checkbox"/> Car Park | <input type="checkbox"/> Turf Wicket |
| <input type="checkbox"/> Skate Ramp | <input type="checkbox"/> Changerooms Other Type Facility | <input type="checkbox"/> Sports Fields | <input type="checkbox"/> Concrete Wicket | <input type="checkbox"/> Tennis Courts |

Categorisation s.36(4)

- ☐ General Community ☐ Natural Area ☐ Park ☐ Area of Cultural Significance ☐ Sportsground

Real Property Description

Lot 7300 DP 1163733

Supporting Occupations

Locality Map



Watson Road Reserve

Code:

455

Site

Code: 455

Name: Watson Road Reserve

Suburb: Millers Point

Address: Watson Road Reserve, 3 Watson Road, MILLERS POINT, 2000

Detail

Owner: Crown

Property Type: Pocket Park

LGA 1993 Classification: N/A

Total Land Area: 1138 square metres

City of Sydney Interest: Reserve Trust Manager

Condition and Heritage

Condition: 3 - Average

☐ LEP Heritage Items

Available Park Facilities

- | | | | | |
|-------------------------------------|---|--|--|--|
| <input type="checkbox"/> Playground | <input type="checkbox"/> Basketball Or Netball Structures | <input type="checkbox"/> Swimming Pool | <input type="checkbox"/> Car Park | <input type="checkbox"/> Turf Wicket |
| <input type="checkbox"/> Skate Ramp | <input type="checkbox"/> Changerooms Other Type Facility | <input type="checkbox"/> Sports Fields | <input type="checkbox"/> Concrete Wicket | <input type="checkbox"/> Tennis Courts |

Categorisation s.36(4)

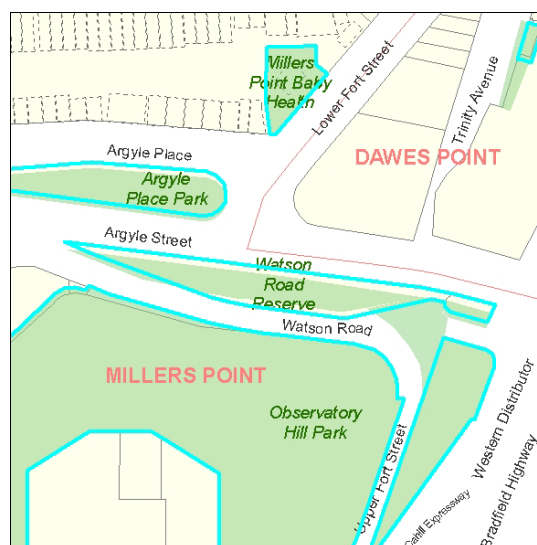
- ☐ General Community ☐ Natural Area ☐ Park ☐ Area of Cultural Significance ☐ Sportsground

Real Property Description

Lot 7302 DP 1163733

Supporting Occupations

Locality Map



Observatory Hill Park

Code:

456

Site

Code: 456

Name: Observatory Hill Park

Suburb: Millers Point

Address: Observatory Hill Park, 1001 Upper Fort Street, MILLERS POINT, 2000

Detail

Owner: Crown

Property Type: Iconic Park

LGA 1993 Classification: N/A

Total Land Area: 23082 square metres

City of Sydney Interest: Reserve Trust Manager

Condition and Heritage

Condition: 3 - Average

☒ LEP Heritage Items

No of Buildings: 1

Available Park Facilities

- ☐ Playground ☐ Basketball Or Netball Structures ☐ Swimming Pool ☐ Car Park ☐ Turf Wicket
☐ Skate Ramp ☐ Changerooms Other Type Facility ☐ Sports Fields ☐ Concrete Wicket ☐ Tennis Courts

Categorisation s.36(4)

- ☐ General Community ☐ Natural Area ☐ Park ☐ Area of Cultural Significance ☐ Sportsground

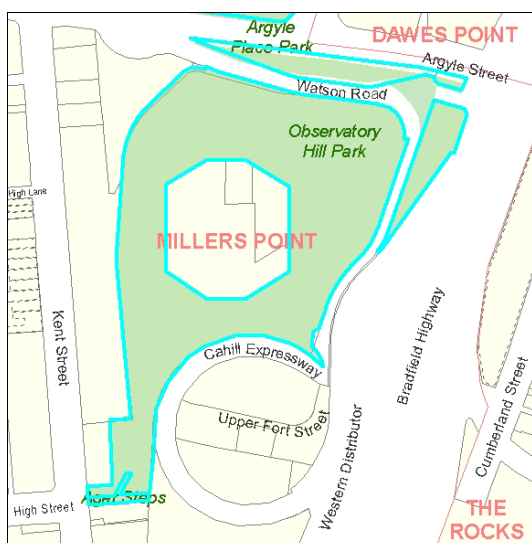
Real Property Description

Part Gazette No 66 29/3/1935
Part Lot 7003 DP 1071940

Supporting Occupations

Lease	Tenant	Tenant Name	Lease Description
999	23440	Department Of Education & T	Land - Adjoining Lower Fort St

Locality Map



Woolloomooloo Playground

Code:

457

Site

Code: 457

Name: Woolloomooloo Playground

Suburb: Woolloomooloo

Address: Woolloomooloo Playground, 94-124 Dowling Street, WOOLLOOMOOLOO, 2011

Detail

Owner: City Of Sydney

Property Type: Pocket Park

LGA 1993 Classification: Community Land

Total Land Area: 2308 square metres

City of Sydney Interest: Freehold

Condition and Heritage

Condition: 3 - Average

☐ LEP Heritage Items

Available Park Facilities

- ☒ Playground ☐ Basketball Or Netball Structures ☐ Swimming Pool ☐ Car Park ☐ Turf Wicket
☐ Skate Ramp ☐ Changerooms Other Type Facility ☐ Sports Fields ☐ Concrete Wicket ☐ Tennis Courts

Categorisation s.36(4)

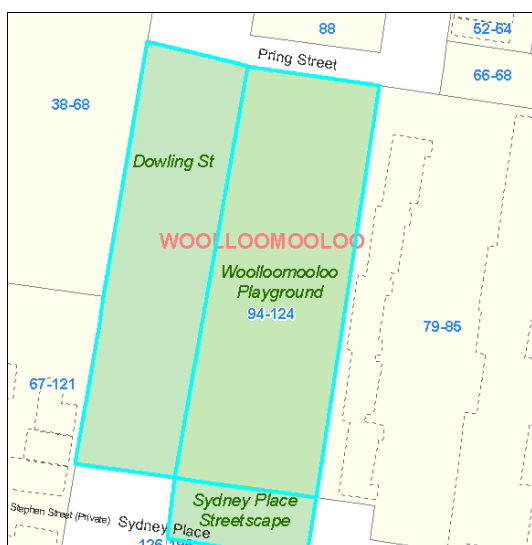
- ☐ General Community ☐ Natural Area ☒ Park ☐ Area of Cultural Significance ☐ Sportsground

Real Property Description

Lot 1 DP 80350

Supporting Occupations

Locality Map



Martin Place (Stage 2)

Code:

479

Site

Code: 479

Name: Martin Place (Stage 2)

Suburb: Sydney

Address: Martin Place (Stage 2), 2002 Martin Place, SYDNEY, 2000

Detail

Owner: Crown

Property Type: Civic Space

LGA 1993 Classification: N/A

Total Land Area: 3330 square metres

City of Sydney Interest: Reserve Trust Manager

Condition and Heritage

Condition: 3 - Average

☐ LEP Heritage Items

No of Buildings: 2

Available Park Facilities

- ☐ Playground ☐ Basketball Or Netball Structures ☐ Swimming Pool ☐ Car Park ☐ Turf Wicket
☐ Skate Ramp ☐ Changerooms Other Type Facility ☐ Sports Fields ☐ Concrete Wicket ☐ Tennis Courts

Categorisation s.36(4)

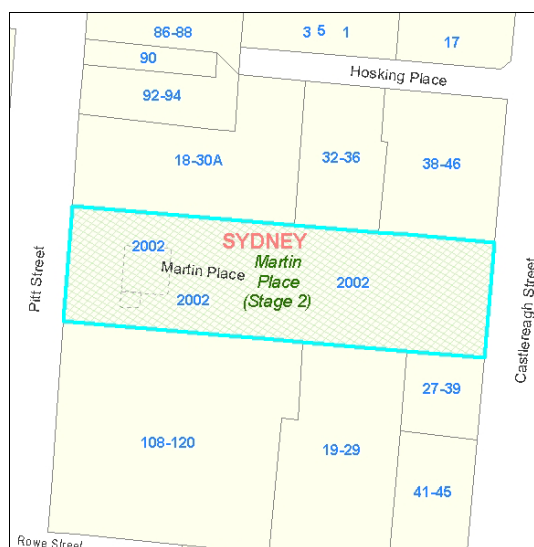
- ☐ General Community ☐ Natural Area ☐ Park ☐ Area of Cultural Significance ☐ Sportsground

Real Property Description

Lot 7005 DP 1120403

Supporting Occupations

Locality Map



Martin Place (Stage 1)

Code:

486

Site

Code: 486

Name: Martin Place (Stage 1)

Suburb: Sydney

Address: Martin Place (Stage 1), 2001 Martin Place, SYDNEY, 2000

Detail

Owner: Crown

Property Type: Civic Space

LGA 1993 Classification: N/A

Total Land Area: 3180 square metres

City of Sydney Interest: Reserve Trust Manager

Condition and Heritage

Condition: 3 - Average

☐ LEP Heritage Items

Available Park Facilities

- ☐ Playground ☐ Basketball Or Netball Structures ☐ Swimming Pool ☐ Car Park ☐ Turf Wicket
☐ Skate Ramp ☐ Changerooms Other Type Facility ☐ Sports Fields ☐ Concrete Wicket ☐ Tennis Courts

Categorisation s.36(4)

- ☐ General Community ☐ Natural Area ☐ Park ☐ Area of Cultural Significance ☐ Sportsground

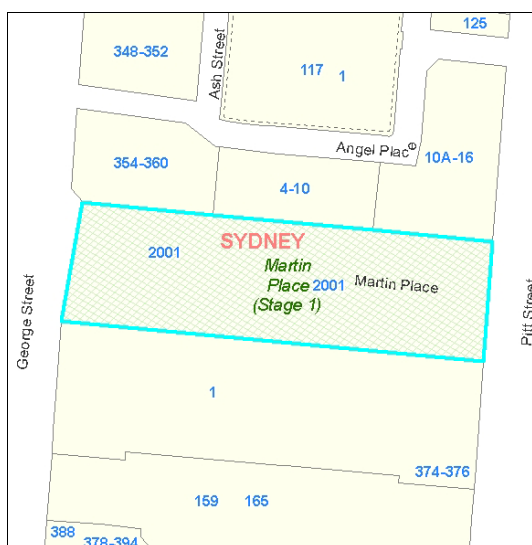
Real Property Description

Lot 7006 DP 1120394

Supporting Occupations

Lease	Tenant	Tenant Name	Lease Description
2509	12690	Jian Wang & Jin Liu	Kiosk - News 08 - Cnr Martin Pl & George St
2510	06448	Flowers on Martin Place Pty	Kiosk - Flower 03 - Cnr Martin Pl & George St
2538	12850	Lin Jia	Kiosk - News 09, SW Cnr Martin Pl & Pitt St
2549	25790	George Lackerdiss	Kiosk - Flower 04, NW Cnr Martin Place & Pitt

Locality Map



Bank St Reserve

Code:

487

Site

Code: 487

Name: Bank St Reserve

Suburb: Pyrmont

Address: Bank St Reserve, 20 Bank Street, PYRMONT, 2009

Detail

Owner: City Of Sydney

Property Type: Pocket Park

LGA 1993 Classification: Community Land

Total Land Area: 1626 square metres

City of Sydney Interest: Freehold

Condition and Heritage

Condition: 3 - Average

☐ LEP Heritage Items

Available Park Facilities

- ☐ Playground ☐ Basketball Or Netball Structures ☐ Swimming Pool ☐ Car Park ☐ Turf Wicket
☐ Skate Ramp ☐ Changerooms Other Type Facility ☐ Sports Fields ☐ Concrete Wicket ☐ Tennis Courts

Categorisation s.36(4)

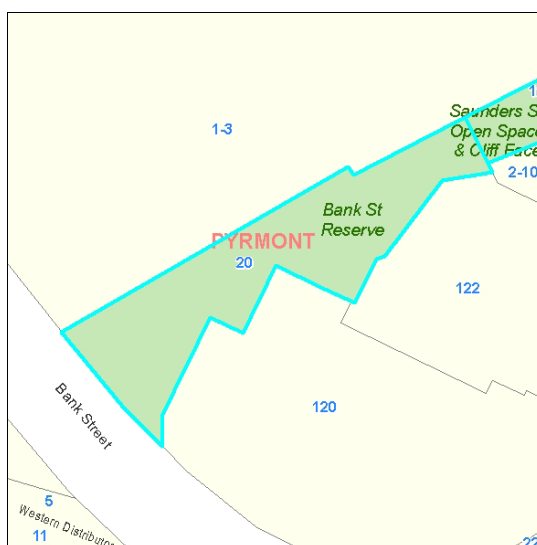
- ☐ General Community ☐ Natural Area ☒ Park ☐ Area of Cultural Significance ☐ Sportsground

Real Property Description

Lot 3 DP 839057

Supporting Occupations

Locality Map



Palisades

Code:

497

Site

Code: 497

Name: Palisades

Suburb: Darlinghurst

Address: 3B Farrell Avenue, DARLINGHURST, 2010

Detail

Owner: City Of Sydney

Property Type: Pocket Park

LGA 1993 Classification: Community Land

Total Land Area: 690 square metres

City of Sydney Interest: Freehold

Condition and Heritage

Condition: 4 - Poor

☐ LEP Heritage Items

Available Park Facilities

- ☐ Playground ☐ Basketball Or Netball Structures ☐ Swimming Pool ☐ Car Park ☐ Turf Wicket
☐ Skate Ramp ☐ Changerooms Other Type Facility ☐ Sports Fields ☐ Concrete Wicket ☐ Tennis Courts

Categorisation s.36(4)

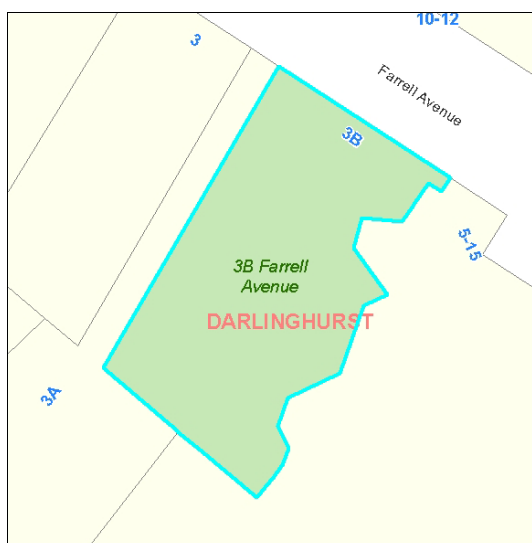
- ☐ General Community ☐ Natural Area ☒ Park ☐ Area of Cultural Significance ☐ Sportsground

Real Property Description

Lot 5 DP 264098
Lot 4 DP 264098
Lot 6 DP 264098
Lot 8 DP 264098
Lot 7 DP 264098

Supporting Occupations

Locality Map



Baptist St Reserve

Code:

498

Site

Code: 498

Name: Baptist St Reserve

Suburb: Redfern

Address: Baptist St Reserve, 151A Baptist Street, REDFERN, 2016

Detail

Owner: City Of Sydney

Property Type: Pocket Park

LGA 1993 Classification: Community Land

Total Land Area: 121 square metres

City of Sydney Interest: Freehold

Condition and Heritage

Condition: 3 - Average

☐ LEP Heritage Items

Available Park Facilities

☐ Playground ☐ Basketball Or Netball Structures ☐ Swimming Pool ☐ Car Park ☐ Turf Wicket
☐ Skate Ramp ☐ Changerooms Other Type Facility ☐ Sports Fields ☐ Concrete Wicket ☐ Tennis Courts

Categorisation s.36(4)

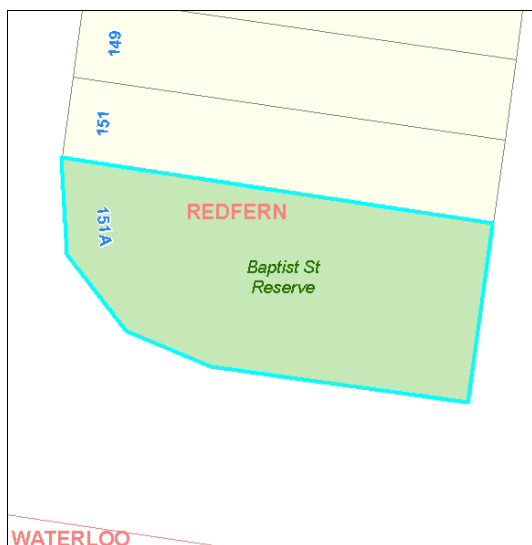
☐ General Community ☐ Natural Area ☒ Park ☐ Area of Cultural Significance ☐ Sportsground

Real Property Description

Lot 51 DP 944053
Lot 52 DP 944053

Supporting Occupations

Locality Map



Larkin Street Reserve

Code:

644

Site

Code: 644

Name: Larkin Street Reserve

Suburb: Camperdown

Address: Larkin Street Reserve, 2-10 Larkin Street , CAMPERDOWN NSW 2050

Detail

Owner: City Of Sydney

Property Type: Pocket Park

LGA 1993 Classification: Community Land

Total Land Area: 1185 square metres

City of Sydney Interest: Freehold

Condition and Heritage

Condition: 2 - Good

☐ LEP Heritage Items

Available Park Facilities

- ☐ Playground ☐ Basketball Or Netball Structures ☐ Swimming Pool ☐ Car Park ☐ Turf Wicket
☐ Skate Ramp ☐ Changerooms Other Type Facility ☐ Sports Fields ☐ Concrete Wicket ☐ Tennis Courts

Categorisation s.36(4)

- ☐ General Community ☐ Natural Area ☒ Park ☐ Area of Cultural Significance ☐ Sportsground

Real Property Description

2 DP 1081653

Supporting Occupations

Locality Map



Coulson St Pedestian Link

Code:

647

Site

Code: 647

Name: Coulson St Pedestian Link

Suburb: Erskineville

Address: 4 Coulson Street, ERSKINEVILLE, 2043

Detail

Owner: City Of Sydney

Property Type: Pocket Park

LGA 1993 Classification: Community Land

Total Land Area: 1600 square metres

City of Sydney Interest: Freehold

Condition and Heritage

Condition: 3 - Average

☐ LEP Heritage Items

Available Park Facilities

- ☐ Playground ☐ Basketball Or Netball Structures ☐ Swimming Pool ☐ Car Park ☐ Turf Wicket
☐ Skate Ramp ☐ Changerooms Other Type Facility ☐ Sports Fields ☐ Concrete Wicket ☐ Tennis Courts

Categorisation s.36(4)

- ☐ General Community ☐ Natural Area ☒ Park ☐ Area of Cultural Significance ☐ Sportsground

Real Property Description

Lot 2 DP 1145293

Supporting Occupations

Locality Map

