

Hyde Park Plan of Management: Round One Public Consultation

An Observational User Analysis Study of Hyde Park



Appendix

Non-participatory user analysis of Hyde Park

Prepared for

The City of Sydney Council

28 April 2006



the people
for places
and spaces

studio 88 / 61 marlborough street
sunny hills nsw 2010 australia
tel +61 2 9310 3233 fax +61 2 9310 4706
email p4ps@p4ps.com.au
web www.p4ps.com.au

Trading name for
Wessex Counties - Penelope Counties Pty Ltd
ACN 21 033 077 244

Volume Five: Appendix

Precinct One	1
Precinct Two	3
Precinct Three	4
Precinct Four	5
Precincts Five and Six	6
Precinct Seven	7
Precinct Eight	8
Precinct Nine	9
Precinct Ten	10
Open space observations form	11

Volume One

Executive Summary, Introduction
and Study Methodology

Volume Two

Entering the Park

Volume Three

Moving through the Park

Volume Four

Spending time in the Park

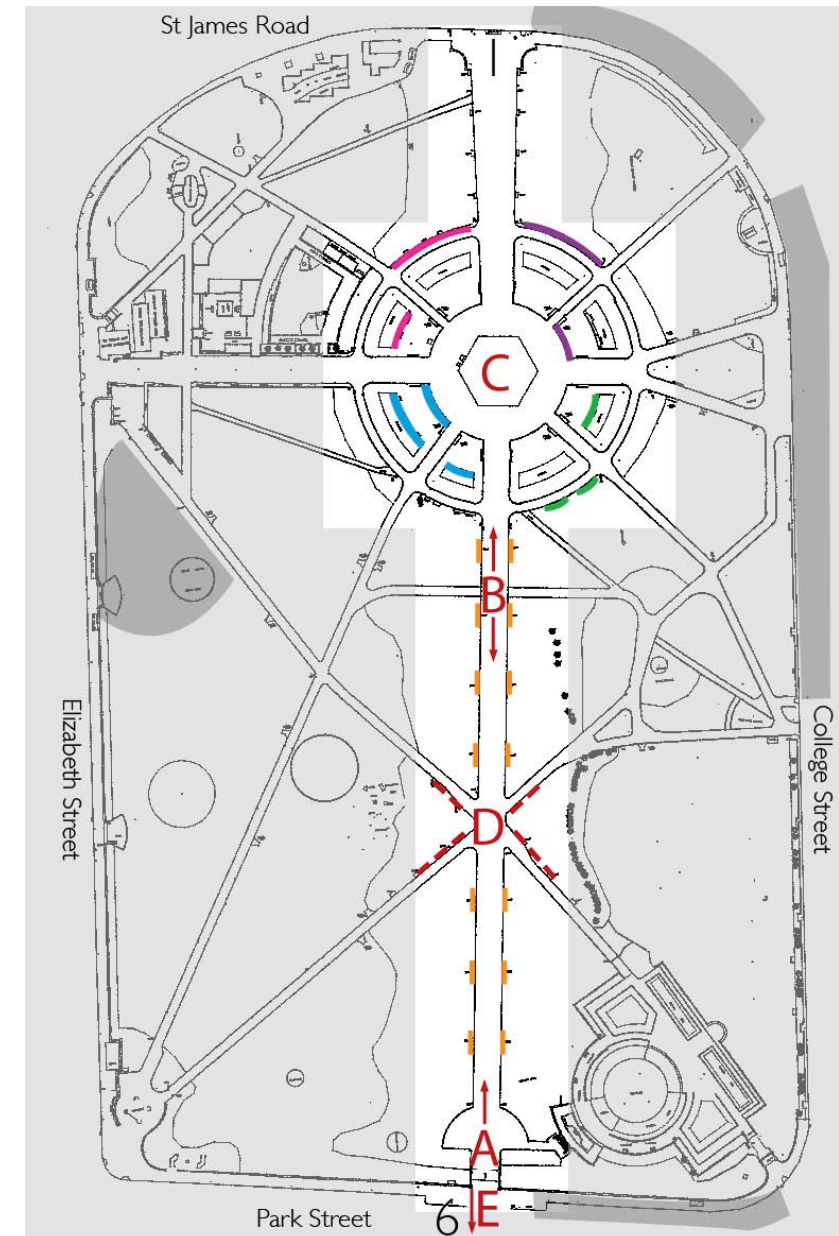
Volume Five

Appendix

Precincts for Hyde Park Non-Participatory Observation

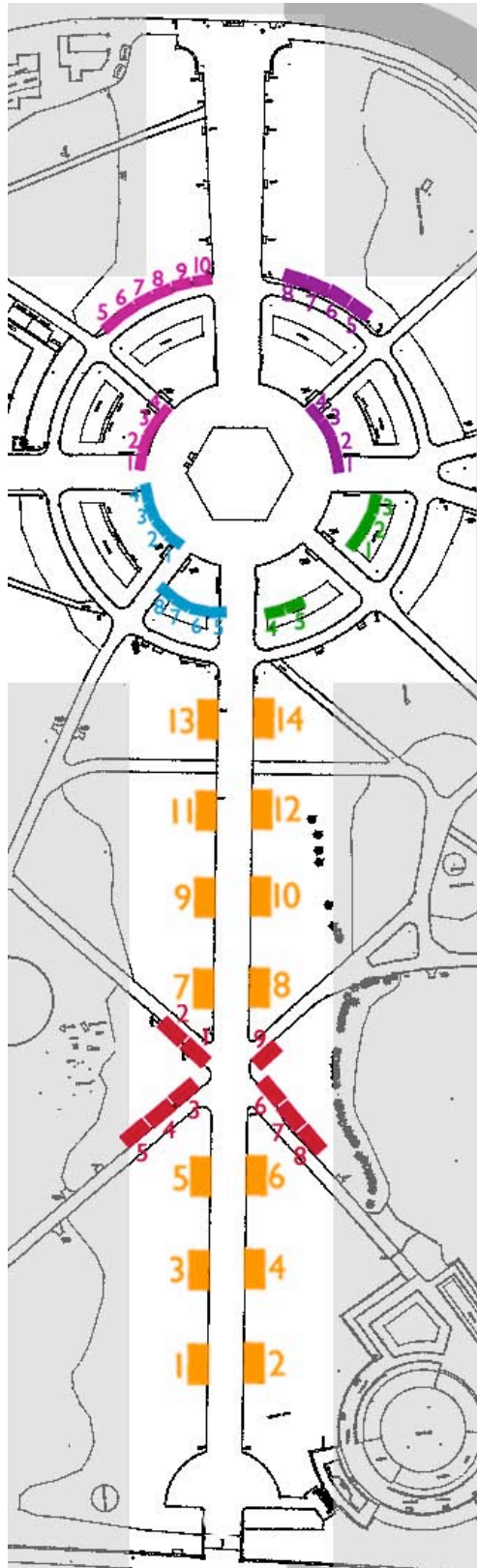
Precinct One

- A. **Positioned at entrance 6**
Count the number of males and females entering through entrance 6. Please be careful that this does not include people crossing from one side of the Park to the other as this is counted at position E.
- B. **Moving up and down main promenade and around the fountain**
Count people on the seats along the main promenade and around the fountain. See map for seat numbers
- C. **Moving around Archibald fountain**
Observations around the Archibald fountain and grass areas shaded in grey using the open space observations form provided
- D. **Positioned at the four way intersection, in the middle of main promenade**
Count people who pass through the intersection, this includes *anyone going in any direction*
Count the number of people using the 9 seats positioned on pathways leading away from the four way intersection(see map for seat numbers)
- E. **Positioned at pedestrian crossing outside Entrance 6**
Number of people using the crossing to get from one side of the Park to the other. Please be careful that this does not include people entering through entrance 6 as this is counted at position A.



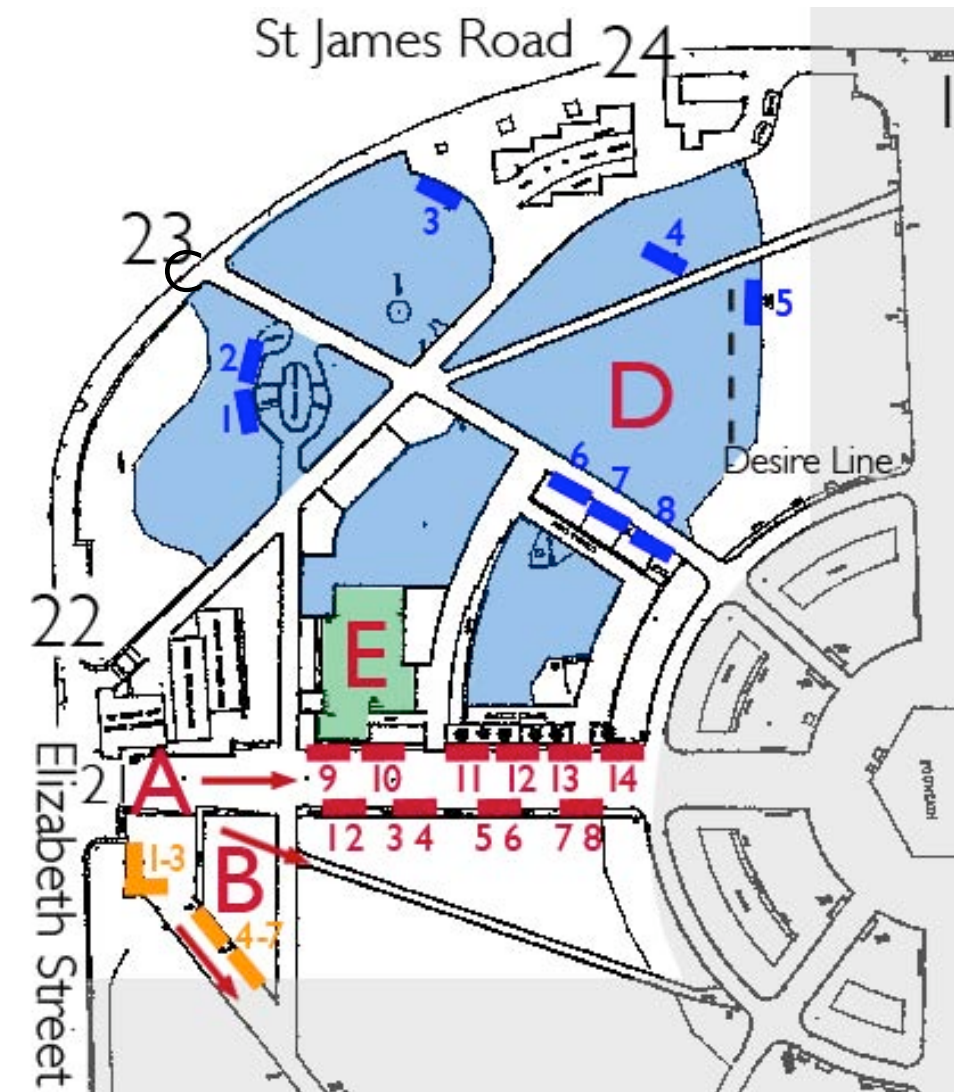
- A Entrance 6 - stationary
- B Main Promenade and Fountain – moving
- C Fountain – moving
- D 4-way intersection – stationary
- E Entrance 6 – stationary

Precinct One – seats



Precinct Two

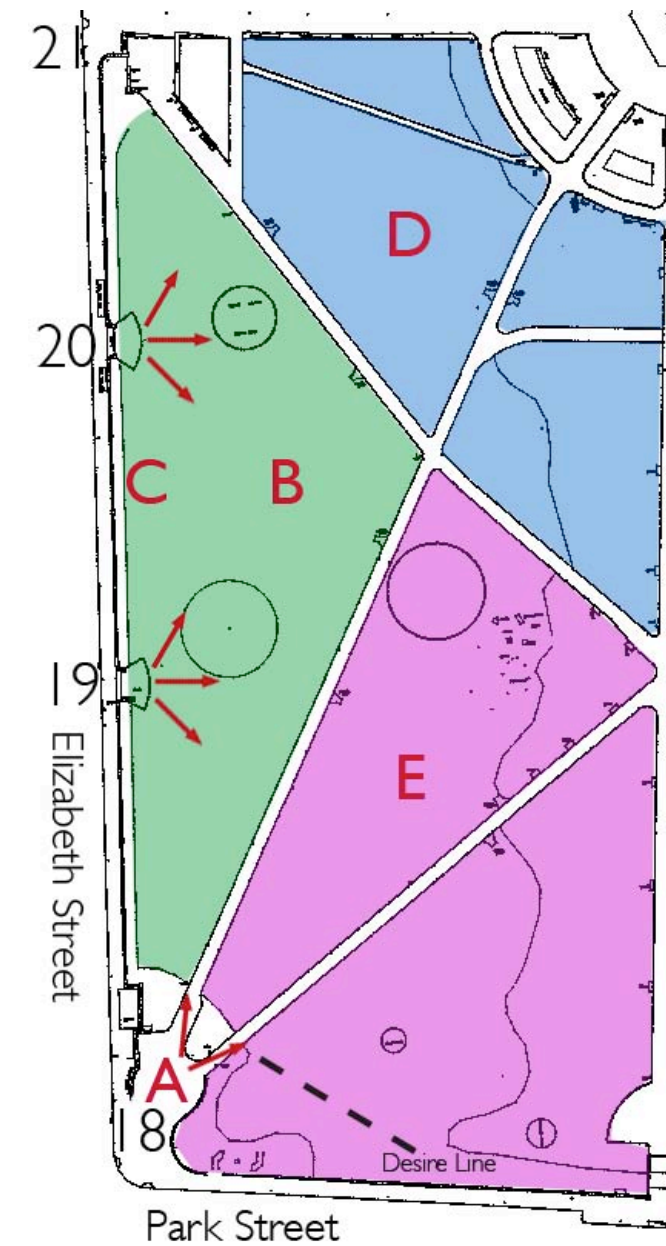
- A. **Positioned at entrance 21**
 Number of males and females entering through entrance 21 and using the pathway to the fountain.
 Number of people using the 14 seats positioned along the main pathway to the fountain
- B. **Positioned at entrance 21**
 Number of males and females entering through entrance 21 and using the pathway to the main promenade
 Number of males and females entering through entrance 21 and using the minor pathway heading towards the fountain edge
 Number of people using the 7 seats positioned adjacent to entrance 21 alongside Elizabeth St
- C. **Positioned by the sundial**
 Number of males and females entering through entrance 22 (by café)
 Number of males and females entering through entrance 23 (by Karandoni's sign)
 Number of males and females entering through entrance 24 (by St James station)
 Number of males and females using the desire line that runs parallel to the main promenade
 Number of people using the seats 1-8 (see map for seat numbers)
- D. **Moving around precinct 2 (area in Yellow)**
 Open space observations of precinct two (everywhere shaded in Yellow) not including the chess area (area shaded in Blue), using the open space observation form provided.
- E. **Moving around the chess area (area in Blue)**
 Open space observations of chess area (area shaded in Blue) using the open space observation form provided,



- A Entrance 21 by café – stationary
- B Entrance 21 forecourt – stationary
- C Sundial – stationary
- D Moving around blue area
- E Chess area in green

Precinct Three

- A. **Positioned at entrance 18**
 - Number of males and females entering through entrance 18 and using the pathway leading to the fountain
 - Number of males and females entering through entrance 18 and using the pathway to the main promenade
 - Number of males and females using the desire line that goes past the broken fountain to/from the main promenade (East)
 - Number of people sitting around the Oddfellows memorial
- B. **Moving around the Elizabeth Street side of Precinct Three (area shaded in green)**
 - Open space observations of Elizabeth Street side of Precinct Three (area shaded in Green) using the open space observation form provided
- C. **Positioned between entrance 19 and entrance 20**
 - Count number of males and females entering through entrance 19 and heading towards the fountain
 - Count number of males and females entering through entrance 19 and heading towards the main promenade
 - Count number of males and females entering through entrance 19 and heading towards the Park Street
 - Count number of males and females entering through entrance 20 and heading towards the fountain
 - Count number of males and females entering through entrance 20 and heading towards the main promenade
 - Count number of males and females entering through entrance 20 and heading towards Park Street
- D. **Moving around the grass areas by the café and fountain (area shaded in Blue)**
 - Open space observations of grass areas next to the main pathway leading from Elizabeth Street to the Fountain (area shaded in Blue) using the open space observation form provided
- E. **Moving around the Main Promenade side of Precinct Three (area shaded in Pink)**
 - Open space observations of Main Promenade side of Precinct Three (area shaded in Pink) using the open space observation form provided

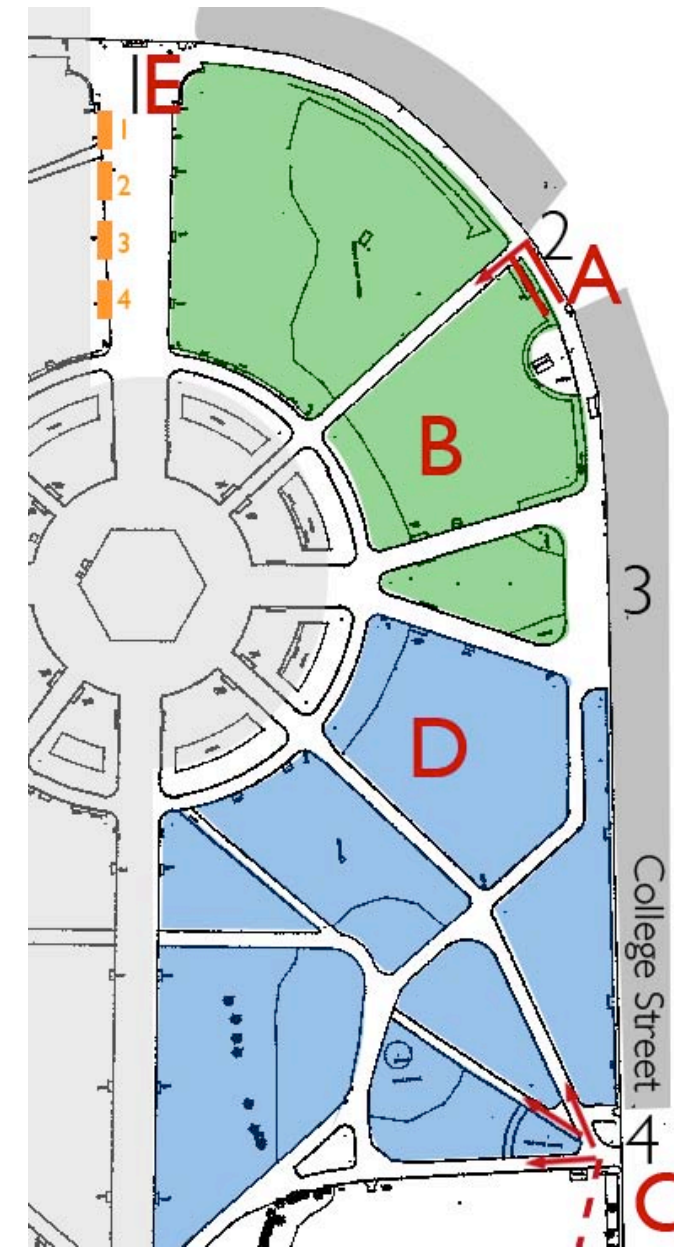


- A Entrance 18 – stationary
- B Moving around green area
- C Between entrances 19 & 20 – stationary
- D Moving around blue area
- E Moving around pink area

Precinct Four

- A. **Positioned at Entrance 2**
 Number of males and females entering by the street and through entrance 2
 Number of males and females entering through the tunnel and then through entrance 2
Construction works are around this entrance
- B. **Moving around Northern end of precinct (shaded in green)**
 Open space observations in North end of the precinct in the area shaded in green, using the open space observation forms provided
- C. **Positioned at Entrance 4**
 Count number of males and females entering through entrance 4 and using the pathway to the main promenade
 Count number of males and females entering through entrance 4 and using the pathway heading to the left of the fountain
 Count number of males and females entering through entrance 4 and using the pathway heading to the right of the fountain
 Count number of males and females entering through entrance 4 and using the desire line to enter the British Lawns
- D. **Moving around Southern end of precinct (shaded in Pink)**
 Open space observations in South end of the precinct in the area shaded in Pink using the open space observations form provided
- E. **Positioned at Entrance 1**
 Count number of males and females entering through entrance 1 and using the pathway to the main promenade
 Count number of males and females entering through entrance 4 and using the minor pathway to Nagoya Gardens

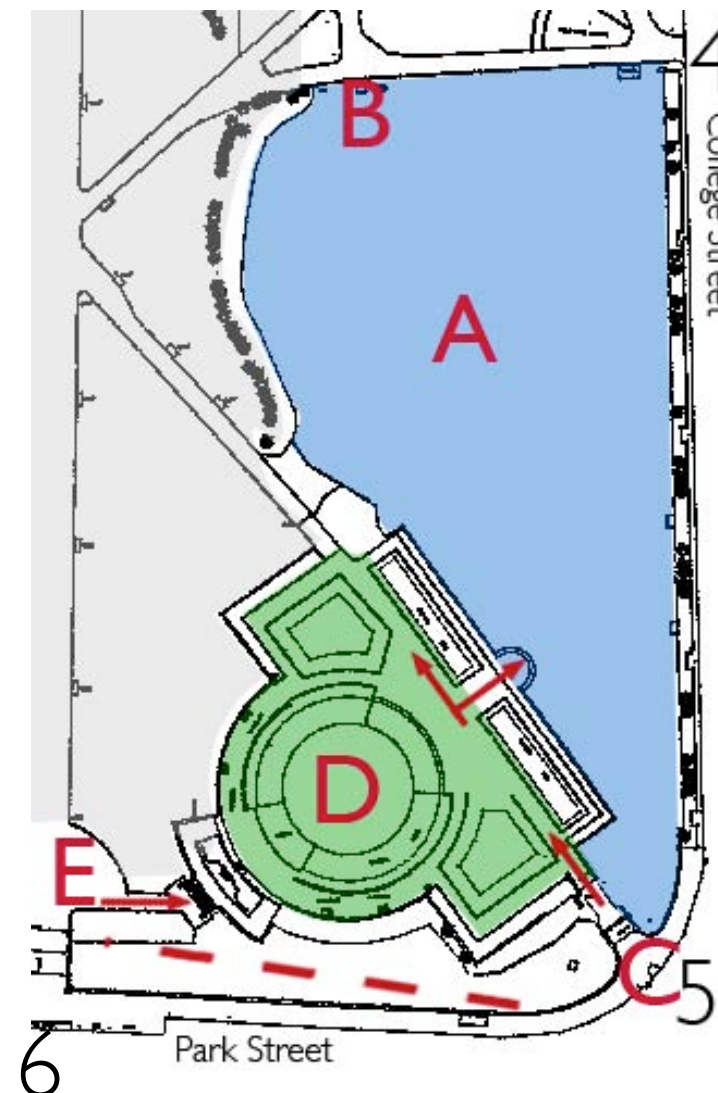
This precinct has been severely affected by construction work outside the park that has closed off Entrance 3. Future studies will need to include a position that can count males and females entering through Entrance 3 and the path used.



- A Entrance 2 - stationary
- B Moving around green area
- C Entrance 4 - stationary
- D Moving around blue area
- E Entrance 1 - stationary

Precincts Five and Six

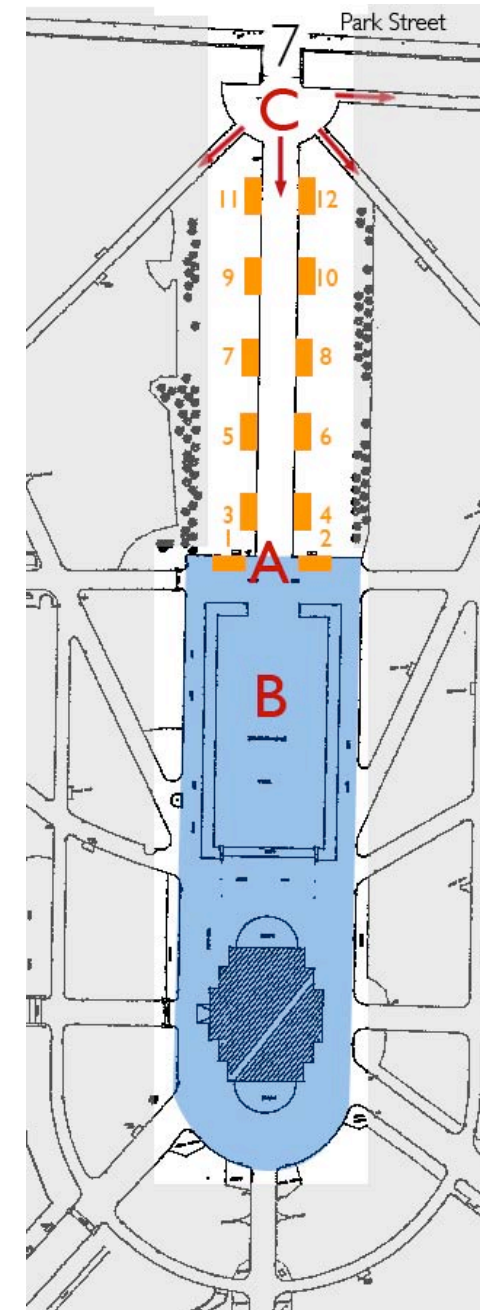
- A. **Positioned in the middle of Precinct Five/British Lawns, area shaded in Pink**
Open space observations of Precinct Five shaded in Pink using the open space observation form provided
- B. **Edge of British Lawns near Entrance 4**
Count the number of walkers through the British lawns and draw their pathway of travel. This is to be drawn on the map provided within the area marked in red.
- C. **Positioned by Entrance Five**
Count number of males and females entering through entrance 5 and using the main pathway to the main promenade
Count the number of males and females who enter or exit the British Lawns to/from the main pathway.
- D. **Moving around Sandringham gardens, area shaded in Green**
Open space observations in Sandringham gardens through area shaded in Green using the open space observation form provided
- E. **Positioned by entrance six**
Count the number of males and females who use the desire line that runs from Entrance Six, alongside Park Street to the Park Street bus stop *May be effected by construction*
Number of males and females using the entrance six entrance to Sandringham Gardens
Number of males and females who jump off the wall along Park Street to get to the bus stop



- A Moving around blue area
- B Edge of British Lawns - stationary
- C Entrance 5 - stationary
- D Moving around green area
- E Entrance 6 - stationary

Precinct Seven

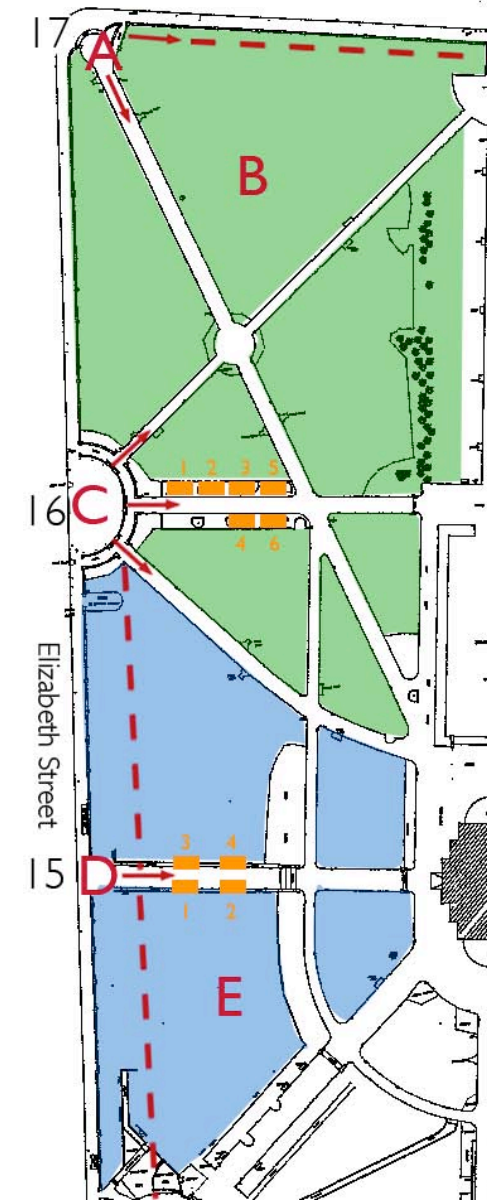
- A. **Pathway between entrance 7 and pool of remembrance**
Count the number of people who use the 12 seats going from entrance 7 to the Pool of Remembrance
- B. **Moving around Pool of Remembrance in the area shaded in green**
Open space observations around Pool of Remembrance and memorial (area shaded in green) using the open space observation forms provided.
- C. **Positioned at entrance 7**
Count number of males and females entering through entrance 7 and using the pathway parallel to Park Street
Count number of males and females entering through entrance 7 and using the pathway to Sydney Grammar
Count number of males and females entering through entrance 7 and using the pathway to the Memorial
Count number of males and females entering through entrance 7 and using the pathway to the obelisk.
The counts of males and females entering through entrance 7 should not include people crossing from one side of the Park to the other, this is being counted in IE.



- A Between Pool of Remembrance & main pathway
- B Moving around green area
- C Entrance 7 - stationary

Precinct Eight

- A. **Positioned at entrance 17**
 Count the number of males and females entering through Entrance 17
 Count the number of wheelchair/pushchairs and ambulant people using the access ramp.
 Count the number of people using the desire line that runs parallel to Park Street
- B. **Moving around Park St end of precinct (shaded in Orange)**
 Open space observations in area shaded in Orange using the open space observations form provided.
- C. **Positioned at entrance 16**
 Count number of males and females entering through entrance 16 and using the pathway to Park Street
 Count number of males and females entering through entrance 16 and using the pathway to the Pool of Remembrance
 Count number of males and females entering through entrance 16 and using the pathway to the Anzac memorial
 Count the number of people sitting around entrance 16 and on the six seats (see seat map)
- D. **Positioned at entrance 15**
 Count the number of males and females who enter through entrance 15
 Count the number of males and females using the desire line that runs from Entrance 15 to Entrance 16
 Count the number of males and females using the desire line that runs from Entrance 15 to the Hyde Park café
 Count the number of males and females using the main path from entrance 15 to the memorial
 Count the number of people sitting on the four seats along the main path (see seat map)
- E. **Moving around Liverpool St end of precinct (shaded in blue)**
 Open space observations in area shaded in blue using the open space observation forms provided.



- A Entrance 17 - stationary
- B Moving around green area
- C Entrance 16 - stationary
- D Entrance 15 - stationary
- E Moving around blue area

Precinct Nine

A. Positioned at entrance 10

Count number of males and females entering through entrance 10 and using the pathway parallel to College Street

Count number of males and females entering through entrance 10 and using the pathway heading towards Liverpool Street

Count number of males and females entering through entrance 4 and using the pathway to Anzac Memorial

Count number of males and females entering through entrance 4 and using the desire line across the grass to the pool of remembrance

Count the number of people using the 4 seats along the main pathway towards the Anzac memorial.

B. Moving around Liverpool Street end of Precinct (area shaded in Orange)

Open space observations of Liverpool (South) end of precinct in the area shaded in Orange using the open space observations form provided.

C. Positioned at entrance 9

Count number of males and females entering through entrance 9 and using the pathway running parallel to College Street

Count number of males and females entering through entrance 9 and using the pathway to the Memorial

Count number of males and females entering through entrance 9 and using the pathway to the Pool of remembrance

Count number of males and females entering through entrance 9 and using the pathway to Park Street

Count number of people using the 6 seats along the pathway to the pool of remembrance.

D. Positioned at entrance 8

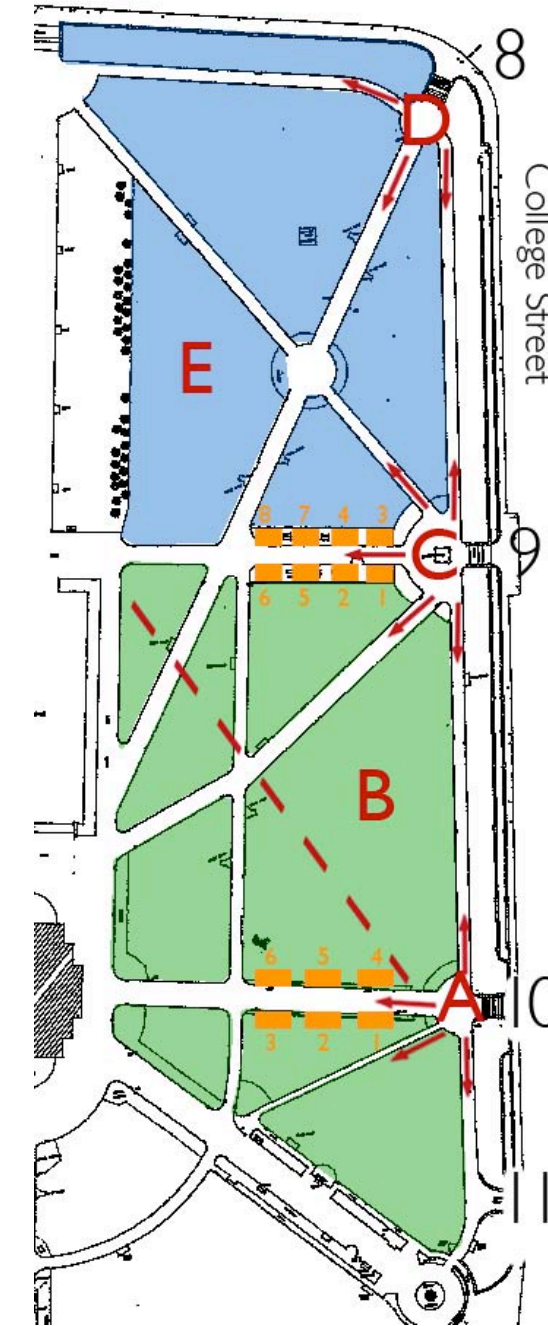
Count number of males and females entering through entrance 8 and using the pathway running parallel to College Street

Count number of males and females entering through entrance 8 and using the pathway to the war memorial

Count number of males and females entering through entrance 4 and using the pathway parallel to Park street

E. Moving around Park Street end of Precinct (area shaded in Blue)

Open space observations of Park Street (South) end of precinct in the area shaded in Blue, using the open space observation form provided.



- A Entrance 10 - stationary
- B Moving around green area
- C Entrance 9 - stationary
- D Entrance 8 - stationary
- E Moving around blue area

Precinct Ten

A. Positioned at entrance 14

- Count number of males and females entering through entrance 14 and using the pathway to the Anzac memorial
- Count number of males and females entering through entrance 14 and using the minor path to the semi-circular footway
- Count number of males and females entering through entrance 14 and go straight to the grass
- Count the number of people using the 4 seats on the pathway to the memorial

B. Moving around the grass areas between entrances 13 and 14 (area shaded in Blue)

Open space observations between entrances 13 and 14 in the area shaded in Blue using the open space observations form provided.

C. Positioned midway on main path from entrance 13

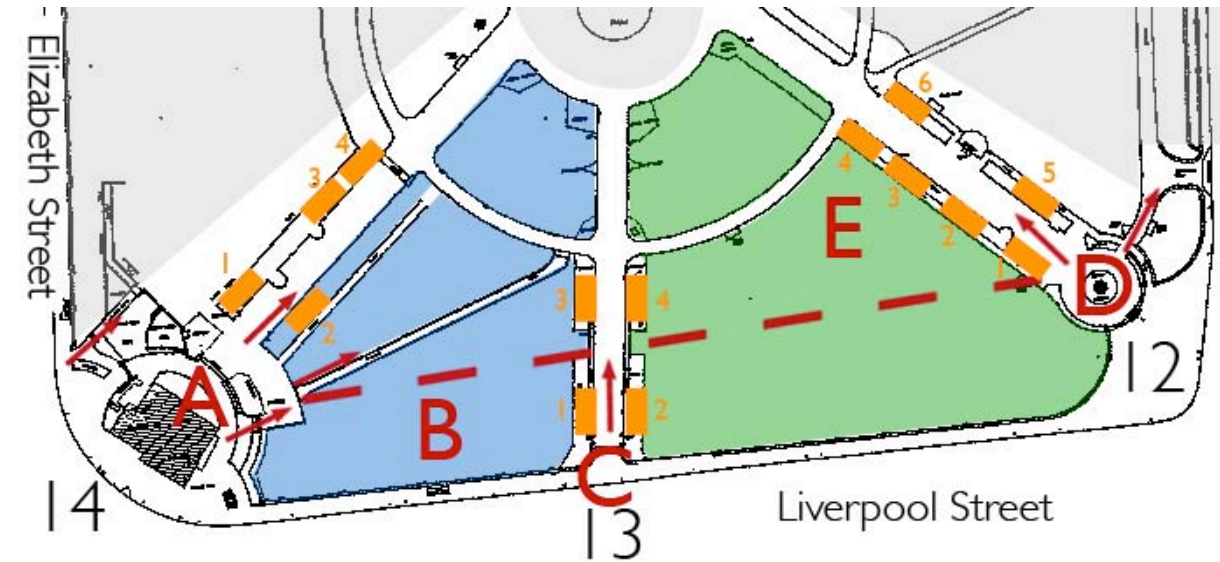
- Count number of males and females entering through entrance 13 and go straight to the grass
- Count number of males and females entering through entrance 13 and using the pathway to the Anzac memorial
- Count number of males and females using the desire line from main path to Cafe
- Count number of males and females using the desire line from main path to Oxford Street
- Number of people using the 4 seats along the main path to the memorial

D. Positioned at entrance 12

- Count number of males and females entering through entrance 12 going to the grass
- Count number of males and females entering through entrance 12 and using the pathway parallel to College Street
- Count number of males and females entering through entrance 12 and using the pathway to the Anzac memorial
- Count the number of wheelchairs/pushchairs and ambulant people using the access ramp
- Number of people using the six seats along the main pathway from entrance 12
- Count number of males and females entering through entrance 11

E. Moving around the grass areas between entrances 12 and 13 (area shaded in Pink)

Open space observations between entrances 12 and 13 in the area shaded in Pink using the open space observation forms provided.



- A Entrance 14 - stationary
- B Moving around blue area
- C Entrance 13 - stationary
- D Entrance 12 - stationary
- E Moving around green area

Open space observations form

Date: _____ **Time:** Start _____ am/pm Finish _____ am/pm

Gender	Male	
	Female	
Age	Babies/toddlers	
	Child	
	Adolescent	
	Adult	
	Senior	
Position	Standing	
	Sitting/lying on grass	
	Sitting on ledges	
Activities	Eating	
	Exercise	
	Sports/games	
	Drinking alcohol	
	Homeless	
	Busker	
	Charity collector	
	Waiting for the bus	
	Groups eg school/tour groups	
Other		