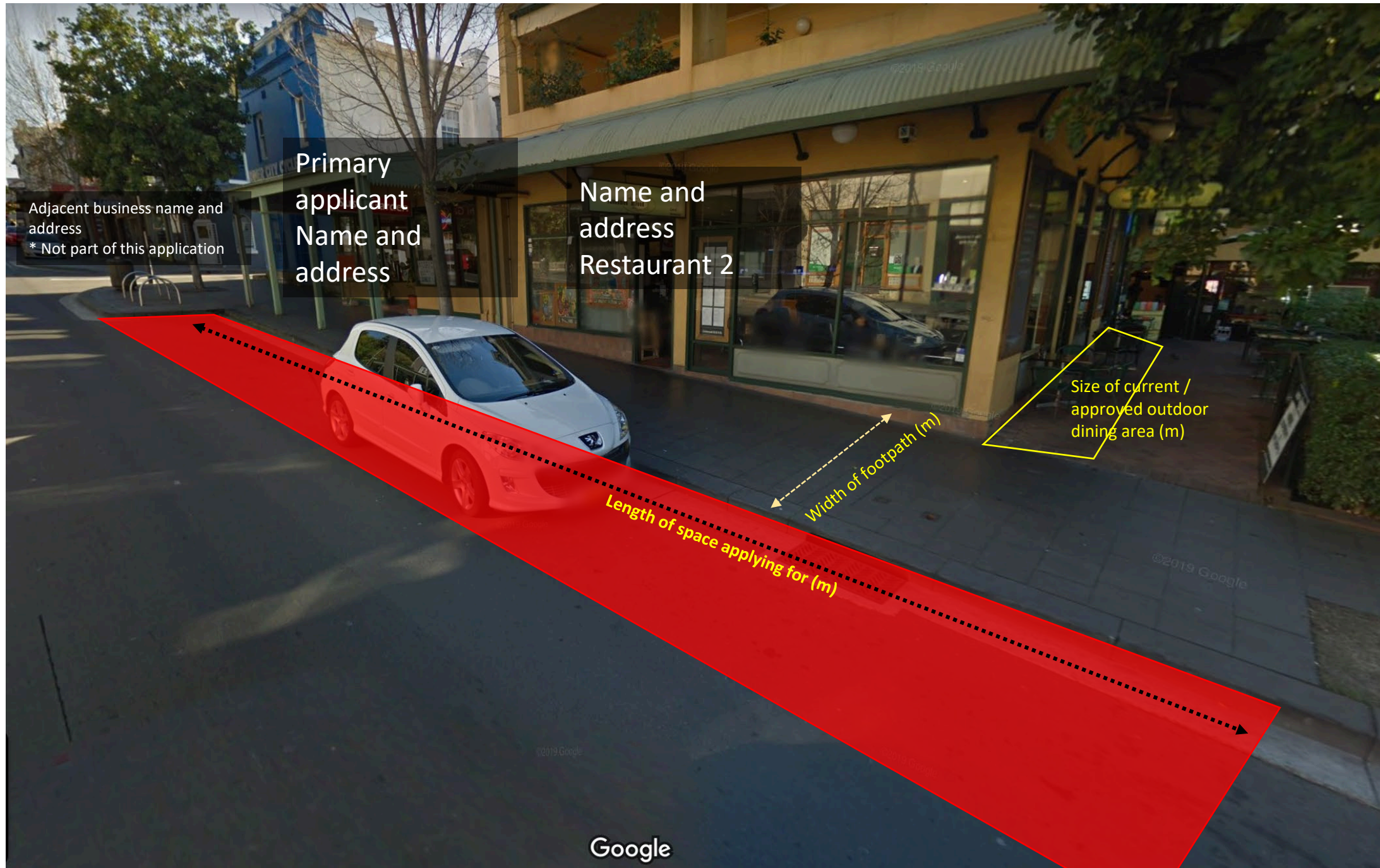


# Site plan - Application to take over car parking space for outdoor dining

Applicant name  
Applicant address

■ Parking spaces applying for –  
aprox. 4 spaces


□ Existing /  
approved outdoor  
dining to be  
retained



**EXAMPLE ONLY**

# Fixed elements within or adjacent to the space

Applicant name  
Applicant address

 Parking spaces applying for – approx. 4 spaces

Primary applicant  
Name and address

Name and address  
Restaurant 2

4 poles for the awning in front of Restaurant 1

Parking sign

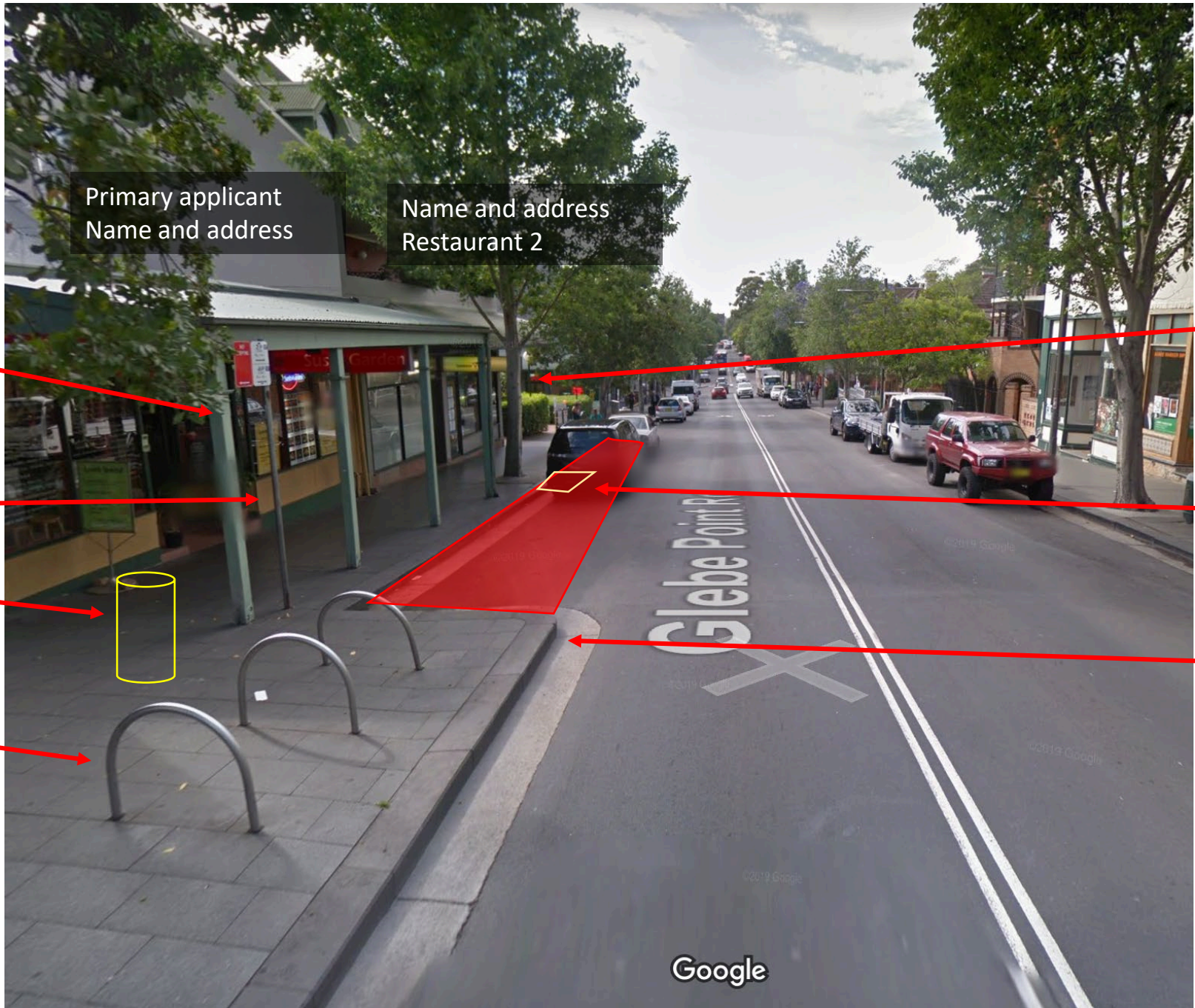
Rubbish bin – *not shown in google images*

3 bike hoops – next to space, not within the space

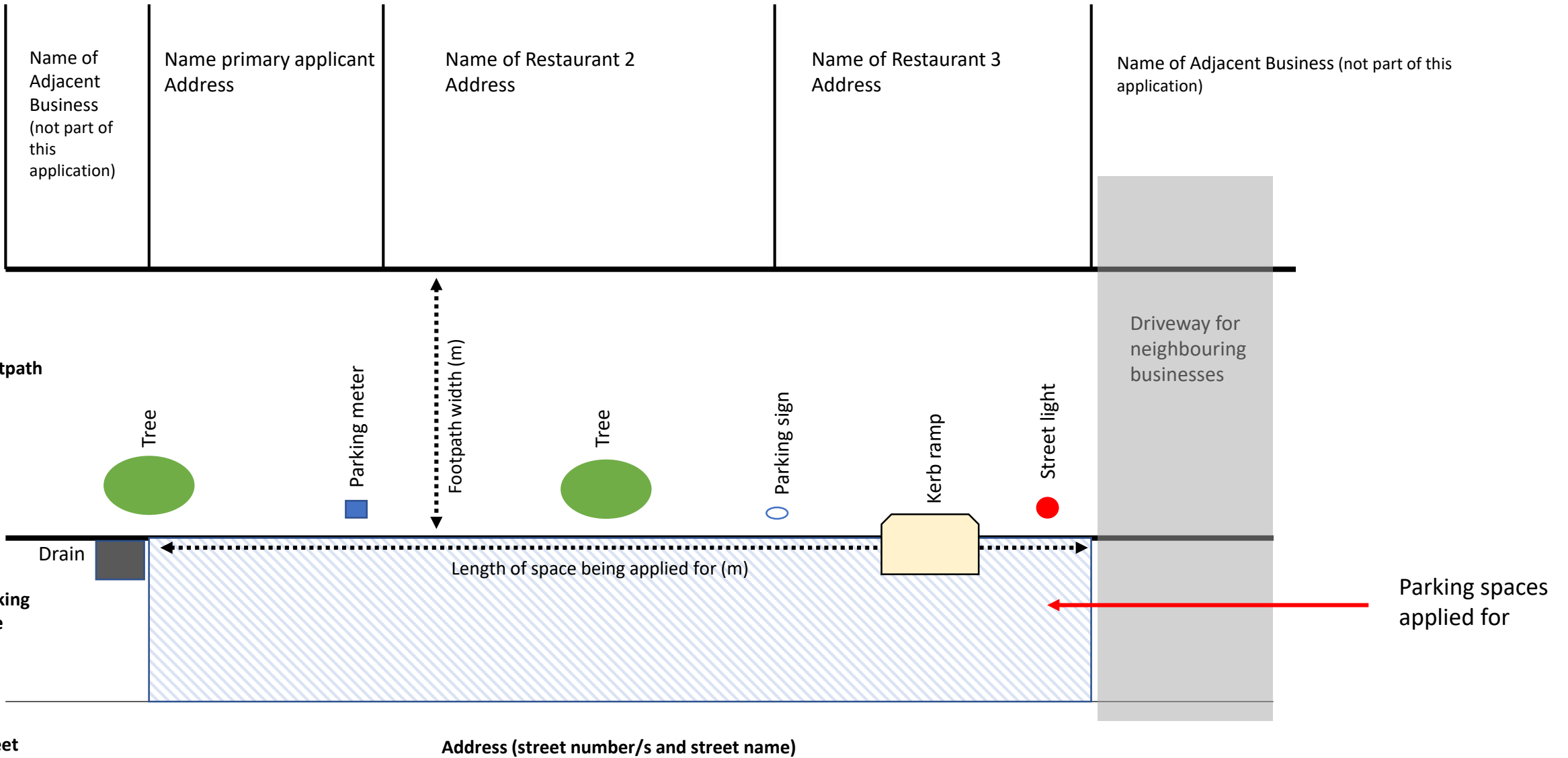
Tree in front of Restaurant 2

Drain in road way

Kerb extension








**EXAMPLE ONLY**



**Site plan of parking spaces being applied for to use for outdoor dining, including fixed elements**  
 Applicant name  
 Applicant address

Not to scale  
**EXAMPLE ONLY**

SITE PLAN  
 APPLICANT NAME  
 APPLICANT ADDRESS

|  |                                   |                             |                             |   |
|--|-----------------------------------|-----------------------------|-----------------------------|---|
| NAME OF ADJACENT BUSINESS * NOT PART OF APPLICATION  | NAME OF PRIMARY APPLICANT ADDRESS | NAME OF APPLICANT 2 ADDRESS | NAME OF APPLICANT 3 ADDRESS | NAME OF ADJACENT BUSINESS * NOT PART OF APPLICATION |
| FOOTPATH TREE   |                                   |                             |                             |   |
| ↑ FOOTPATH WIDTH (m) ↓<br>↑ KERBSAMP ↓   |                                   |                             |                             |   |
| PARKING TREE    |                                   |                             |                             |   |
| PARKING METER  PARKING SIGN  |                                   |                             |                             |   |
| PARKING LAINE  |                                   |                             |                             |   |
|    |                                   |                             |                             |   |
| ← — — — — — LENGTH OF SPACE (m) — — — — — →<br>APPLIED FOR   |                                   |                             |                             |   |
| ADJACENT ROAD LAINE ROAD NAME  |                                   |                             |                             |   |